Click Here for Field Notes

Click Here for Exterior Notes

Accession No. 741

(4-675 a)

Resurvey Township Nº 13 North, Range Nº 90 West of the Sixth Principal Meridian, Wyoming

INDEX TO SEGREGATED TRACTS

Resurvey				Original Survey				
Tr. Nº	Sec.	T.	R.	Subdivisions	Entry Kind	Entry Nº	Status in Land Office	Entryman
37	6	13	90	Lot 7	S.L.	507	Approved	Wyoming

Note—
All entries whether patented or unpatented, not shown hereon as segregated tracts, are intended to conform to the lines of the resurvey under their original description.

Areas in Acres	
Public Land	20458.75
Indian Reservation	
Indian Allotments	
Mineral Claims	
Water Surface	
Total Area	

Scale 40 Chains to an inch

Mean Magnetic Declination
Latitude 41°04'N.
Longitude 107°27'W.

Surveys Designated	By Whom Surveyed	Group No.	Group Date	Amount of Surveys Mls.	Amount of Surveys chs.	Amount of Surveys lks.	When Surveyed Begun	When Surveyed Completed
Resurvey Subdivisions	Davis & Harshbarger	30	February 20, 1915	59	58	34	June 21, 1915	June 25, 1915
Connections	" "	"	" "		9	67	" "	" "
Resurvey North Bdy.	" "	"	" "	5	74	86	June 18, 1915	June 18, 1915
Resurvey East Bdy.	" "	"	" "	6	00	30	May 15, 1915	May 27, 1915
Resurvey West Bdy.	" "	"	" "	5	79	84	June 19, 1915	June 19, 1915
Resurvey 3rd St. P.N.	" "	"	" "	5	75	91	June 18, 1915	June 19, 1915
Private Land Claims	" "	"	" "		77	66	June 26, 1915	June 26, 1915

The above map of Resurvey Township No. 13 North Range No. 90 West of the Sixth Principal Meridian Wyoming is strictly conformable to the field notes of the survey thereof on file in this office, which have been examined and approved

U. S. Surveyor General's Office.
Cheyenne Wyoming June 22, 1916

Charles L. Deeter
Surveyor General.

577-A

13-90

Accepted by Comm'r
Mch 10, 1917
Trans to Chey. L.O.
Mch 15, 1917.

Click Here for Field Notes

740

TOWNSHIP No. 13 NORTH RANGE No. 90 WEST of the 6th Principal MERIDIAN.

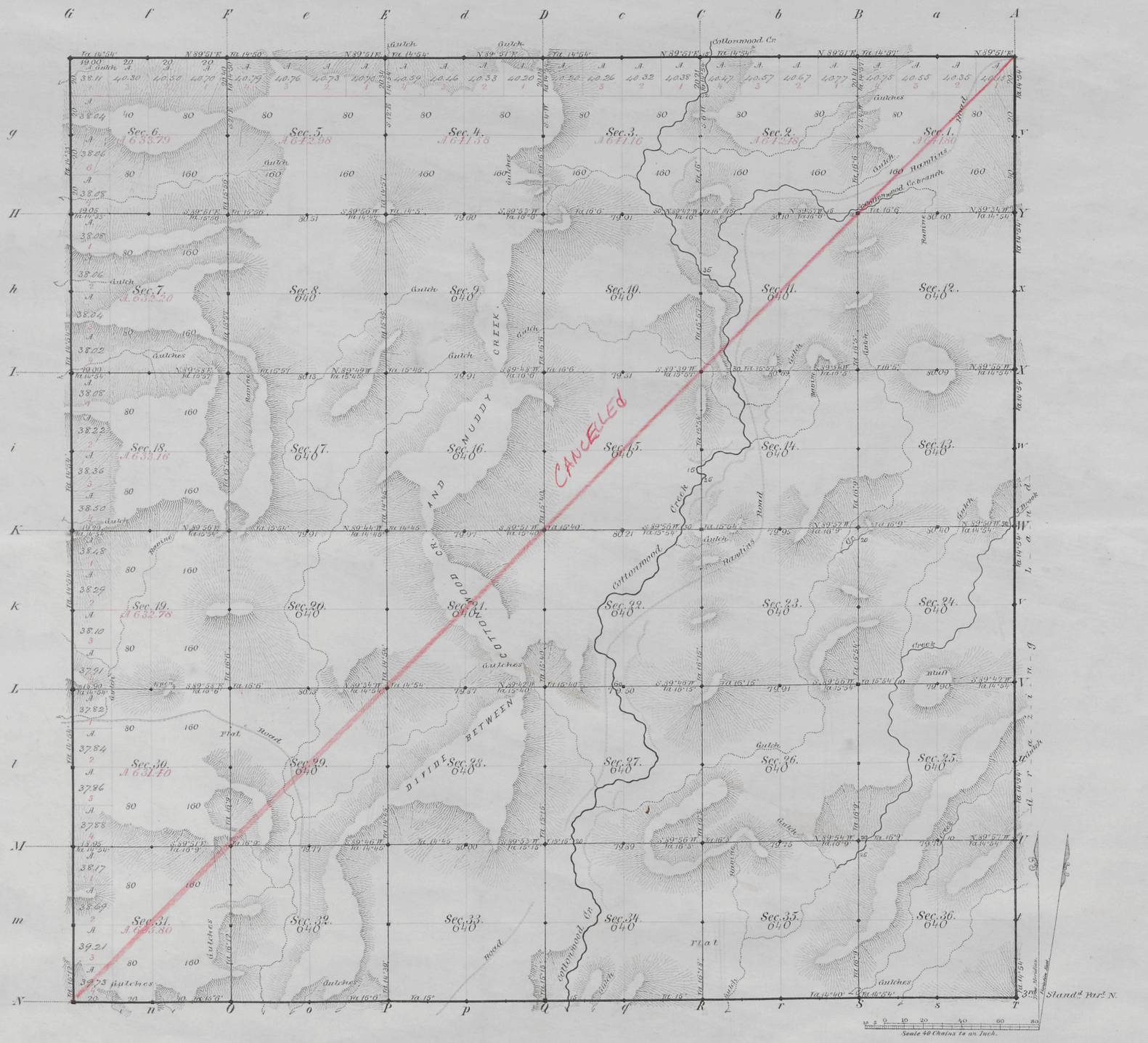

Total number of Acres. 23,009.13

Surveys Designated	By Whom Surveyed	Date of Contract	Amount of Surveys Mls. Chs. Lks.	When Surveyed	Magnetic Decln.
Township lines	G. W. Baker	Sept. 21, 1880	23 . 79 . 00	Nov. & Dec. 1880	14° 46' East
Subdivisions	" "	" "	59 . 77 . 16	January 1881	15° 39' East
Connections					

The above Map of Township No. 13 North, of Range No. 90 West of the 6th Principal Meridian, Wyoming Territory, is strictly conformable to the field notes of the survey thereof on file in this Office, which have been examined and approved

Surveyor General's Office,
Cheyenne, Wyo. April 20, 1881.

Edw. C. David
Surr. Genl.

A. Gast & Co., St. Louis, Mo.

577

Care
13-90

(11)

Indian

Click Here for Field Notes

Retracement Notes, All or Part

22

750

EXTERIOR LINES

Scale, 3 miles to an inch. *Magnetic variation East.*

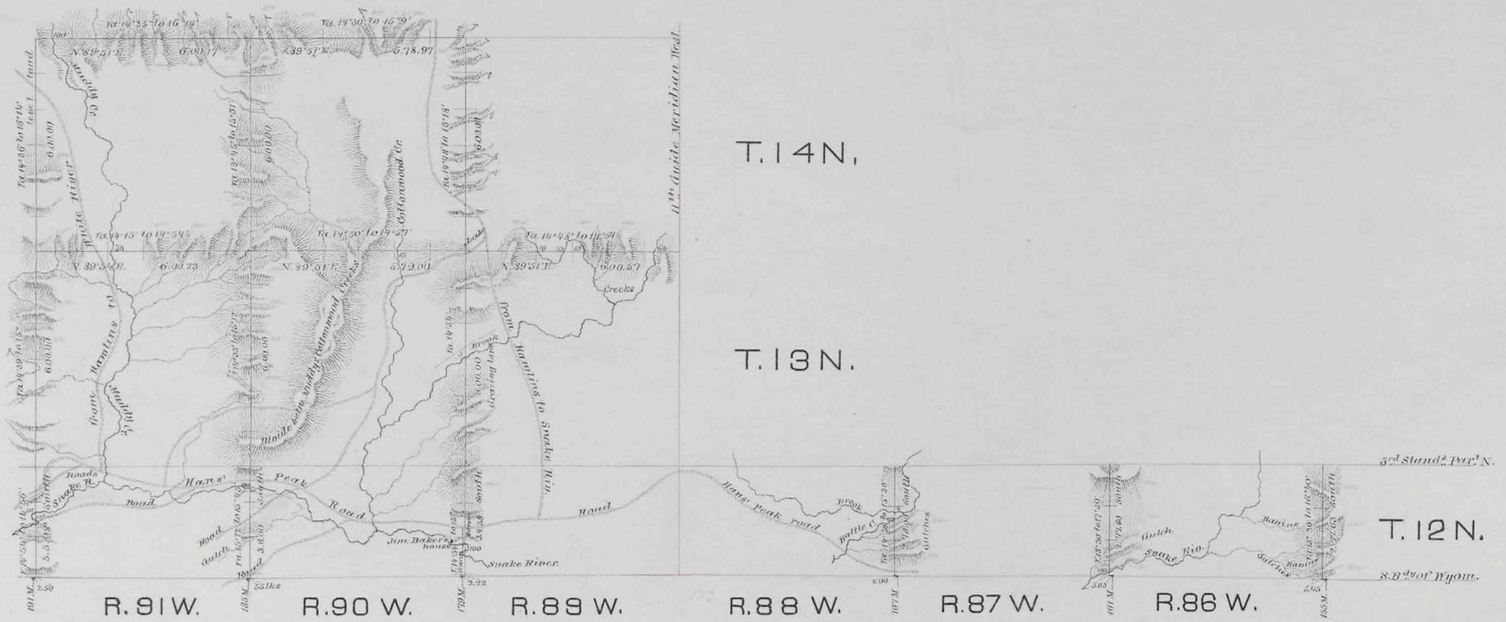

C O L O R A D O

Surveys Designated	By whom surveyed	Date of contract	Amount of surveys			When surveyed
			m's	Ch's.	l's.	
Exterior lines	G.W. Baker	September 21, 1880	84	10	73	Nov.r & Decemb.r 1880
Connections	" "	" " "		20	65	" " "

I hereby certify that the above diagram of the exterior lines of Township 12 North, Ranges 86 to 91 inclusive, Townships 13 & 14 North, Ranges 89 to 91 West of the 6th Principal Meridian, Wyoming Ter. is strictly conformable to the field notes of the survey thereof on file in this Office, which have been examined and approved.

Surveyor General's Office,
Cheyenne, Wyo. April 20, 1881.

Edw. C. David
Surveyor General.

583

Click Here for Field Notes | Retracement Notes, All or Part

(11) 735

13.

3RD STANDARD PARALLEL NORTH

between Trps 12 & 13 North, Ranges 85 to 96 West of the 6th Principal Meridian, Wyo. Ter. (West.)



Scale, 40 chains to an inch.

Magnetic var.n East

Surveys Designated	By whom surveyed	Date of contract	Amount of surveys			When surveyed
			mile.	cha.	lks.	
3rd Standd Parl North	G.W. Baker	September 21st 1880	48	00	00	Novb 1880
" " "	" " "	" " "	24	00	00	July 15 - 19th 1881

I hereby certify that the above diagram of the 3rd Standard Parallel North, between Townships 12 & 13 N., Ranges 85 to 96 West of the 6th Principal Meridian, Wyo. Ter. is strictly conformable to the field notes of the survey thereof on file in this office, which have been examined and approved.

Surveyor Generals Office,
Cheyenne, Wyo. April 20, 1881.
November 15th 1882

Edw. C. David
Surveyor General.

573