Click Here for Field Notes

Click Here for Exterior Notes

accession no 901

(4-675a)

Resurvey Township No. 14 North, Range No. 89 West of the Sixth Principal Meridian, Wyoming

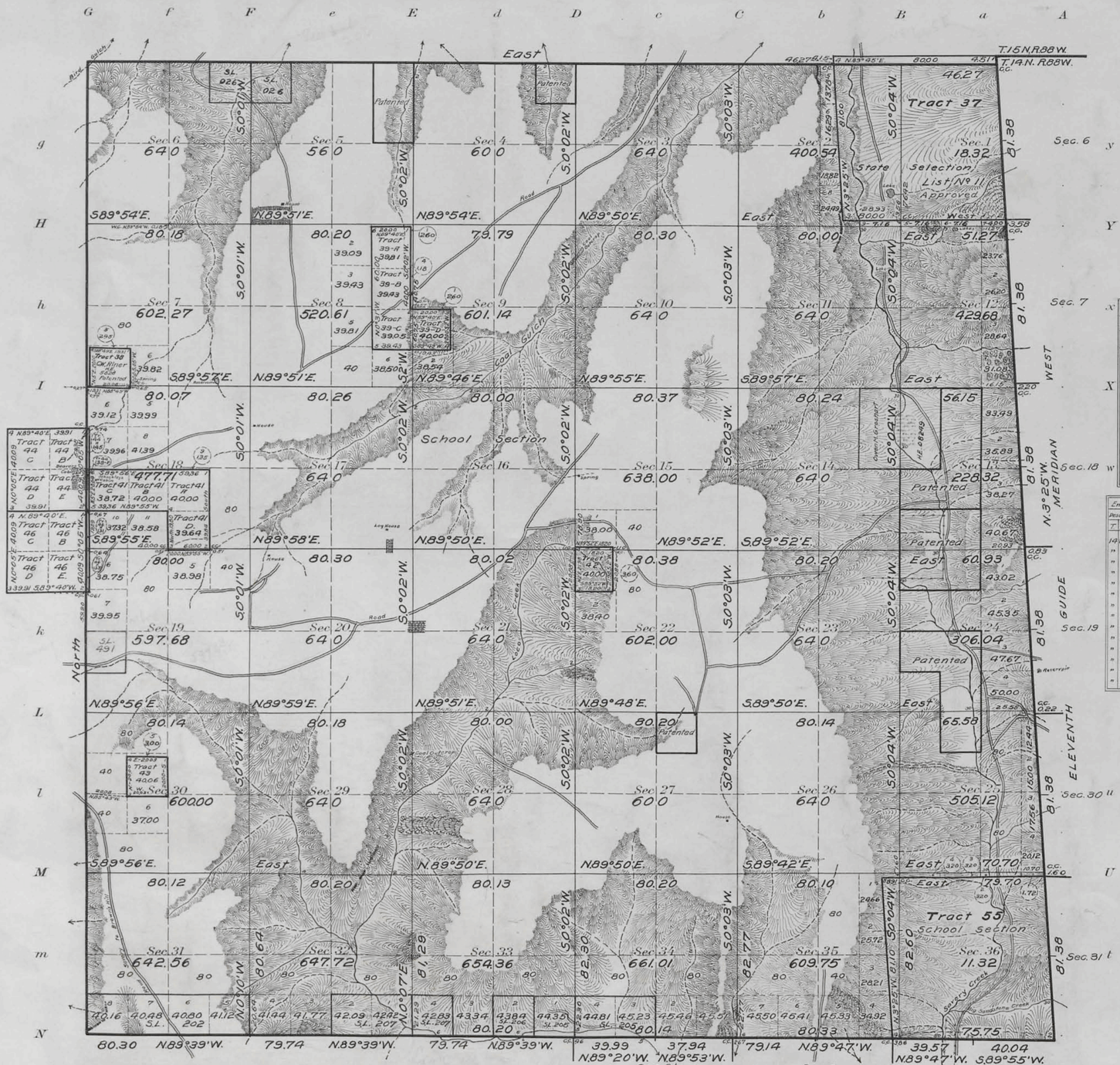

INDEX TO SEGREGATED TRACTS

Resurvey Tract No.	T.	R.	Sec.	Original Survey Subdivisions	Entry Kind	Entry No.	Status in Land Office	Entryman
37	14	89	1	All	S.S.	List 11	Approved	Wyoming
38	"	"	7	Lot 4	H.E.	5828	Patented	C.W. Riner
39	"	"	8	E½NE¼NE¼SE¼				
	"	"	9	NW¼SW¼	H.E.	09939	Valid	C.F. Stabnaw
41	"	"	18	N½SW¼W½SE¼	H.E.	010167	Valid	Claud E. Shockley
42	"	"	22	NW¼NW¼	S.S.	List 492	Intact	Wyoming
43	"	"	30	SE¼NW¼	L.S.	04978	Valid	Northern Pacific Ry
55	"	"	36	ALL	S.S.		Approved	Wyoming

Entries Conforming to Lines of Resurvey with Changed Descriptions

Description by Original Survey T.	R.	Sec.	Legal Subdivisions	Description by Resurvey T.	R.	Sec.	Legal Subdivisions	Entry Kind	Entry No.	Status in Land Office	Entryman
14	89	4	Lot 1	14	89	4	NE¼NE¼	FRLS	153	Patented	Santa Fe Pacific Ry
"	"	5	Lot 1	"	"	5	NE¼NE¼	FRLS	153	"	" " "
"	"	5	Lot 4	"	"	5	NW¼NW¼	S.L.	026	Valid	Wyoming
"	"	6	Lot 1	"	"	6	NE¼NE¼	S.L.	026	"	" "
"	"	19	Lot 3	"	"	19	NW¼SW¼	S.L.	491	"	" "
"	"	31	Lot 4, SE¼SW¼, S½SE¼	"	"	31	Lots 5, 6, 7 & 8	S.L.	202	"	" "
"	"	32	S½SE¼	"	"	32	Lots 1 & 2	S.L.	207	"	" "
"	"	33	SW¼SW¼	"	"	33	Lot 4	S.L.	207	"	" "
"	"	33	SW¼SE¼	"	"	33	Lot 2	S.L.	206	"	" "
"	"	33	SE¼SE¼	"	"	33	Lot 1	S.L.	205	"	" "
"	"	34	S½SW¼	"	"	34	Lots 3 & 4	S.L.	205	"	" "
"	"	12	SW¼SW¼								
"	"	13	W½NW¼	"	"	13	W½NW¼				
"	"	14	NE¼NE¼	"	"	14	E½NE¼	H.E.	09082	Valid	Owen M. Groshart

Coal indications throughout Township

Note —
All entries whether patented or unpatented, not shown hereon as segregated tracts or tabulated above, are intended to conform to the lines of the resurvey under their original description.

Areas in Acres	
Public Land	19194.15
Indian Reservation	
Indian Allotments	
Mineral Claims	
Water Surface	
Total Area	

Scale 40 Chains to an inch

Mean Magnetic Declination
Latitude 41°09'N.
Longitude 107°21'W.

Surveys Designated	By Whom Surveyed	Group No.	Group Date	Amount of Surveys Mls.	chs.	lks.	When Surveyed Begun	Completed
Resurvey Subdivisions	Davis & Harshbarger	30	February 20, 1915	58	77	95	June 9, 1915	July 20, 1915
Connections	" "	"	" "	1	46	35	" "	" "
Resurvey North Boundary	" "	"	" "	5	46	27	June 8, 1915	June 9, 1915
Resurvey South Boundary	" "	"	" "	5	76	46	May 25, 1915	May 27, 1915
Resurvey West Boundary	" "	"	" "	6	00	00	June 7, 1915	June 7, 1915
Resurvey 11th Guide Mer.	" "	"	" "	6	03	77	June 7, 1915	June 8, 1915
Private Land Claims	" "	"	" "	16	01	00	July 19, 1915	Sept. 11, 1915

The above map of Resurvey Township No. 14 North Range No. 89 West of the Sixth Principal Meridian Wyoming is strictly conformable to the field notes of the resurvey thereof on file in this office, which have been examined and approved

U. S. Surveyor General's Office.
Cheyenne Wyoming October 31, 1916

Charles L. Decker
Surveyor General.

669-A

14-89

Accepted by Commr Mch 10, 1917
Trans to Chief L.O. Mch 15, 1917

Click Here for Field Notes

900

(12)

36

TOWNSHIP No. 14 NORTH, RANGE No. 89 WEST of the 6th Principal MERIDIAN.

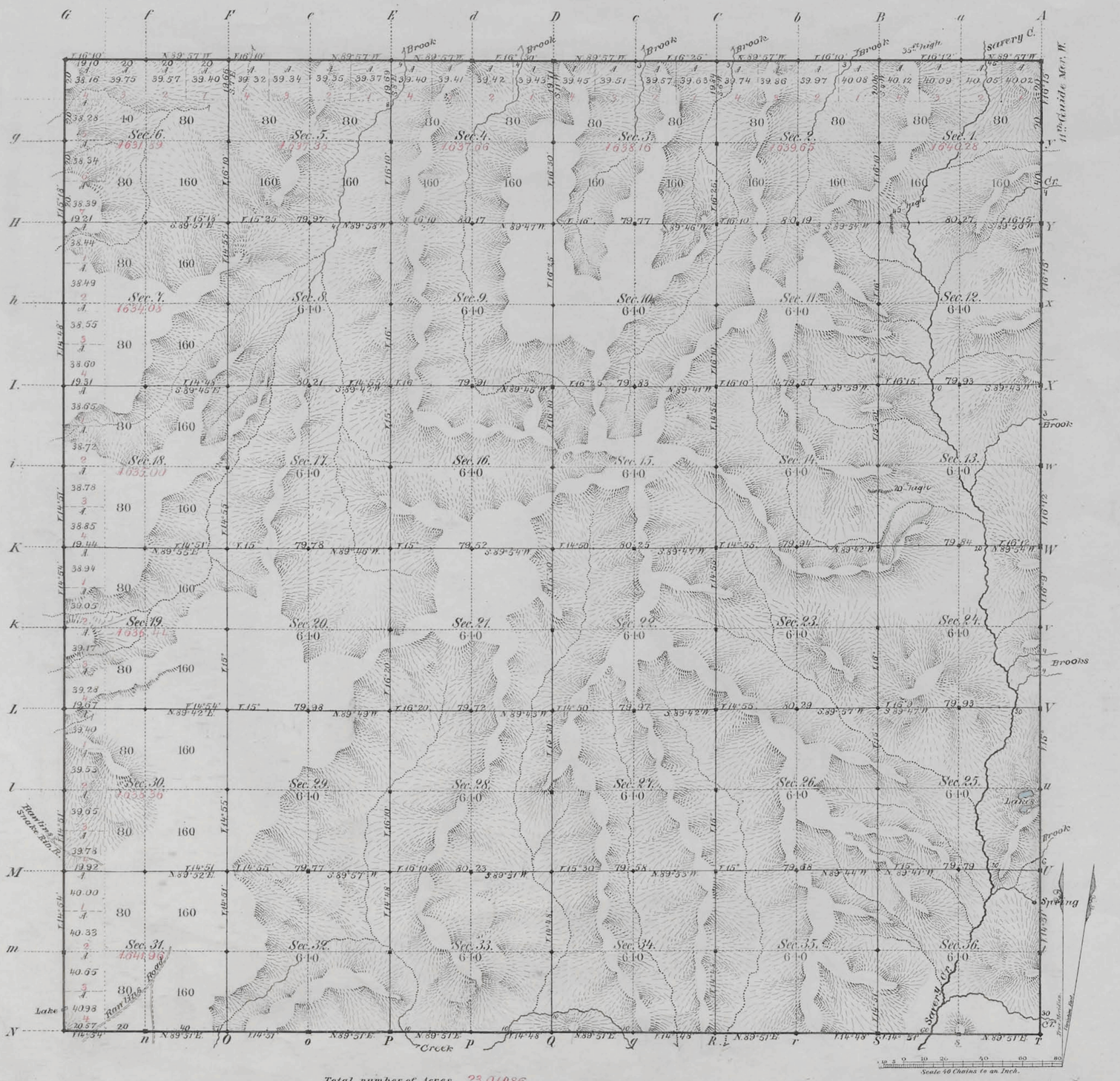

Total number of Acres. 23,01086

Surveys Designated	By Whom Surveyed	Date of Contract	Amount of Surveys Mls	Chs	Lks	When Surveyed	Magnetic Declination
S. & W. Township lines	G. H. Baker	Sept. 21, 1880	12	0	57	Decbr. 10-15, 1880	14° 50' East
Subdivisions	" " "	" " "	59	74	60	June 27-July 2, 1881	15° 20' " "
Connections							
N. Township line	" " "	" " "	5	78	10	March 16-17, 1881	
11th Guide M. W.	" " "	" " "	6	0	0	March 1-2, 1881	

The above Map of Township No. 14 North of Range No. 89 West of the Sixth Principal Meridian Wyoming Territory is strictly conformable to the field notes of the survey thereof on file in this Office, which have been examined and approved

Surveyor Generals Office,
Cheyenne Wyoming
December 28, 1881.

Edw. C. David
Surv. Genl.

669

A. Gast & Co., St. Louis Mo.

14-89

(11)

Indexed

Click Here for Field Notes

Retracement Notes, All or Part

22.

750

EXTERIOR LINES

Scale, 3 miles to an inch. *Magnetic variation East.*

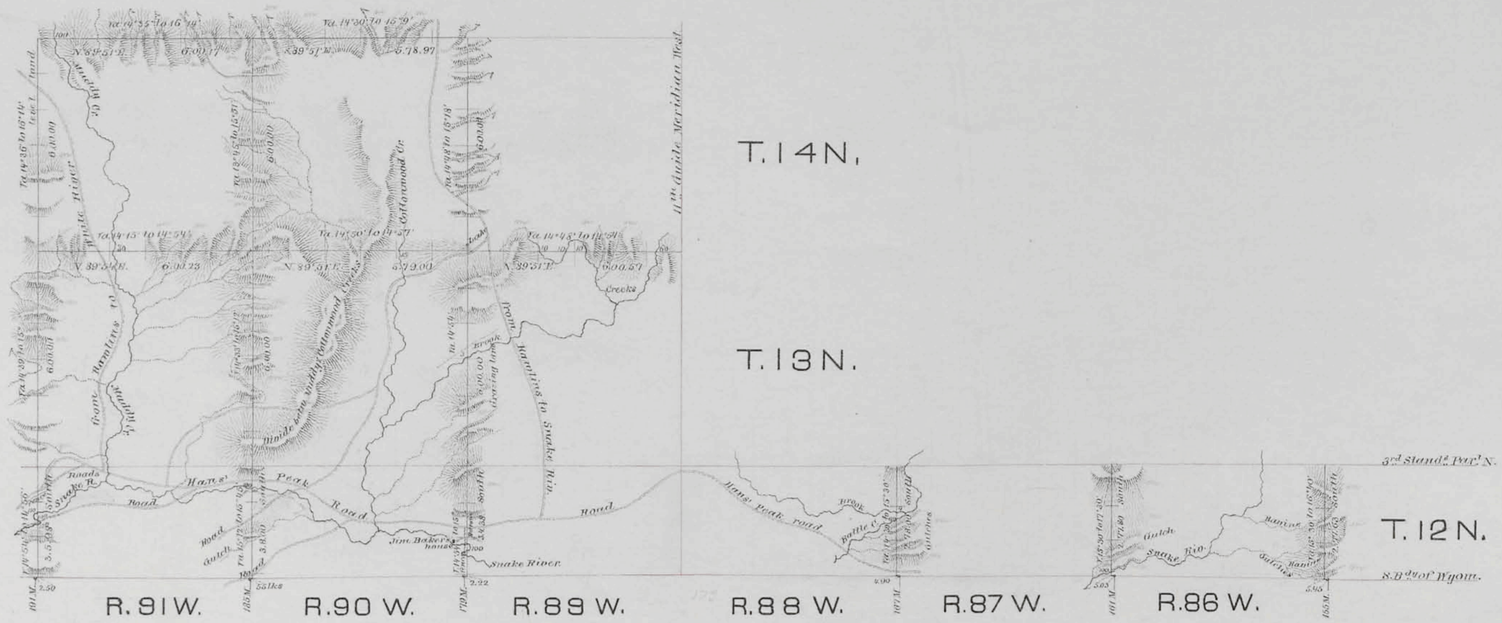

C O L O R A D O

Surveys Designated	By whom surveyed	Date of contract	Amount of surveys Mls.	Chs.	Lks.	When surveyed
Exterior lines	G.W. Baker	September 21, 1880	84	10	73	Nov.r & Decemb. 1880
Connections	" "	" " "		20	65	" " "

I hereby certify that the above diagram of the exterior lines of Township 12 North, Ranges 86 to 91 inclusive, Townships 13 & 14 North, Ranges 89 to 91 West of the 6th Principal Meridian, Wyoming Ter. is strictly conformable to the field notes of the survey thereof on file in this Office, which have been examined and approved.

Surveyor General's Office,
Cheyenne, Wyo. April 20, 1881.

Edw. C. David
Surveyor General.

583

Click Here for Field Notes

Indexed

749

11TH GUIDE MERIDIAN WEST

from the S. Boundy. of Wyo. Ter. to the 4th Std. Pl. N. betw. Rgs. 88 & 89 West of the 6th Princl. Mer.

3 miles to an inch. Magnetic variation East.



Surveys Designated	By whom surveyed	Date of contract	Amount of surveys mls.	chs.	lks.	When surveyed
11th Guide Mer. West	G. W. Baker	September 21, 1880	8.	77.	80.	December 1880
Connections	" "	" " "	0.	4.	15.	" " "
11th Guide Mer. West	" "	" " "	18.	21.	60	March 1st 3rd 1881
Connections	" "	" " "	0.	2.	60	" " "

I hereby certify that the above diagram of the 11th Guide Meridian West of the 6th Princl. Mer. Wyo. Ter. from the S. Boundy. of Wyo. Ter. to the 4th Std. Pl. North betw. Ranges 88 & 89 West, is strictly conformable to the field notes of the survey thereof on file in this office, which have been examined and approved.

Surveyor General's Office,
Cheyenne, Wyo. April 20, 1881.

Edw. C. David
Surveyor General.