Click Here for Field Notes

Click Here for Exterior Notes

accession no. 895

(4-675 a)

Resurvey Township No. 14 North, Range No. 90 West of the Sixth Principal Meridian, Wyoming

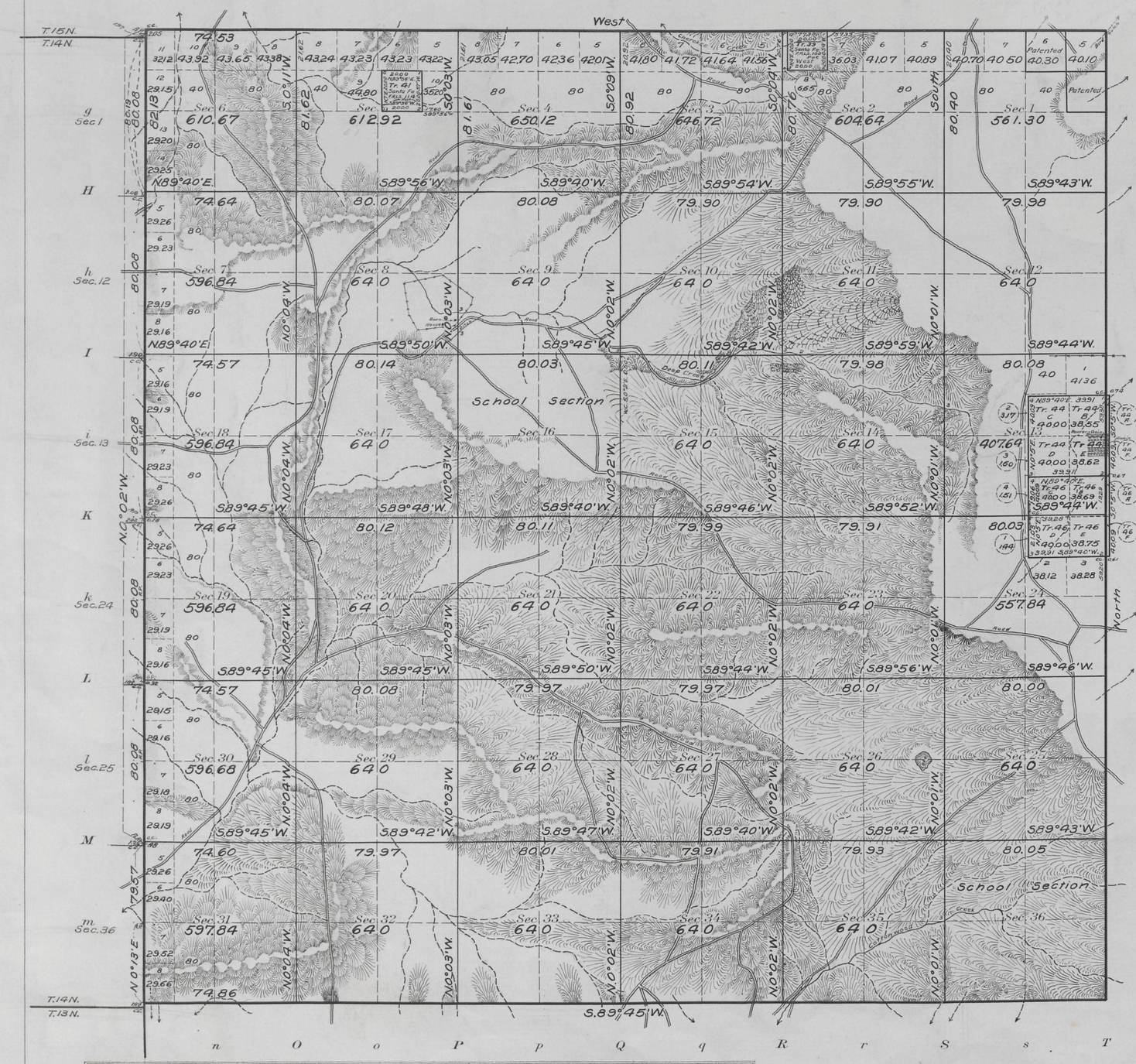

INDEX TO SEGREGATED TRACTS								
Re-survey	Original Survey							
Tract No.	T.	R.	Sec.	Subdivisions	Entry Kind	Entry No.	Status in Land Office	Entryman
39	14	90	2	Lot 4	FRLS	100	Patented	Santa Fe R.R. Co.
41	14	90	4	Lot 4	FRLS	114	" "	" "
44	14	90	13	S½NE¼, N½SE¼	D.L.E.	07776	Valid	Leonard M. Beavers
46	14	90	13	S½SE¼				
			24	N½NE¼	D.L.E.	07779	Valid	Minnie M. Beavers

CLAIMS CONFORMING TO THE LINES OF RESURVEY WITH CHANGED DESCRIPTION									
Description by Resurvey				Description by Original Survey					
T.	R.	Sec.	Legal Subdivision	T.	R.	Sec.	Legal Subdivision	Entry Kind	Entry No.	Status in Land Office	Entryman
14	90	1	Lot 6	14	90	1	Lot 2.	L.S.	93	Patented	Santa Fe Pac.

Note –
All entries whether patented or unpatented, not shown hereon as segregated tracts or tabulated above, are intended to conform to the lines of the resurvey under their original description.

Coal Indications
South West Portion.
East Portion.

Areas in Acres	
Public Land	21076.89
Indian Reservation	
Indian Allotments	
Mineral Claims	
Water Surface	
Total Area	

0 10 20 40 80

Scale 40 Chains to an inch

Mean Magnetic Declination
Latitude 41°09'N.
Longitude 107°27'W

Surveys Designated	By Whom Surveyed	Group. No.	Group. Date	Amount of Surveys Mls.	Amount of Surveys chs.	Amount of Surveys lks.	When Surveyed Begun	When Surveyed Completed
Resurvey Subdivisions	Davis & Harshbarger	30	February 20, 1915	59	58	66	June 29, 1915	July 6, 1915
Connections	" "	"	" "		41	69	" "	" "
Resurvey North Boundary	" "	"	" "	5	74	53	June 29, 1915	June 30, 1915
Resurvey East Boundary	" "	"	" "	6	00	00	June 7, 1915	June 7, 1915
Resurvey South Boundary	" "	"	" "	5	74	86	June 18, 1915	June 18, 1915
Resurvey West Boundary	" "	"	" "	6	02	02	June 28, 1915	June 29, 1915
Private Land Claims	" "	"	" "	5	40	09	July 9, 1915	Sept. 7, 1915

The above map of Resurvey Township No. 14 North Range No. 90 West of the Sixth Principal Meridian Wyoming is strictly conformable to the field notes of the resurvey thereof on file in this office, which have been examined and approved

U. S. Surveyor General's Office.
Cheyenne Wyoming September 8, 1916

Charles L. Decker
Surveyor General.

666-A

Accepted by Comm
Mch 10, 1917
Drawn to Cheyenne
Mch 15, 1917

14-90

Click Here for Field Notes

(12)

894

33

TOWNSHIP No. 14 NORTH, RANGE No. 90 WEST of the 6th Principal MERIDIAN.

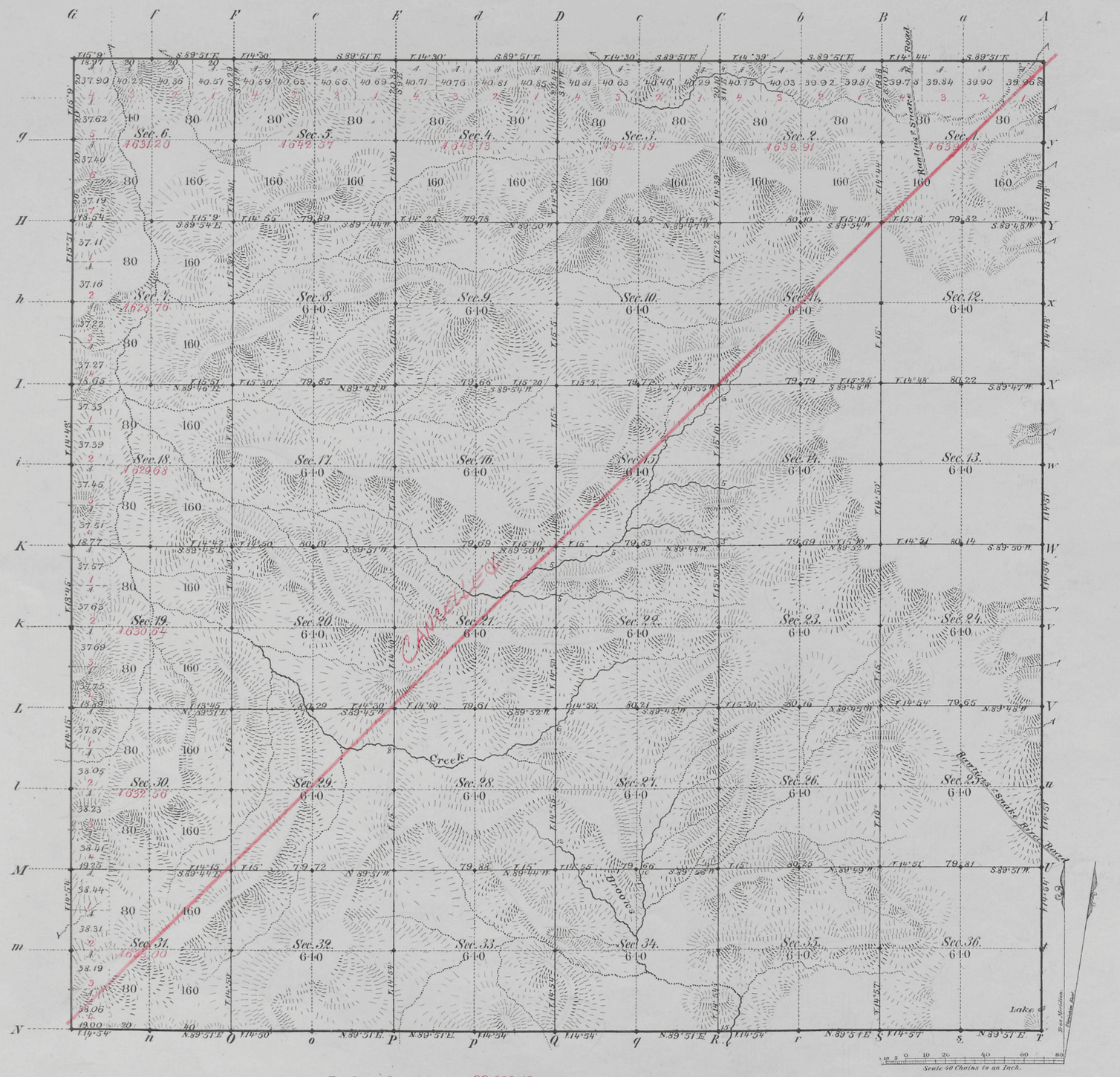

Total number of Acres. 22,993.12

Surveys Designated	By Whom Surveyed	Date of Contract	Amount of Surveys Mls. Chs. Lks.	When Surveyed	Magnetic Declination
Township lines	G. W. Baker	Septbr. 21, 1880	23 77 97	Decbr. 9-15, 1880	14° 40' East
Subdivisions	" " "	" " "	59 73 7	July 4-9, 1881	14° 30' " "
Connections					

The above Map of Township No. 14 North of Range No. 90 West of the Sixth Principal Meridian Wyoming Territory is strictly conformable to the field notes of the survey thereof on file in this Office, which have been examined and approved

Surveyor Generals Office,
Cheyenne, Wyoming
December 28, 1881

Edw. C. David
Surv. Genl.

666

A. Gast & Co., St. Louis, Mo.

Cancel
14-90

(11)

Indexed

Click Here for Field Notes

Retracement Notes, All or Part

22.

750

EXTERIOR LINES

Scale, 3 miles to an inch. *Magnetic variation East.*

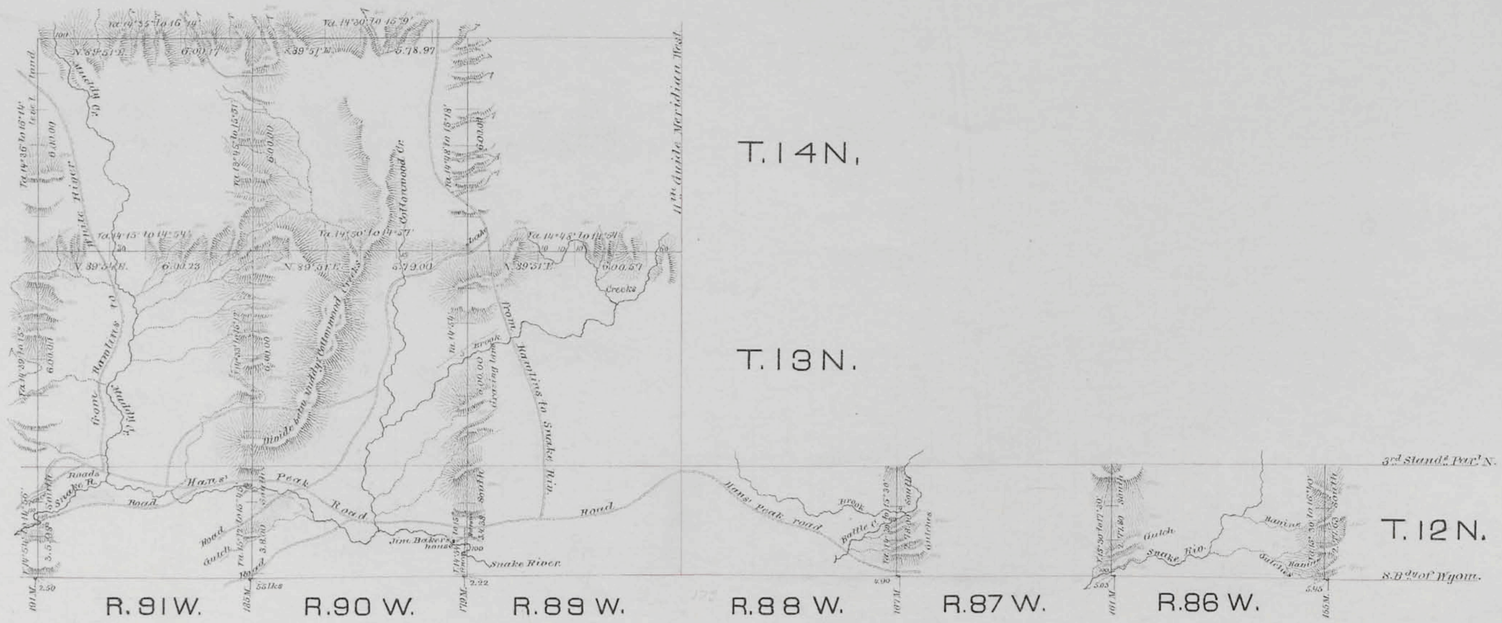

C O L O R A D O

Surveys Designated	By whom surveyed	Date of contract	Amount of surveys Mls.	Chs.	Lks.	When surveyed
Exterior lines	G.W. Baker	September 21, 1880	84	10	73	Nov.r & Decemb. 1880
Connections	" "	" " "		20	65	" " "

I hereby certify that the above diagram of the exterior lines of Township 12 North, Ranges 86 to 91 inclusive, Townships 13 & 14 North, Ranges 89 to 91 West of the 6th Principal Meridian, Wyoming Ter. is strictly conformable to the field notes of the survey thereof on file in this Office, which have been examined and approved.

Surveyor General's Office,
Cheyenne, Wyo. April 20, 1881.

Edw. C. David
Surveyor General.

583