Click Here for Field Notes

Acces. 6240

ORIGINAL

TOWNSHIP No. 14 NORTH, RANGE No. 93 WEST OF THE SIXTH PRINCIPAL MERIDIAN, WYOMING

DEPENDENT RESURVEY

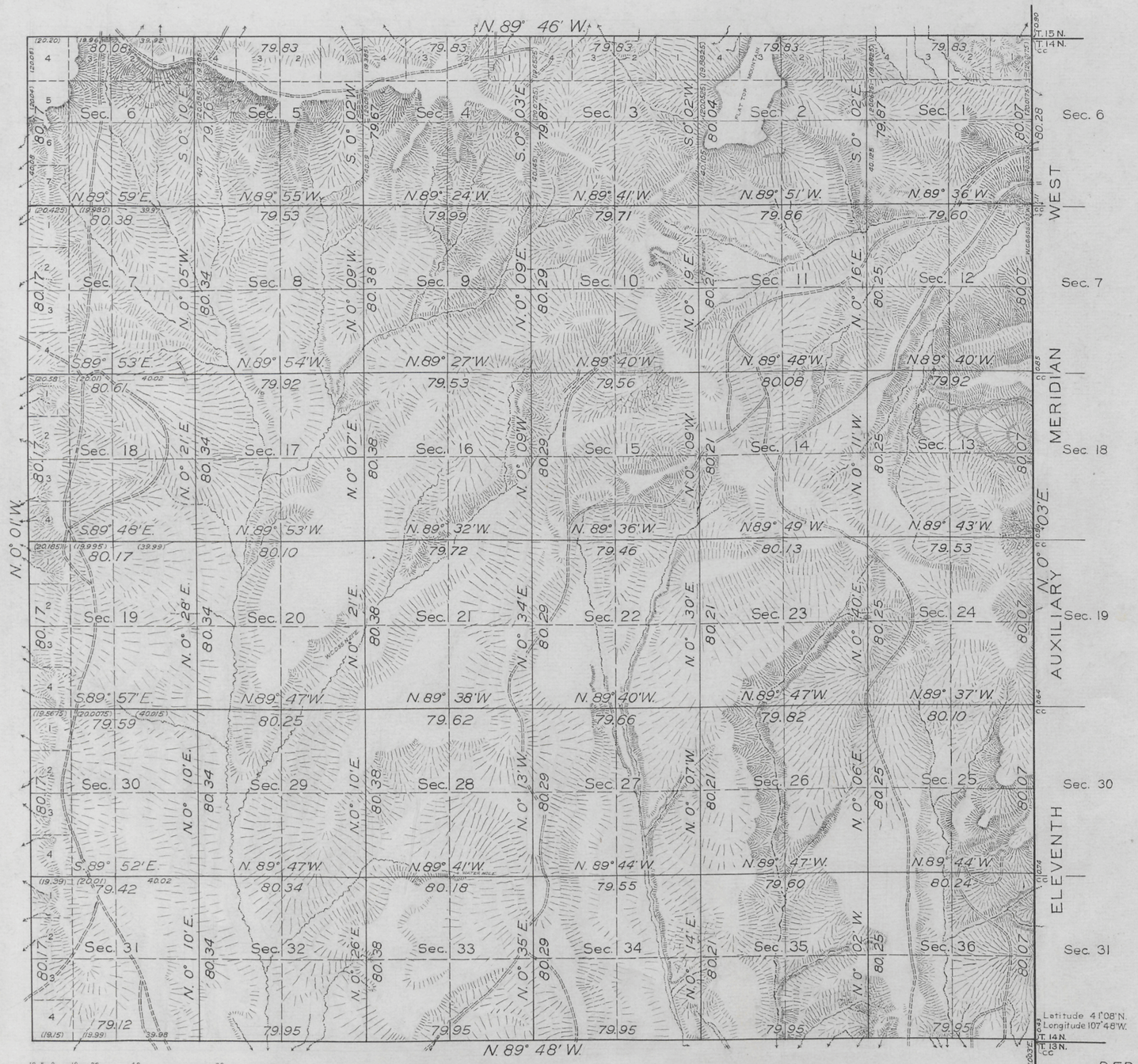

Area resurveyed 23,020.42 Acres

LINES DESIGNATED	BY WHOM SURVEYED	GROUP		MILEAGE		WHEN SURVEYED	
		No.	DATE	MLS.	CHS.	BEGUN	COMPLETED
Subdivisional	A.C. Kimmell, R.C. MacDonald and H.P. Hakola	133	March 21, 1934	60	2.73	June 5, 1937	June 19, 1937
W. and S. Boundaries	A.W. Brown & R.W. Moor	"	"	11	79.89	May 12, 1934	June 2, 1936
N. Boundary	A.W. Brown & R.W. Moor	"	"	5	79.23	August 17, 1934	May 15, 1936
E. Boundary	A.D. Davis	31	Feb. 23, 1915	6	00.42	October 17, 1915	October 18, 1915

AMT

This plat of the resurvey of Township No. 14 North, Range No. 93 West, delineates a retracement and reestablishment of the lines of the original survey as shown upon the plat approved March 3, 1883, in their true original position according to the best available evidence of the position of the original corners; all differences between the measurements shown on the original plat and those derived in the retracement have been distributed proportionally between accepted corners in accordance with surveying rules; reference will be made to the original plat for the showing of the areas and more detailed descriptions of the various smaller subdivisions

Resurvey authorized by Commissioner's letter "E" dated January 13, 1934

Office of Supervisor of Surveys

Denver, Colorado, Sept. 9, 1940

The above plat of Township No. 14 North, Range No. 93 West of the Sixth Principal Meridian, Wyoming, is strictly conformable to the field notes of the resurvey thereof which have been examined and approved

Supervisor of Surveys

UNITED STATES
DEPARTMENT OF THE INTERIOR
GENERAL LAND OFFICE
Washington, D.C., June 27, 1941

The resurvey represented by this plat having been correctly executed in accordance with the requirements of law and the regulations of this office is hereby accepted

Acting Assistant Commissioner

H.M.B.

1259-A

Trans. to Cheyenne L.O. Jan. 23, 1942

14 - 93

(18)

Click Here for Field Notes

21

1759

TOWNSHIP No. 14 NORTH, RANGE No. 93 WEST of the 6TH Principal MERIDIAN.

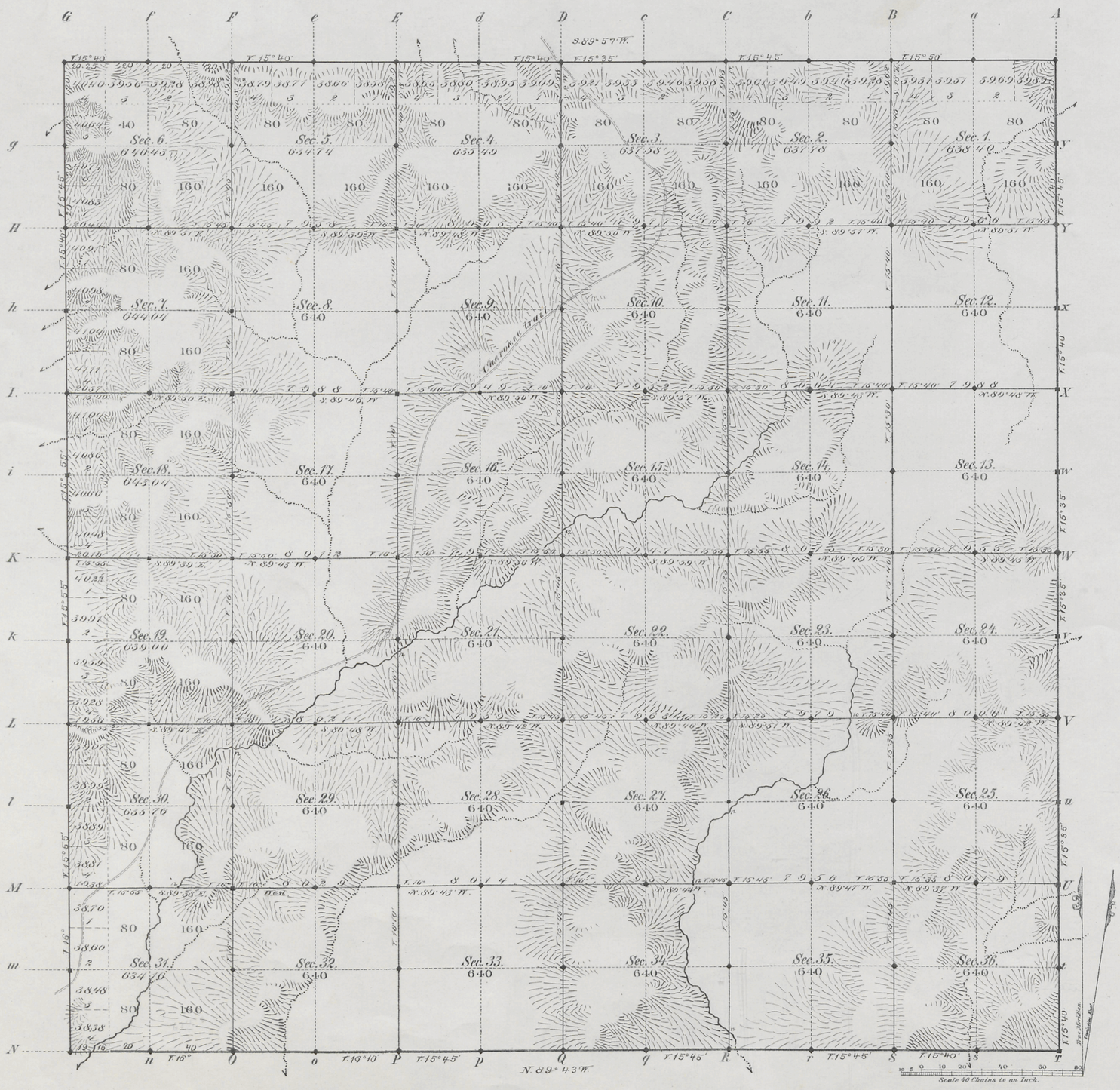

Total number of Acres. 23020.42

Surveys Designated	By Whom Surveyed	Date of Contract	Amount of Surveys Mls	Chs	Lks	When Surveyed	Magnetic Declination
Township lines	Charles Holcomb	June 24 1882	23	79	41	July 13, 14, 20, 21 1882	15° 40' East
Subdivisions	" " "	" " "	59	73	67	Sept. 20, 27, 1882	15° 47' "
Connections							

The above Map of Township No. 14 North Range No. 93 West of the Sixth Principal Meridian Wyoming Territory is strictly conformable to the field notes of the survey thereof on file in this Office, which have been examined and approved

Surveyor General's Office,
Cheyenne Wyoming
March 3rd 1883

Edw. E. David
Sur. Genl.

1259

A. Gast & Co., St. Louis, Mo.

14 - 93

Click Here for Field Notes

Retracement Notes, All or Part

(18)

1756

32

EXTERIOR LINES.

Scale 3 miles to 1 inch. Magnetic Var. East.

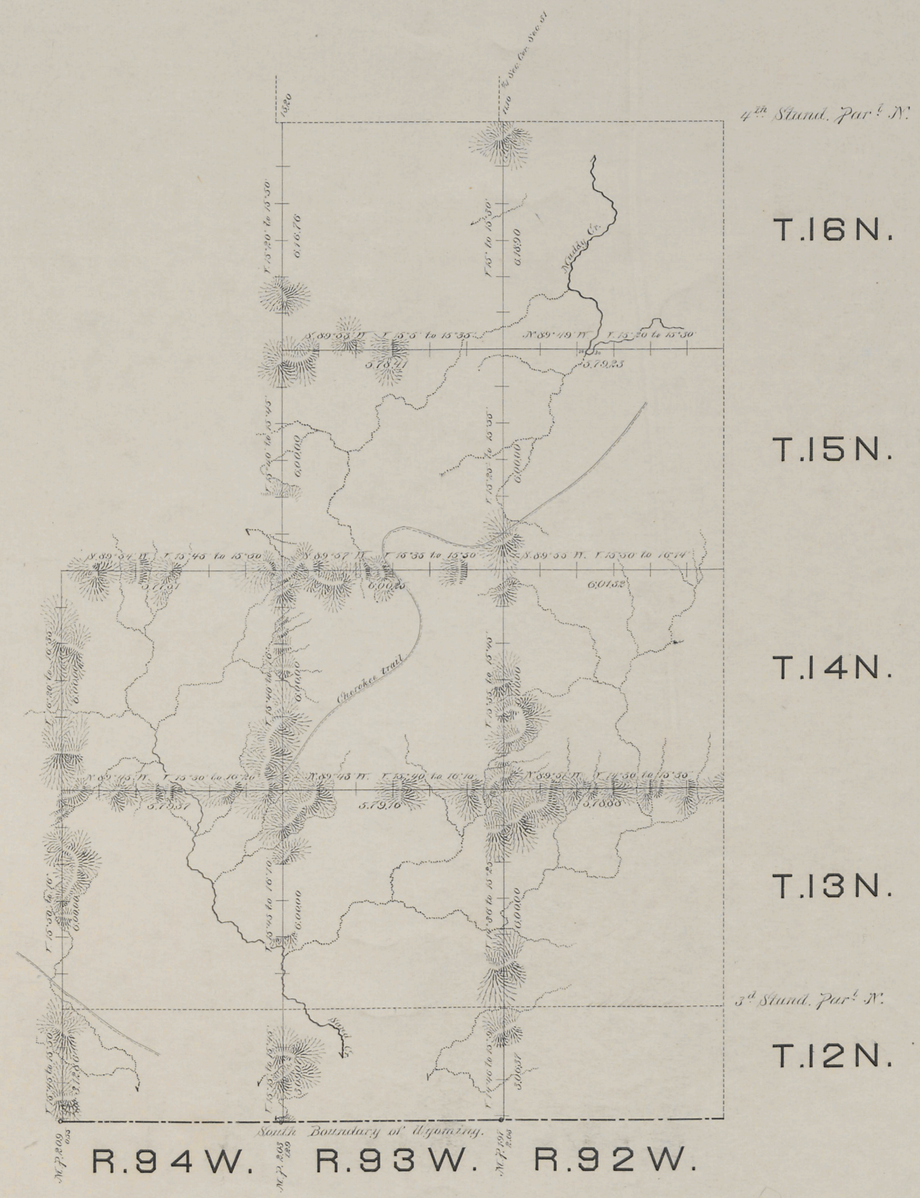

C O L O R A D O.

Surveys Designated	By Whom Surveyed	Date of Contract	Amount of Surveys mls. chs. lks.	When Surveyed
Exterior lines	Charles Holcomb.	June 24, 1882	117 38 9	July 8 & 9, 1882.
Connections	. . .	. . .	28 77	. . .

I hereby certify that the above diagram of Ts. 12, 13, 14, 15 & 16 N., Rs. 92 & 93 W., and Ts. 12, 13, & 14 N. R. 94 W. of the 6th Principal Meridian, Wyoming Territory, is strictly conformable to the field notes of the survey thereof on file in this Office, which have been examined and approved.

Surveyor General's Office,
Cheyenne Wyo March 3rd 1883

Edw. C. David

Surveyor General.

1272