Click Here for Field Notes

ORIGINAL

Accession No. 914

Supplemental Plat No. 5

Resurvey Township No. 15 North, Range No. 88 West of the Sixth Principal Meridian, Wyoming.

Scale 1 in. = 15 chs.

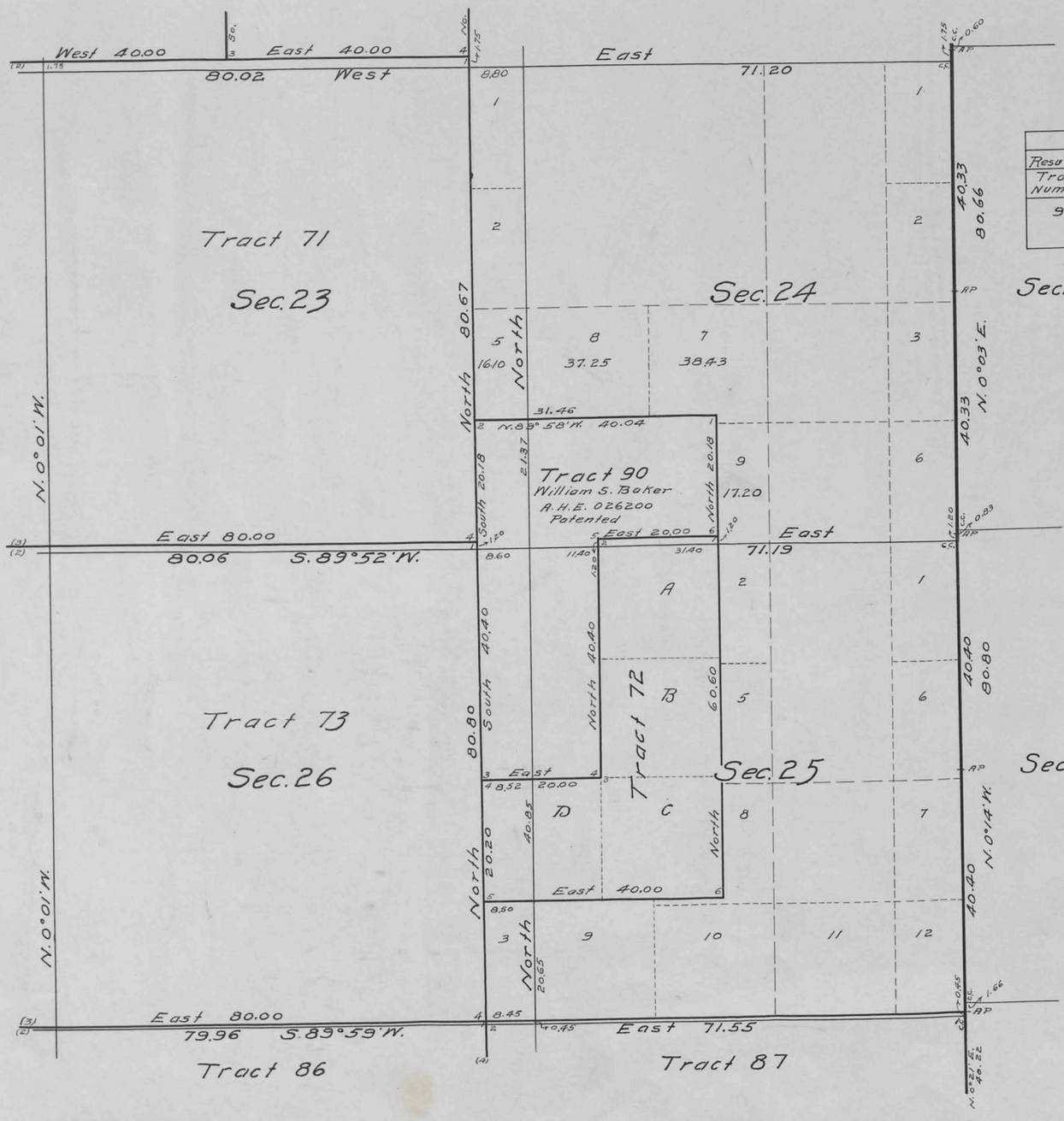

INDEX TO SEGREGATED TRACT.								
Resurvey Tract Number	Original Survey							
	T	R	Sec.	Subdivisions	Entry Kind	Entry No.	Status in Land office	Entryman
90	15	88	24	S½ SW¼	A.H.E.	026200	Patd.	William S. Baker.
			25	W½ NW¼				

Office of U.S. Supervisor of Surveys.
Denver, Colorado, Feb. 15, 1927.

The above supplemental plat No. 5, Township No. 15 North, Range No. 88 West of the Sixth Principal Meridian, Wyoming, is strictly conformable to the field notes of the survey thereof which have been examined and approved.

Frank H. Johnson
U.S. Supervisor of Surveys.

Department of the Interior.
General Land Office
Washington, D.C. March 14, 1927.

The survey represented by this plat having been correctly executed in accordance with the requirements of law and the regulations of this office, is hereby accepted.

Thos. C. Havell
Assistant Commissioner.

LINES DESIGNATED	BY WHOM SURVEYED	GROUP No.	DATE	MILEAGE MLS.	CHS.	WHEN SURVEYED BEGUN	COMPLETED
Tract 90	Ruban W. Riley	85	Sept. 15, 1925	2	41.2	June 13, 1926	June 13, 1926

673-F

Transmitted to Cheyenne L.O. May 28, 1927.

15-88

Click Here for Field Notes

Click Here for Exterior Notes

(4-675 a)

ORIGINAL

Accepted May 5, 1923.

Resurvey Township No. 15 North, Range No. 88 West of the Sixth Principal Meridian, Wyoming

In five sheets

See Supplemental Plats

No. 1, NE¼ No. 2, NW¼

No. 3, SW¼

No. 4 - Index to Segregated Tracts

"All tract segregations shown hereon represent the position and form of said tracts under the original description as referred to the original survey, located as such on the ground according to the best available evidence of their true position."

Areas in Acres	
Public Land	
Indian Reservation	
Indian Allotments	
Mineral Claims	
Water Surface	
Total Area	

0 10 20 40 80

Scale 40 Chains to an inch

Mean Magnetic Declination

Latitude 41°13′ N.

Longitude 107°14′ W.

Surveys Designated	By Whom Surveyed	Group No.	Group Date	Amount of Surveys Mls.	chs.	lks.	When Surveyed Begun	Completed
Resurvey Subdivisions	Riley and Millrick	50	April 1, 1920	61	13	82	July 6, 1920	July 17, 1920
Connections	" "	"	" "	4	69	88	" "	" "
Segregated Tracts	" "	"	" "	86	18	32½	July 17, 1920	July 24, 1920
Resurvey North Bdy.	" "	"	" "	6	24	06	June 11, 1920	June 22, 1920
Resurvey South Bdy.	" "	"	" "	6	23	70	July 7, 1920	July 9, 1920
Resurvey East Bdy.	" "	"	" "	6	04	61	July 6, 1920	July 7, 1920
Tracts 88 and 89	Roy E. Chase	"	" "	4	79	32	May 31, 1922	May 31, 1922
Resur. 11th Guide Mer. W.	Davis & Harshbarger	30	June 23, 1915 Feb. 20, 1915	6	03	66	June 12, 1915	June 12, 1915

The above map of Resurvey Township No. 15 North Range No. 88 West of the Sixth Principal Meridian Wyoming is strictly conformable to the field notes of the resurvey thereof on file in this office, which have been examined and approved.

U. S. Surveyor General's Office.

Cheyenne Wyoming November 24, 1922

Clyde W. Atherly.
Surveyor General.

A.L.R.

R.M.T.

673-A

Trans. to Cheyenne L.O. June 4, 1923

15-88

Accession no. 910

ORIGINAL

Accepted May 5, 1923.

Supplemental Plat No. 1

NE¼ Resurvey Township No. 15 North, Range No. 88 West of the Sixth Principal Meridian, Wyoming

Scale: 20 Chains to an Inch

Sec's 1, 2, 3, 10, 11, 12, 13, 14, 15

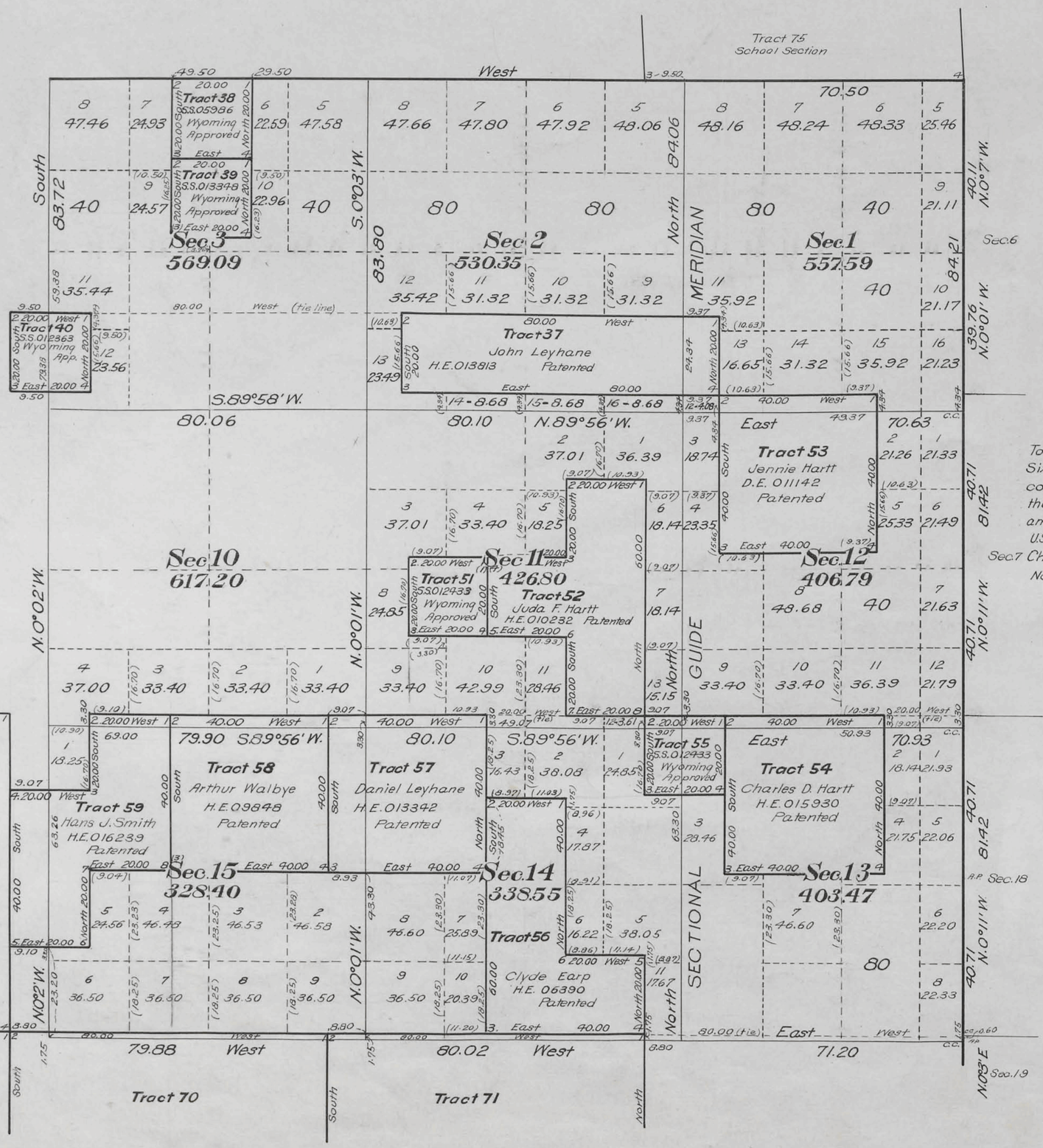

This supplemental plat of NE⁴ Resurvey Township No. 15 North, Range No. 88 West of the Sixth Principal Meridian, Wyoming, is strictly conformable to the field notes of the resurvey thereof, on file in this office, which have been examined and approved.

U.S. Surveyor General's Office

Sec. 7 Cheyenne, Wyoming

November 24, 1922

Clyde W. Athearly

Surveyor General

673-B

Drawn to Cheyenne L.O. June 4, 1923

15-88

ORIGINAL

Accepted May 5, 1923.

Supplemental Plat No. 2

NW¼ Resurvey Township No. 15 North, Range No. 88 West of the Sixth Principal Meridian, Wyoming

Scale: 20 Chains to an Inch

Sec's 4,5,6,7,8,9,16,17,18

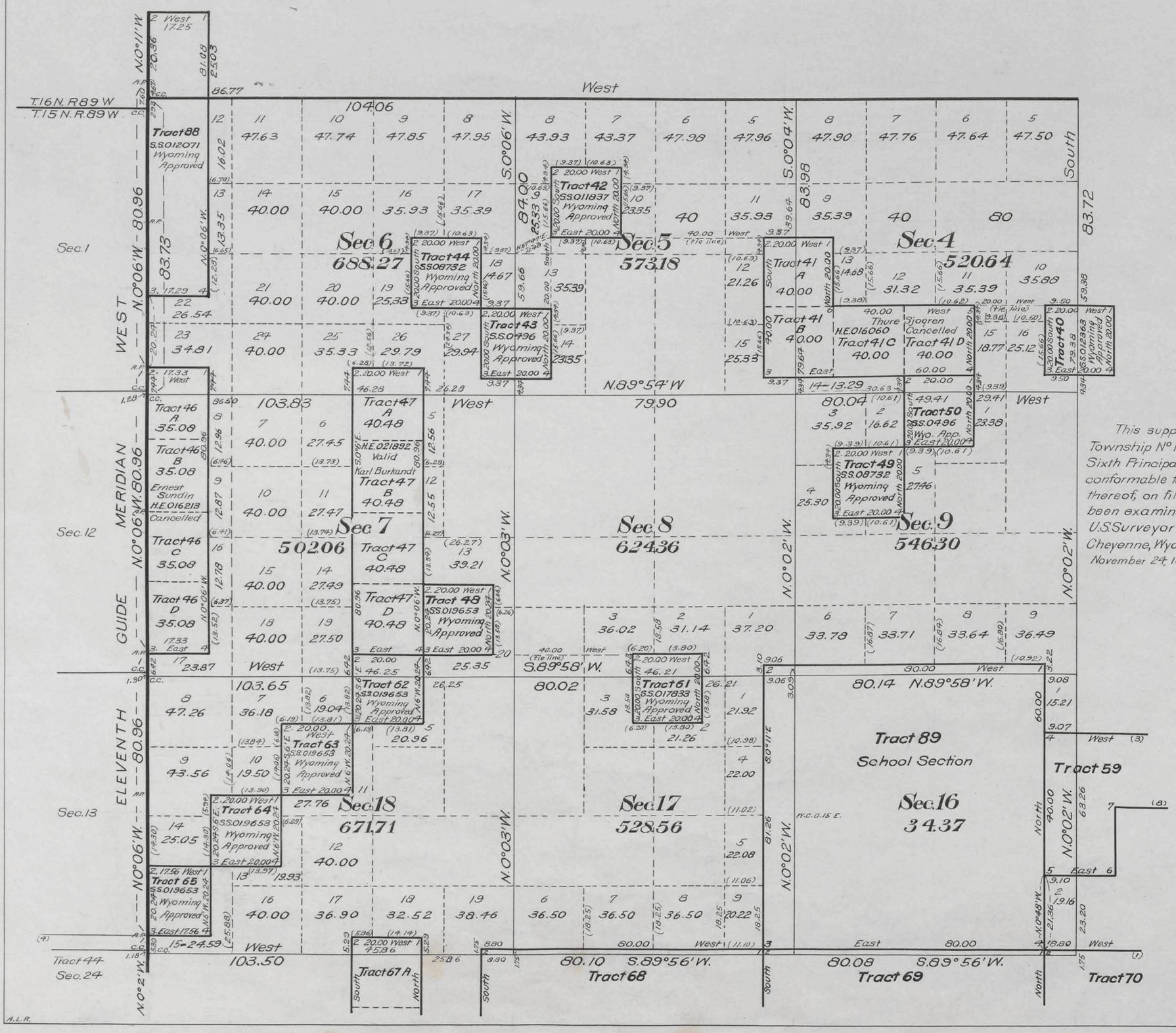

This supplemental plat of NW¼ Resurvey Township No. 15 North, Range No. 88 West of the Sixth Principal Meridian, Wyoming, is strictly conformable to the field notes of the resurvey thereof, on file in this office, which have been examined and approved.

U.S. Surveyor General's Office
Cheyenne, Wyoming
November 24, 1922

Clyde W. Atherly
Surveyor General

Mch. 30, 1923

673-C

Trans. to Cheyenne L.O.
June 4, 1923

15-88

ORIGINAL

Accepted May 5, 1923.

Supplemental Plat Nº3

SW¼ Resurvey Township Nº15 North, Range Nº88 West of the Sixth Principal Meridian Wyoming

Scale: 20 Chains to an Inch

Sec's 19, 20, 21, 28, 29, 30, 31, 32, 33

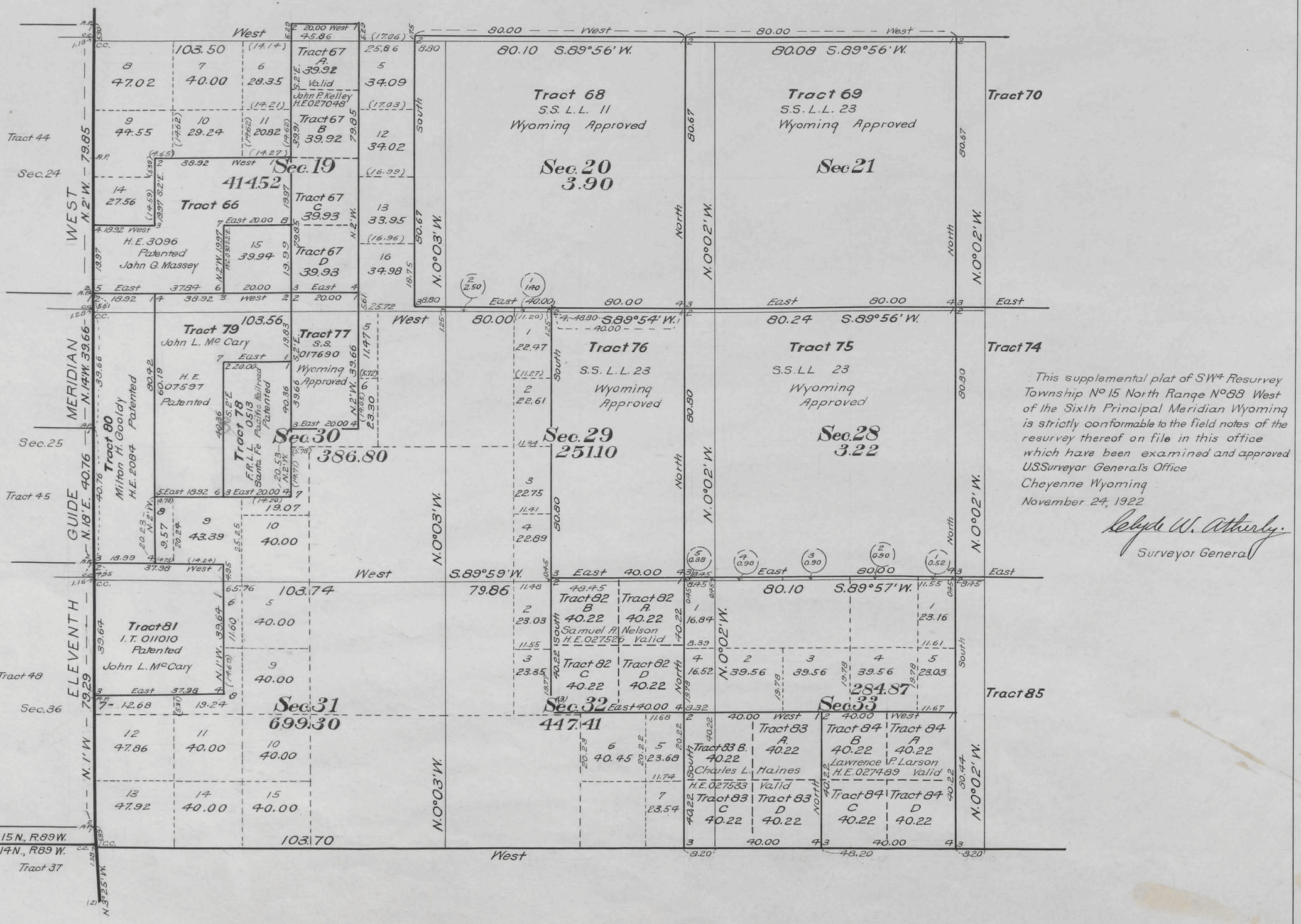

This supplemental plat of SW¼ Resurvey Township Nº15 North Range Nº88 West of the Sixth Principal Meridian Wyoming is strictly conformable to the field notes of the resurvey thereof on file in this office which have been examined and approved

U.S. Surveyor General's Office

Cheyenne Wyoming

November 24, 1922

Clyde W. Atherly.

Surveyor General

673-D

Trans to Cheyenne L.O. June 4 1923

15-88

913

Accepted May 5, 1923.

ORIGINAL

Supplemental Plat No 4

Index to Segregated Tracts

Resurvey Township No 15 North, Range No 88 West of the Sixth Principal Meridian, Wyoming

Group No 50

Resurvey Tract Number	Original Survey T.	R.	Sec.	Subdivisions	Entry Kind	Entry Number	Status in Land Office	Entryman
37	15	88	1	SW¼SW¼				
	"	"	2	S½SE¼,SE¼SW¼	H.E.	013813	Patented	John Leyhane
38	"	"	3	Lot 2	S.S.	05986	Approved	Wyoming
39	"	"	3	SW¼NE¼	S.S.	013348	Approved	Wyoming
40	"	"	3	SW¼SW¼	S.S.	012363	Approved	Wyoming
41	"	"	4	SW¼SE¼,S½SW¼, NW¼SW¼	H.E	016060	Cancelled	Thure Sjogren
42	"	"	5	SE¼NW¼	S.S.	011837	Approved	Wyoming
43	"	"	5	SW¼SW¼	S.S.	0496	Approved	Wyoming
44	"	"	6	NE¼SE¼	S.S.	08732	Approved	Wyoming
46	"	"	7	Lots 1,2,3,4	H.E	016213	Cancelled	Ernest Sundin
47	"	"	7	E½E½	H.E	021892	Valid	Karl Burkandt
48	"	"	8	SW¼SW¼	S.S.	019653	Approved	Wyoming
49	"	"	9	SE¼NW¼	S.S.	08732	Approved	Wyoming
50	"	"	9	NW¼NE¼	S.S.	0496	Approved	Wyoming
51	"	"	11	NE¼SW¼	S.S.	012433	Approved	Wyoming
52	"	"	11	E½SE¼,SE¼NE¼ NW¼SE¼	H.E	010232	Patented	Juda F. Hartt
53	"	"	12	W½NE¼, E½NW¼	D.E	011142	Patented	Jennie Hartt
54	"	"	13	W½NE¼, E½NW¼	H.E	015930	Patented	Charles D. Hartt
55	"	"	13	NW¼NW¼	S.S.	012433	Approved	Wyoming
56	"	"	14	S½SE¼, NW¼SE¼, SW¼NE¼	H.E	06390	Patented	Clyde Earp
57	"	"	14	NW¼	H.E	013342	Patented	Daniel Leyhane
58	"	"	15	NE¼	H.E	09848	Patented	Arthur Walbye
59	"	"	15	E½NW¼,SW¼NW¼, NW¼SW¼	H.E	016239	Patented	Hans J. Smith
61	"	"	17	NE¼NE¼	S.S.	017833	Approved	Wyoming
62	"	"	18	NE¼NE¼	S.S.	019653	Approved	Wyoming
63	"	"	18	SW¼NE¼	S.S.	019653	Approved	Wyoming
64	"	"	18	NE¼SW¼	S.S.	019653	Approved	Wyoming

Resurvey Tract Number	Original Survey T.	R.	Sec.	Subdivisions	Entry Kind	Entry Number	Status in Land Office	Entryman
65	15	88	18	Lot 4	S.S	019653	Approved	Wyoming
66	"	"	19	Lot 4, E½SW¼, NW¼SE¼	H.E	3096	Patented	John G. Massey
67	"	"	19	E½E½	H.E.	027048	Valid	John P. Kelley
68	"	"	20	All	S.S.L.L.	11	Approved	Wyoming
69	"	"	21	All	S.S.L.L.	23	Approved	Wyoming
70	"	"	22	All	S.S.L.L.	6	Approved	Wyoming
71	"	"	23	All	S.S.L.L.	6	Approved	Wyoming
72	"	"	25	E½NW¼, N½SW¼	H.E.	025993	Valid	William S. Baker
73	"	"	26	All	S.S.L.L.	6	Approved	Wyoming
74	"	"	27	All	S.S.L.L.	6	Approved	Wyoming
75	"	"	28	All	S.S.L.L.	23	Approved	Wyoming
76	"	"	29	E½	S.S.L.L.	23	Approved	Wyoming
77	"	"	30	E½NE¼	S.S.	017690	Approved	Wyoming
78	"	"	30	SW¼NE¼, NW¼SE¼	F.R.L.L.	0513	Patented	Santa Fe Pacific Railroad
79	"	"	30	NW¼NE¼, E½NW¼, NE¼SW¼	H.E.	07597	Patented	John L. McCary
80	"	"	30	Lots 1,2,3,4	H.E	2084	Patented	Milton H. Gooldy
81	"	"	31	Lots 1,2, E½NW¼	I.T.	011010	Patented	John L. McCary
82	"	"	32	NE¼	H.E.	027526	Valid	Samuel A. Nelson
83	"	"	33	SW¼	H.E.	027533	Valid	Charles Lockey Haines
84	"	"	33	S.E¼	H.E.	027489	Valid	Lawrence Pete Larsen
85	"	"	34	All	S.S.L.L.	23	Approved	Wyoming
86	"	"	35	All	S.S.L.L. School Section	23	Approved	Wyoming
87	"	"	36	All			Grant	Wyoming
88	16	88	31	Lot 4				
	15	88	6	Lots 4,5,6	S.S. School Section	012071	Approved	Wyoming
89	"	"	16	All			Grant	Wyoming

This Index to Segregated Tracts is made to accompany the plat of Resurvey Township No 15 North, Range No 88 West of the Sixth Principal Meridian, Wyoming, and is hereby approved

U.S. Surveyor General's Office
Cheyenne, Wyoming
November 24, 1922

Clyde W. Atherly,
Surveyor General

P.L.R.

AMT

673-E.

Transcribed Cheyenne L.O.
June 4, 1923.

15-88

Click Here for Field Notes

(12) 908 41

TOWNSHIP No. 15 NORTH, RANGE No. 88 WEST of the 6TH Principal MERIDIAN.

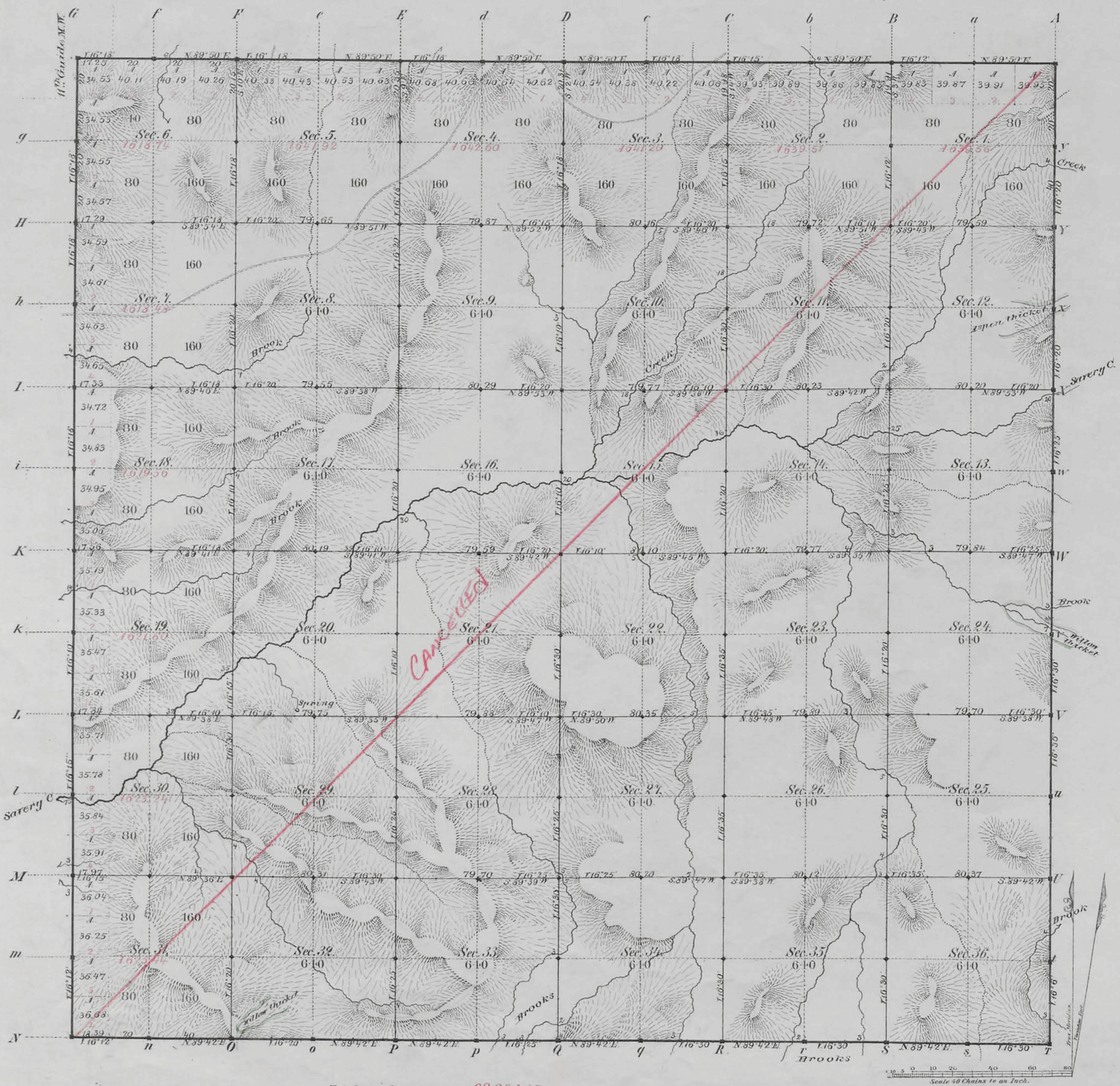

Total number of Acres. 22937.85

Surveys Designated	By Whom Surveyed	Date of Contract	Amount of Surveys Mls	Chs	Lks	When Surveyed	Magnetic Declination
N.E. & S. Township lines	G. W. Baker	Septbr 21, 1881	17.	75.	64.	March 11-15, 1881	16° 20' East
Subdivisions	" " "	" " "	59.	79.	48.	May 16-21, 1881	16° 25 " "
Connections							
11th Guide M.W.	" " "	" " "	6.	0.	0.	March 2, 1881	

The above Map of Township No. 15 North of Range No. 88 West of the Sixth Principal Meridian Wyoming Territory is strictly conformable to the field notes of the survey thereof on file in this Office, which have been examined and approved

Surveyor Generals Office,
Cheyenne Wyoming
December 28, 1881

Edw. C. Davis
Surv. Genl.

A. Gast & Co., St. Louis, Mo.

673

cave
15-88

Click Here for Field Notes

Retracement Notes, All or Part

EXTERIOR LINES.

3 miles to an inch. Magnetic variation East.

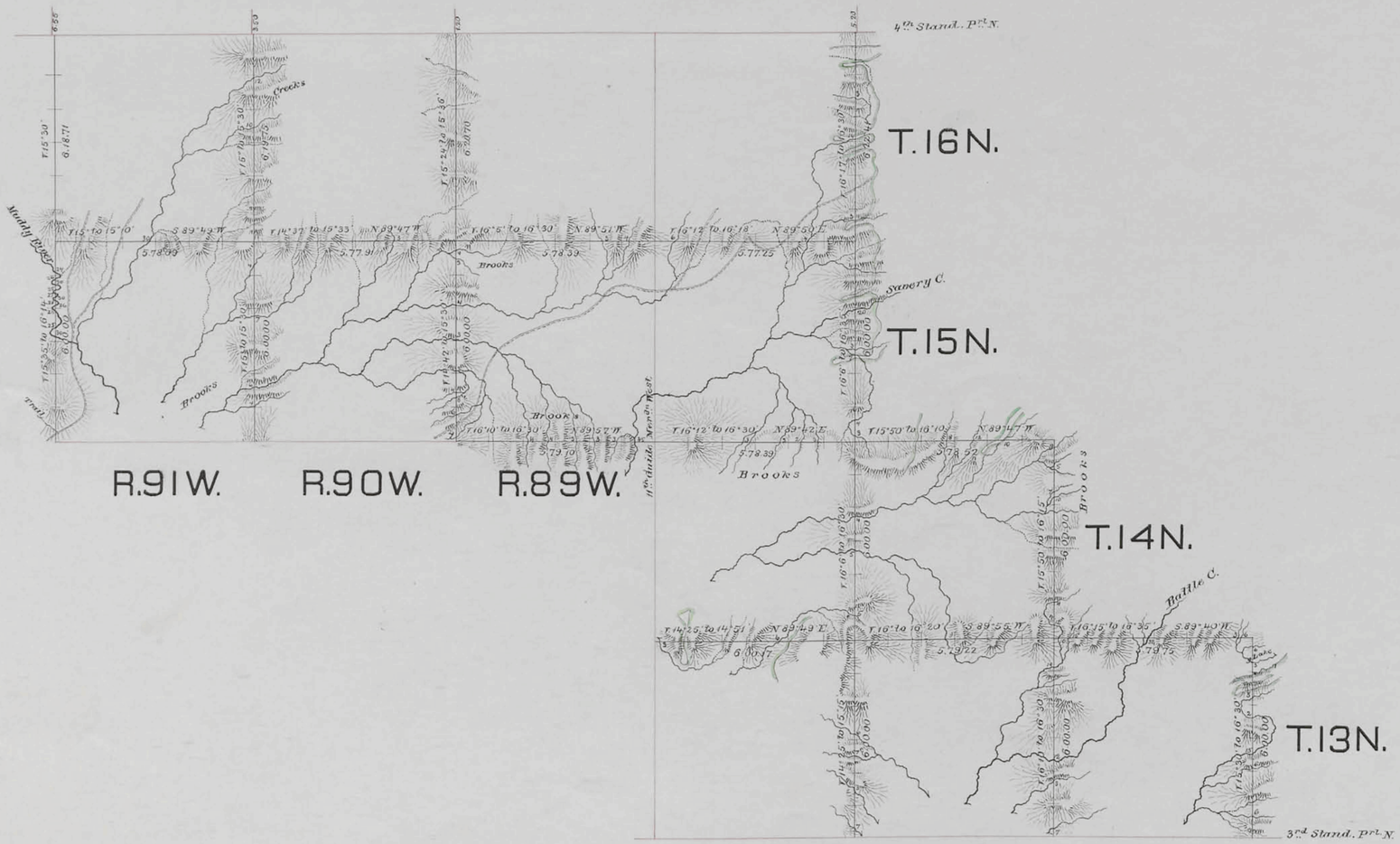

Surveys Designated.	By whom surveyed.	Date of Contract.	Amount of Surveys. mls.	chs.	lks.	When surveyed.
Exterior lines	G. W. Baker	September 24, 1880	138	68	96	March 5th 24th 1881
Connections	" " "	" " "	0	16	45	" " "

I hereby certify that the above diagram of the exterior lines of Township 13 N., Ranges 86 to 88 W. inclusive, Township 14 N., Ranges 87 & 88 W., Township 15 N., Ranges 88 to 91 W. inclusive, Township 16 N., Ranges 88 to 91 W. inclusive, is strictly conformable to the field notes of the survey thereof on file in this Office, which have been examined, and approved.

Surveyor General's Office,
Cheyenne, Wyo. Dec. 28, 1881.

Edw. C. Dawd
Surveyor General.

Click Here for Field Notes

Indexed

749

11TH GUIDE MERIDIAN WEST

from the S. Boundy. of Wyo. Ter. to the 4th Std. Prl. N. betw. Rgs. 88 & 89 West of the 6th Princl. Mer.

3 miles to an inch. Magnetic variation East.



Surveys Designated	By whom surveyed	Date of contract	Amount of surveys mils.	chs.	lks.	When surveyed
11th Guide Mer. West	G. W. Baker	September 21, 1880	8.	77.	80.	December 1880
Connections	" "	" " "	0.	4.	15.	" " "
11th Guide Mer. West	" "	" " "	18.	21.	60	March 1st 3rd 1881
Connections	" "	" " "	0.	2.	60	" " "

I hereby certify that the above diagram of the 11th Guide Meridian West of the 6th Princl. Mer. Wyo. Ter. from the S. Boundy. of Wyo. Ter. to the 4th Std. Prl. North betw. Ranges 88 & 89 West, is strictly conformable to the field notes of the survey thereof on file in this office, which have been examined and approved.

Surveyor General's Office,
Cheyenne, Wyo. April 20, 1881.

Edw. C. David
Surveyor General.