Click Here for Field Notes

Click Here for Exterior Notes

Accession no. 903

(4-675a)

Resurvey Township Nº 15 North, Range Nº 89 West of the Sixth Principal Meridian, Wyoming

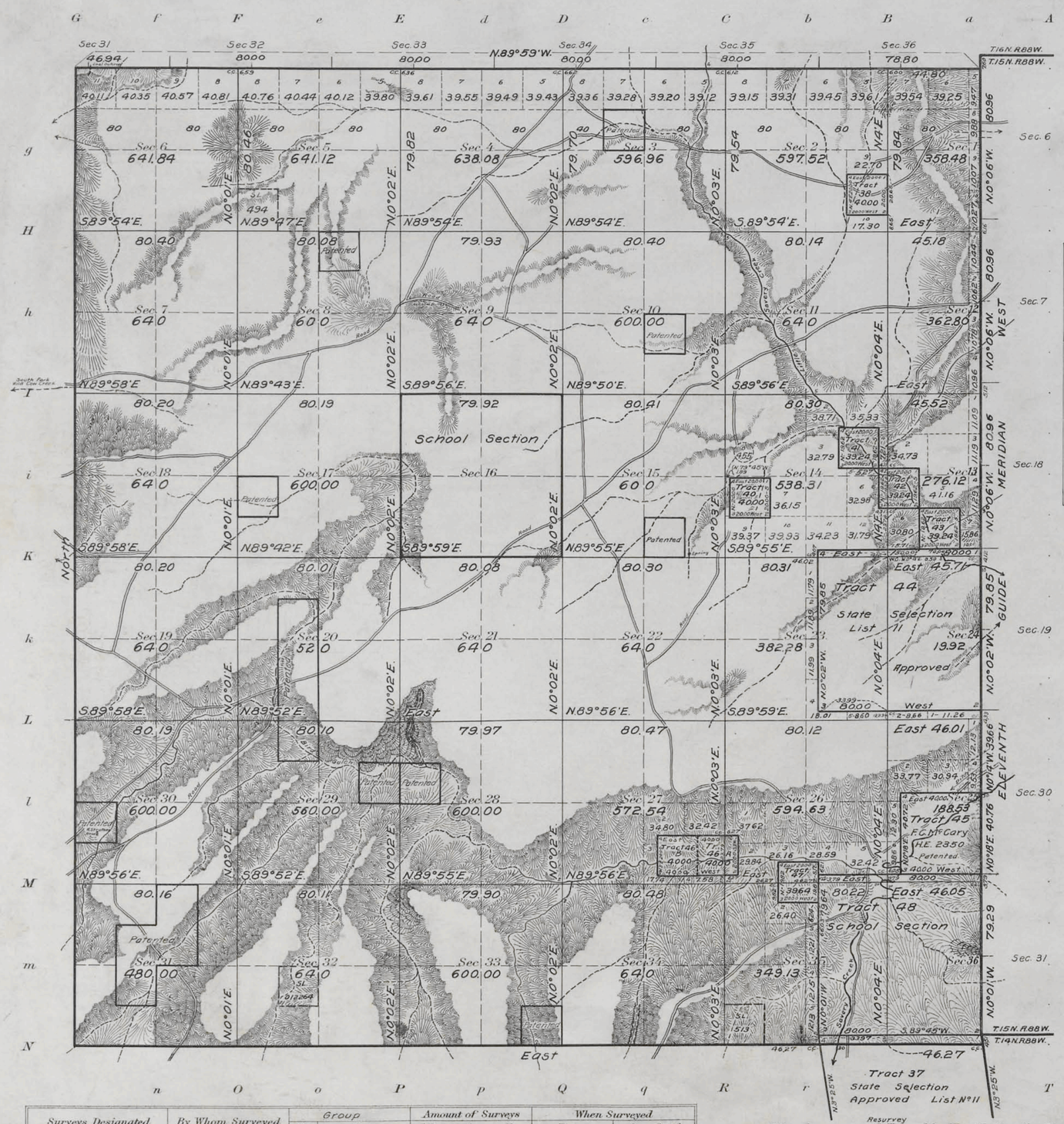

Accepted August 22, 1917.
G.L.O.

INDEX TO SEGREGATED TRACTS

Re-Survey Tract Nº	Original Survey T.	R.	Sec.	Subdivision	Entry Kind	Entry Nº	Status in Land Office	Entryman
37	14	89	1	All	S.S.	List 11	Approved	Wyoming
38	15	89	1	SE¼NW¼	S.L.	516	Intact	Wyoming
40	15	89	14	SW¼SE¼	S.L.	502	Intact	Wyoming
41	15	89	13	SW¼NW¼	S.L.	502	Intact	Wyoming
42	15	89	13	NE¼SW¼	S.L.	502	Intact	Wyoming
43	15	89	13	SW¼SE¼	S.L.	502	Intact	Wyoming
44	15	89	24	All	S.S.	List 11	Approved	Wyoming
45	15	89	25	SE¼	H.E.	2350	Patented	Franklin C. McCary
46	15	89	26	S½SW¼	S.L.	512	Intact	Wyoming
47	15	89	35	NE¼NE¼	S.L.	0222	Intact	Wyoming
48	15	89	36	All	S.S.	School	Section	Wyoming

Claims Conforming to lines of Resurvey with changed description.

Description by Resurvey T.	R.	Sec.	Legal Subdivision	Description by Original Survey T.	R.	Sec.	Legal Subdivision	Entry Kind	Entry No.	Status in Land Office	Entryman
15	88	30	NW¼SW¼	15	89	30	Lot 3	H.E.	97	Pat'd	Santa Fe Pac.

Note:-
All entries whether patented or unpatented, not shown hereon as segregated tracts or tabulated above, are intended to conform to the lines of the resurvey under their original description.

Areas in Acres	
Public Land	18278.26
Indian Reservation	
Indian Allotments	
Mineral Claims	
Water Surface	
Total Area	

0 10 20 40 80 TRUE MERIDIAN

Scale 40 Chains to an inch

Mean Magnetic Declination
Latitude 41°14' N.
Longitude 107°21' W.

Surveys Designated	By Whom Surveyed	Group No.	Group Date	Amount of Surveys Mls.	chs.	lks.	When Surveyed Begun	Completed
Resurvey Subdivisions	Davis & Harshbarger	30	June 23, 1915. February 20, 1915.	57	72	42	July 21, 1915	July 30, 1915
Connections	" "	"	" "	2	42	04	July 22, 1915	July 30, 1915
Resurvey North Boundary	" "	"	" "	5	45	74	June 11, 1915	July 30, 1915
Resurvey South Boundary	" "	"	" "	5	46	27	June 8, 1915	June 9, 1915
Resurvey West Boundary	" "	"	" "	6	00	00	June 10, 1915	July 27, 1915
Resurvey 11th Guide Mer.	" "	"	" "	5	79	35	June 12, 1915	August 12, 1915
Private Land Claims	" "	"	" "	16	43	86	July 27, 1915	August 2, 1915

The above map of Resurvey Township No. 15 North Range No. 89 West of the Sixth Principal Meridian Wyoming is strictly conformable to the field notes of the resurvey thereof on file in this office, which have been examined and approved

U.S. Surveyor General's Office.
Cheyenne, Wyoming January 26, 1917

Charles L. Decker
Surveyor General.

670-A

15-89

Trans to Cheyenne
Dec. 18, 1917

Click Here for Field Notes

902

(12)

37

TOWNSHIP №15 NORTH. RANGE №89 WEST of the 6TH Principal MERIDIAN.

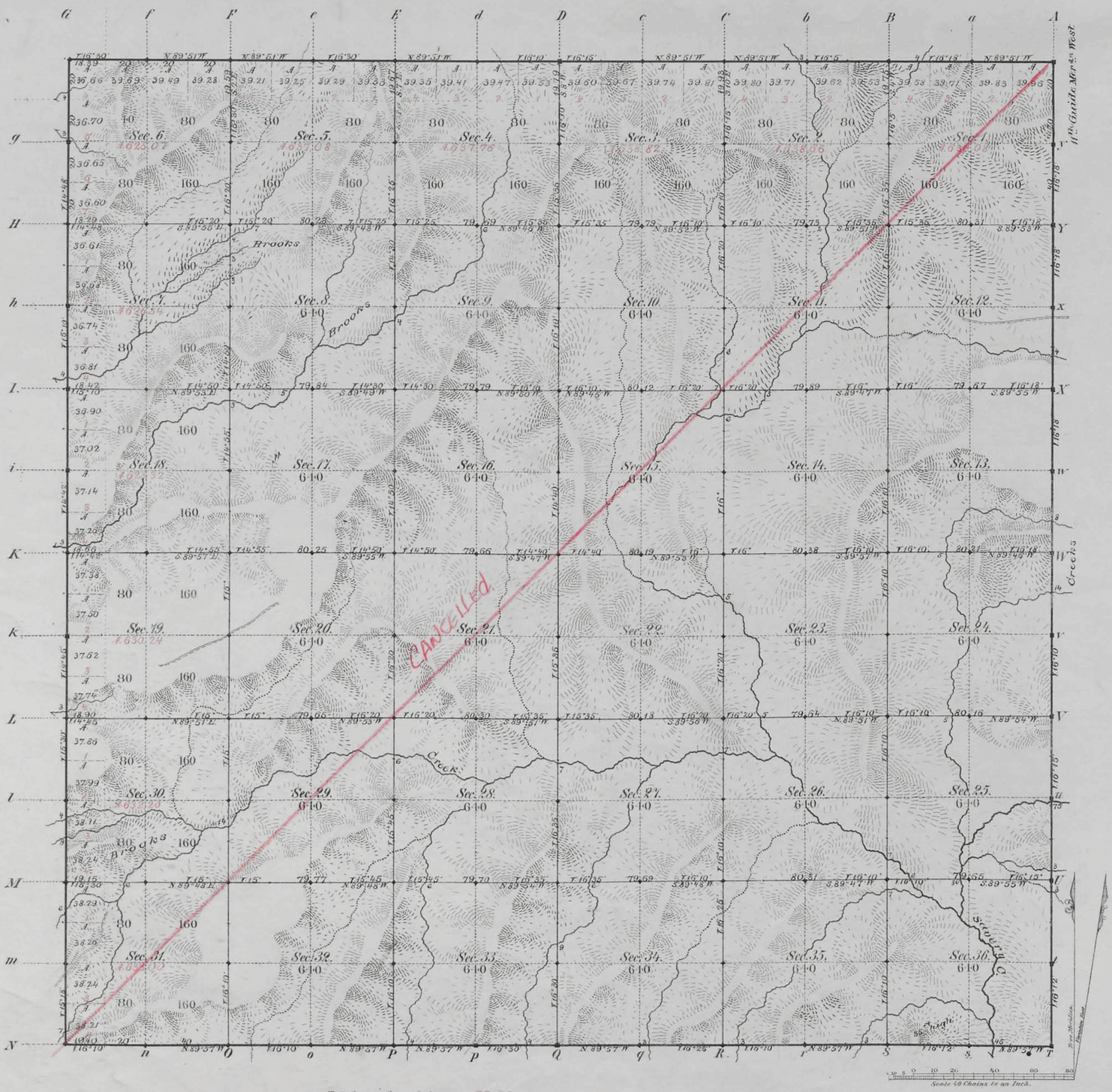

Total number of Acres. 22,967.07

Surveys Designated	By Whom Surveyed.	Date of Contract	Amount of Surveys M. Ch. Lks.	When Surveyed	Magnetic Declination
N.S.* W. Township lines	G. W. Baker	Septbr. 21, 1880	17. 77. 43.	March 16 - 19, 1881	16° 25' East
Subdivisions	" " "	" " "	59. 70. 35.	April 30 to May 7, 1881	15° 20' " "
Connections					
Mt. Guide M.W.	" " "	" " "	6. 0. 0.	March 2, 1881	

The above Map of Township № 15 North of Range № 89 West of the Sixth Principal Meridian Wyoming Territory is strictly conformable to the field notes of the survey thereof on file in this Office, which have been examined and approved

Surveyor Generals Office,
Cheyenne Wyoming
December 28, 1881

Edw. C. Bond
Surv. Genl.

A. Gast & Co., St. Louis Mo.

670

Cave
15-89

Click Here for Field Notes

Retracement Notes, All or Part

EXTERIOR LINES.

3 miles to an inch. Magnetic variation East.

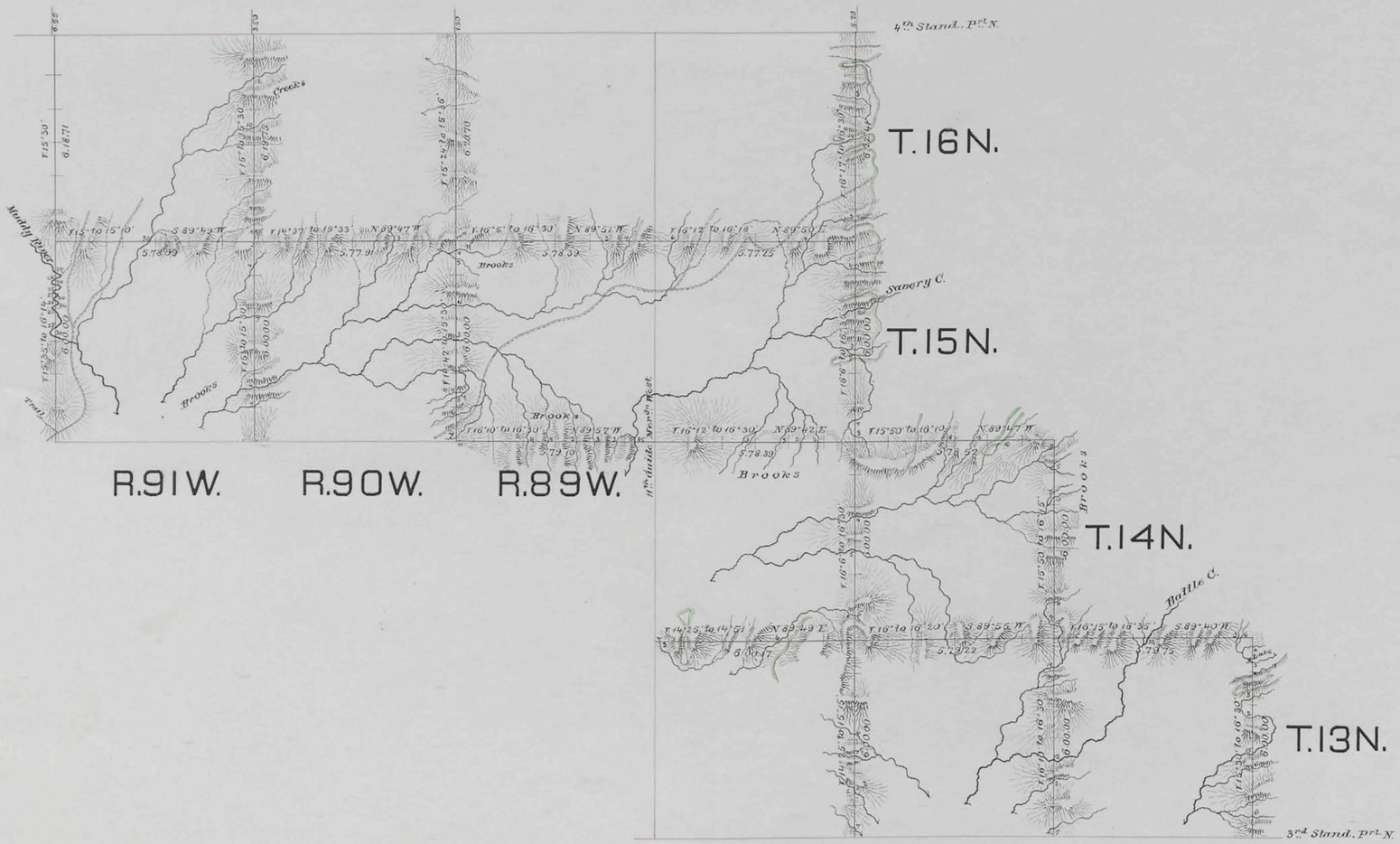

Surveys Designated.	By whom surveyed.	Date of Contract.	Amount of Surveys. mls.	chs.	lks.	When surveyed.
Exterior lines	G. W. Baker	September 24 1880	138	68	96	March 5th 24th 1881
Connections	" " "	" " "	0	16	45	" " "

I hereby certify that the above diagram of the exterior lines of Township 13 N., Ranges 86 to 88 W. inclusive, Township 14 N., Ranges 87 & 88 W., Township 15 N., Ranges 88 to 91 W. inclusive, Township 16 N., Ranges 88 to 91 W. inclusive, is strictly conformable to the field notes of the survey thereof on file in this Office, which have been examined, and approved.

Surveyor General's Office,
Cheyenne, Wyo. Dec. 28, 1881.

Edw. C. Dawd
Surveyor General.

Click Here for Field Notes

Indexed

749

11TH GUIDE MERIDIAN WEST

from the S. Boundy. of Wyo. Ter. to the 4th Std. Pl. N. betw. Rgs. 88 & 89 West of the 6th Princl. Mer.

3 miles to an inch. Magnetic variation East.



Surveys Designated	By whom surveyed	Date of contract	Amount of surveys mile	chs.	lks.	When surveyed
11th Guide Mer. West	G. W. Baker	September 21, 1880	8.	77.	80.	December 1880
Connections	" "	" " "	0.	4.	15.	" " "
11th Guide Mer. West	" "	" " "	18.	21.	60	March 1st 3rd 1881
Connections	" "	" " "	0.	2.	60	" " "

I hereby certify that the above diagram of the 11th Guide Meridian West of the 6th Princl. Mer. Wyo. Ter. from the S. Boundy. of Wyo. Ter. to the 4th Std. Pl. North betw. Ranges 88 & 89 West, is strictly conformable to the field notes of the survey thereof on file in this office, which have been examined and approved.

Surveyor General's Office,
Cheyenne, Wyo. April 20, 1881.

Edw. C. David
Surveyor General.