Click Here for Field Notes

(14)

1225

62

TOWNSHIP No. 16 NORTH, RANGE No. 85 WEST of the 6th Principal MERIDIAN.



Total number of Acres. 24,208.45

Surveys Designated	By Whom Surveyed	Date of Contract	Amount of Surveys Mls	Chs	Lks	When Surveyed	Magnetic Declination
S. & W. Township lines	Downey & Grant	October 28, 1880	12	25	95	March 3-4, 1881	15° 35' East
Subdivisions	" " "	" " "	61	41	48	March 5-11, 1881	15° 30' " "
Connections	" " "	" " "		78	57	" " "	
E. Township line	W. D. Downey	May 12, 1879	6	25	44	September 10, 1879	
4th Stand. Par. N.	N. P. Cook	Aug. 30, 1870	6	3	97	North 25 & 26, 1870	

The above Map of Township No. 16 North of Range No. 85 West of the Sixth Principal Meridian Wyoming Territory is strictly conformable to the field notes of the survey thereof on file in this Office, which have been examined and approved.

Surveyor General's Office,
Cheyenne Wyoming
August 14th 1882

Edw. C. David
Surv. Genl.

897

A. Gast & Co. St. Louis Mo.

16-85

TOWNSHIP 16 NORTH, RANGE 85 WEST OF THE SIXTH PRINCIPAL MERIDIAN, WYOMING.

INDEX TO CORNER REMONUMENTATION WITHOUT SURVEY

FORTH STANDARD PARALLEL NORTH

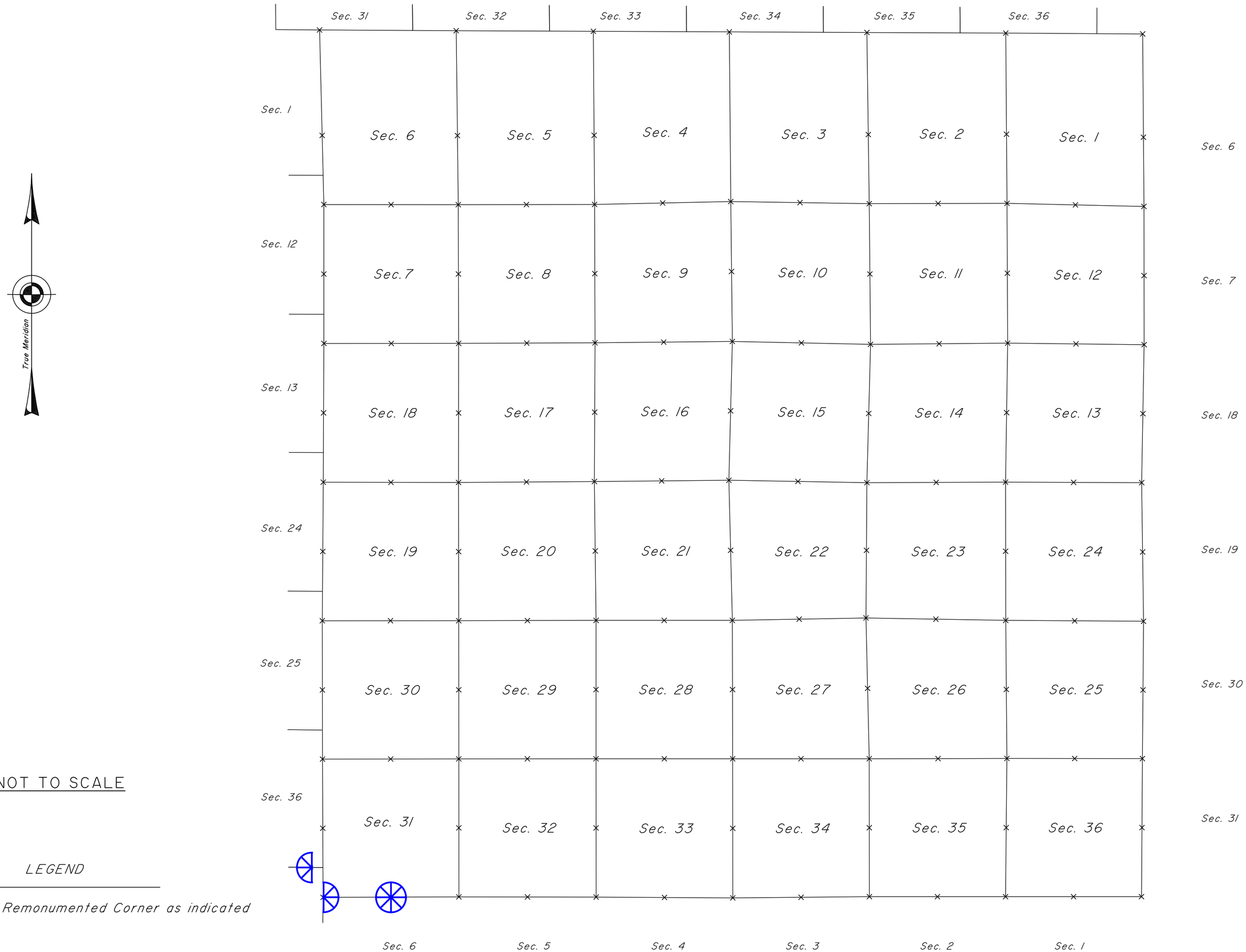

NOT TO SCALE

LEGEND

Remonumented Corner as indicated

Click Here for Field Notes

(14) 1230

EXTERIOR LINES.

Scale, 3 miles to an inch. Magnetic Variat. East.

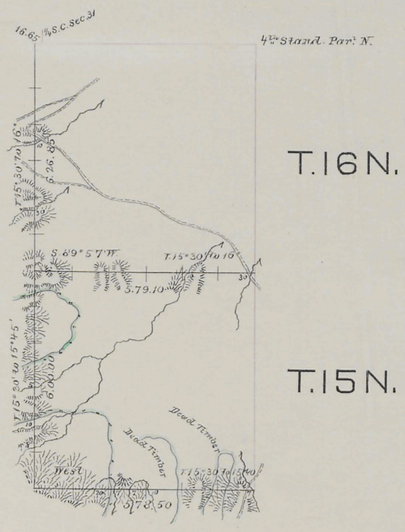

I hereby certify, that the above diagram, of a portion of the exterior lines of Townships 15 & 16 N, Range 85 W, 6th Principal Meridian, Wyoming Territory, is strictly conformable to the field notes of the survey thereof on file in this office, which have been examined and approved.

Surveyor General's Office,
Cheyenne, Wyo August 14th 1882

Edw. C. David
Surveyor General.

Surveys Designated	By whom surveyed	Date of Contract	Amount of surveys mls.	chs.	lks.	When surveyed
Exterior lines	Downey & Grant	October 28, 1880	24	24	45	March 1-4 1881
Connections	" " "	" " "		16	65	March 4 " "

902