Click Here for Field Notes

Click Here for Exterior Notes

accession no. 905

(4-675a)

Resurvey Township Nº 16 North, Range Nº 89 West of the Sixth Principal Meridian, Wyoming

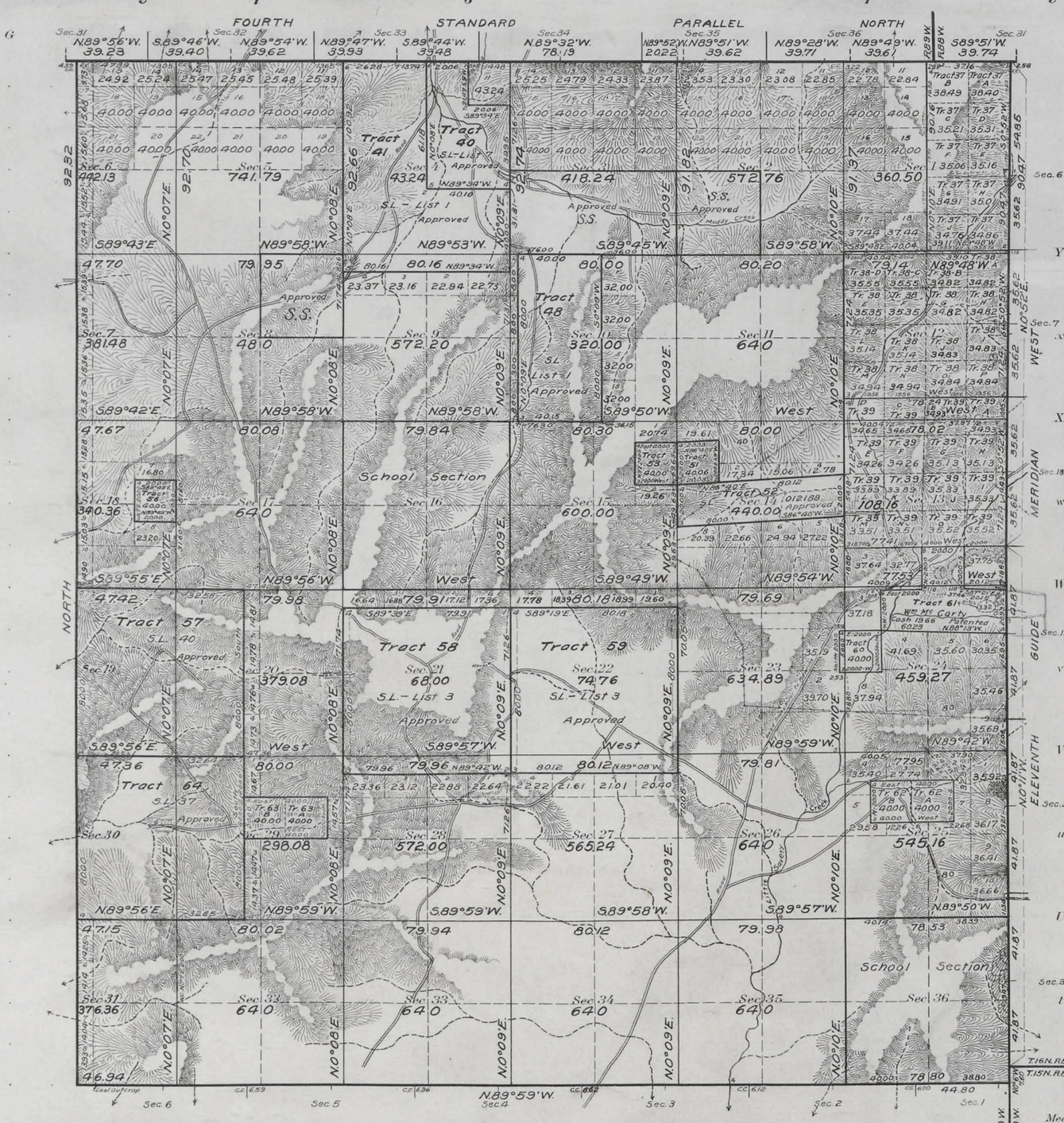

Accepted August 22, 1917
G.L.O.

INDEX TO SEGREGATED TRACTS

Re-survey Original Survey Tract Nº	T.	R.	Sec.	Subdivisions	Entry Kind	Entry Nº	Status in Land Office	Entryman
37	16	89	1	Lots 1,2,7,8 & 9, SE¼	S.L.	List 5	Approved	Wyoming
38	"	"	12	All	S.L.	List 5	"	" "
39	"	"	13	All	S.L.	List 32	"	" "
40	"	"	4	Lots 2, 7, 8 & 9	S.L.	List 7	"	" "
41	"	"	4	Lots 3,4,5,6 & 10, S½	S.L.	List 1	"	" "
48	"	"	9	E½	S.L.	List 1	"	" "
51	"	"	14	SW¼NW¼	S.L.	List 489	Intact	" "
52	"	"	14	N½S½	S.L.	012188	Approved	" "
53	"	"	15	SE¼NE¼	S.L.	List 489	Intact	" "
56	"	"	18	SE¼NE¼	S.L.	List 452	Intact	" "
57	"	"	19	All	S.L.	List 40	Approved	" "
58	"	"	21	All	S.L.	List 3	"	" "
59	"	"	22	All	S.L.	List 3	"	" "
60	"	"	24	NW¼SW¼	S.L.	List 504	Intact	" "
61	"	"	24	NW¼NE¼, S½NE¼, SE¼NW¼	Cash	1966	Patented	Wm Mc Carty
62	"	"	25	S½NE¼	S.L.	List 494	Intact	Wyoming
63	"	"	29	S½NW¼	S.L.	List 516	"	" "
64	"	"	30	All	S.L.	List 37	Approved	" "

Note:-
All entries whether patented or unpatented, not shown hereon as segregated tracts or tabulated above, are intended to conform to the lines of the resurvey under their original description.

Areas in Acres	
Public Land	14273.70
Indian Reservation	
Indian Allotments	
Mineral Claims	
Water Surface	
Total Area	

Scale 40 Chains to an inch

Mean Magnetic Declination
Latitude 41°20'N
Longitude 107°21'W.

Surveys Designated	By Whom Surveyed	Group No.	Group Date	Amount of Surveys Mls.	chs.	lks.	When Surveyed Begun	Completed
Resurvey Subdivisions	Davis & Harshbarger	30	February 20, 1915 & June 28, 1915	58	50	00	June 12, 1915	August 15, 1915
Connections	" "	"	" " "	1	07	17	June 12, 1915	August 15, 1915
Resurvey 4th St Parallel	" "	"	" " "	5	47	78	July 16, 1915	August 20, 1915
Resurvey 11th Guide Mer.	" "	"	" " "	6	11	77	June 14, 1915	August 12, 1915
Resurvey South Boundary	" "	"	" " "	5	45	74	June 11, 1915	July 30, 1915
Resurvey West Boundary	" "	"	" " "	6	12	32	June 12, 1915	June 14, 1915
Private Land Claims.	" " A.D. Davis	"	May 15, 1916	43	26	08½	August 4, 1915	August 8, 1916

The above map of Resurvey Township No. 16 North Range No. 89 West of the Sixth Principal Meridian Wyoming is strictly conformable to the field notes of the resurvey thereof on file in this office, which have been examined and approved

U. S. Surveyor General's Office.
Cheyenne, Wyoming January 26, 1917

Charles L. Decker
Surveyor General.

671-A

16-89

Trans. to Cheyenne Dec. 18, 1917

Click Here for Field Notes

(12)

904

38

TOWNSHIP No. 16 NORTH, RANGE No. 89 WEST of the 6th Principal MERIDIAN.

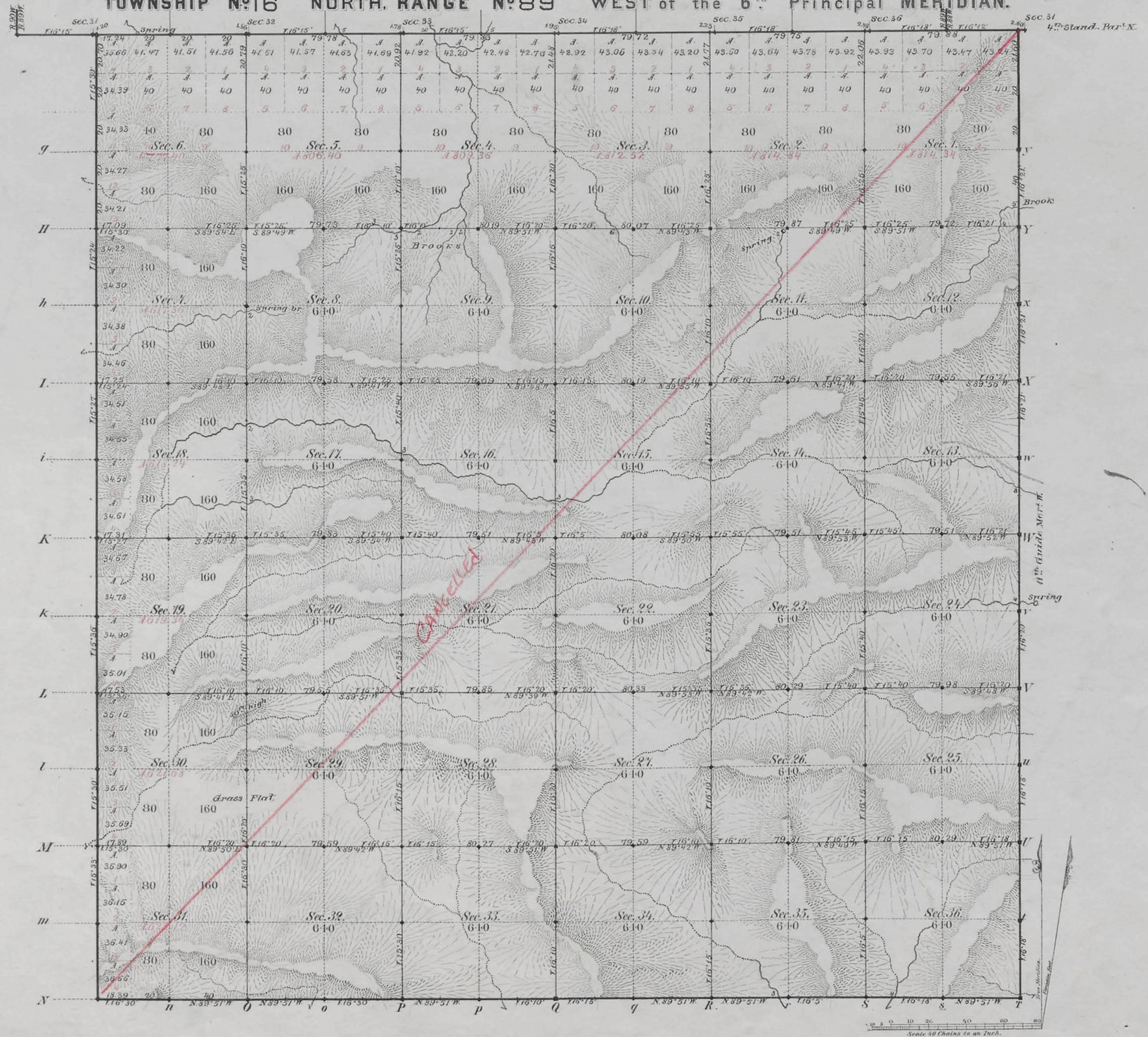

Total number of Acres. 23036.63

Surveys Designated	By Whom Surveyed	Date of Contract	Amount of Surveys M. Ch. Lks.	When Surveyed	Magnetic Declination
S. & W. Township lines	G. W. Baker	Septh 21, 1880	12 " 13 " 9 "	March 18-19, 1881	15° 45 East
Subdivisions	" " "	" " "	61 " 10 " 28 "	April 22-29, 1881	15° 40 " "
Connections	" " "	" " "	10 " 0 "	" " "	
11th Guide M. W.	" " "	" " "	6 " 21 " 60 "	March 3, 1881	
4th Stand. Par. N.	N. P. Cook	August 30, 1870	5 " 79 " 20 "	Noneab 29-30 1870	

The above Map of Township No. 16 North of Range No. 89 West of the Sixth Principal Meridian Wyoming Territory is strictly conformable to the field notes of the survey thereof on file in this Office, which have been examined and approved

Surveyor Generals Office,
Cheyenne Wyoming
December 28, 1881

Edw. C. Danell
Sur. Genl

A. Gast & Co., St. Louis, Mo.

671

Cancelled
16-89

Click Here for Field Notes

Retracement Notes, All or Part

EXTERIOR LINES.

3 miles to an inch. Magnetic variation East.

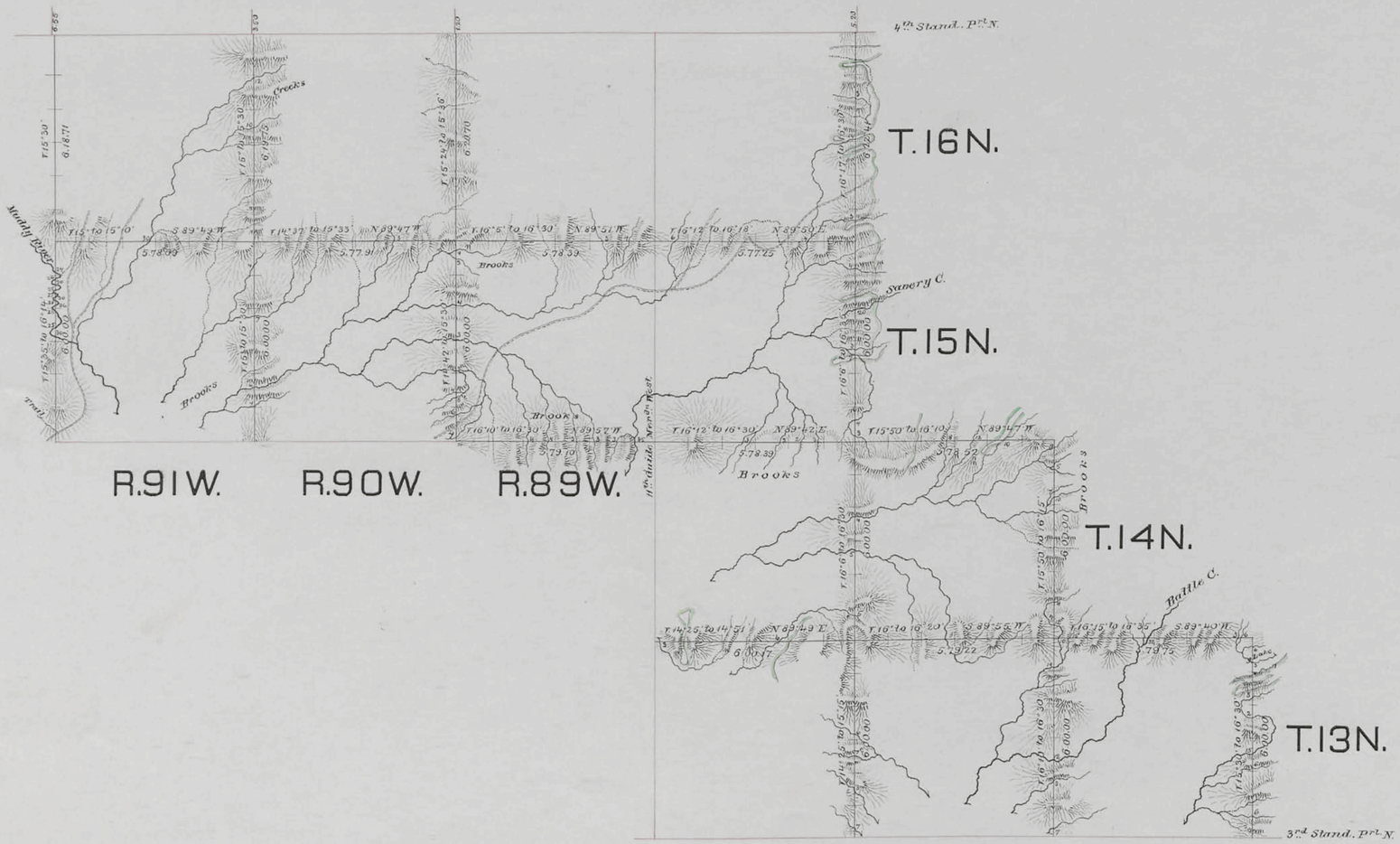

Surveys Designated.	By whom surveyed.	Date of Contract.	Amount of Surveys. mls.	chs.	lks.	When surveyed.
Exterior lines	G. W. Baker	September 24 1880	138	68	96	March 5th 24th 1881
Connections	" " "	" " "	0	16	45	" " "

I hereby certify that the above diagram of the exterior lines of Township 13 N., Ranges 86 to 88 W. inclusive, Township 14 N., Ranges 87 & 88 W., Township 15 N., Ranges 88 to 91 W. inclusive, Township 16 N., Ranges 88 to 91 W. inclusive, is strictly conformable to the field notes of the survey thereof on file in this Office, which have been examined, and approved.

Surveyor General's Office,
Cheyenne, Wyo. Dec. 28, 1881.

Edw. C. Dawd
Surveyor General.

Click Here for Field Notes

Indexed

749

11TH GUIDE MERIDIAN WEST

from the S. Boundy. of Wyo. Ter. to the 4th Std. Prl. N. betw. Rgs. 88 & 89 West of the 6th Princl. Mer.

3 miles to an inch. Magnetic variation East.



Surveys Designated	By whom surveyed	Date of contract	Amount of surveys mile	chs.	lks.	When surveyed
11th Guide Mer. West	G. W. Baker	September 21, 1880	8.	77.	80.	December 1880
Connections	" "	" " "	0.	4.	15.	" " "
11th Guide Mer. West	" "	" " "	18.	21.	60	March 1st 3rd 1881
Connections	" "	" " "	0.	2.	60	" " "

I hereby certify that the above diagram of the 11th Guide Meridian West of the 6th Princl. Mer. Wyo. Ter. from the S. Boundy. of Wyo. Ter. to the 4th Std. Prl. North betw. Ranges 88 & 89 West, is strictly conformable to the field notes of the survey thereof on file in this office, which have been examined and approved.

Surveyor General's Office,
Cheyenne, Wyo. April 20, 1881.

Edw. C. David
Surveyor General.