8336 Click Here for Field Notes

ORIGINAL

TOWNSHIP 17 NORTH, RANGE 78 WEST, OF THE SIXTH PRINCIPAL MERIDIAN, WYOMING.

DEPENDENT RESURVEY AND SUBDIVISION OF SECTION 24

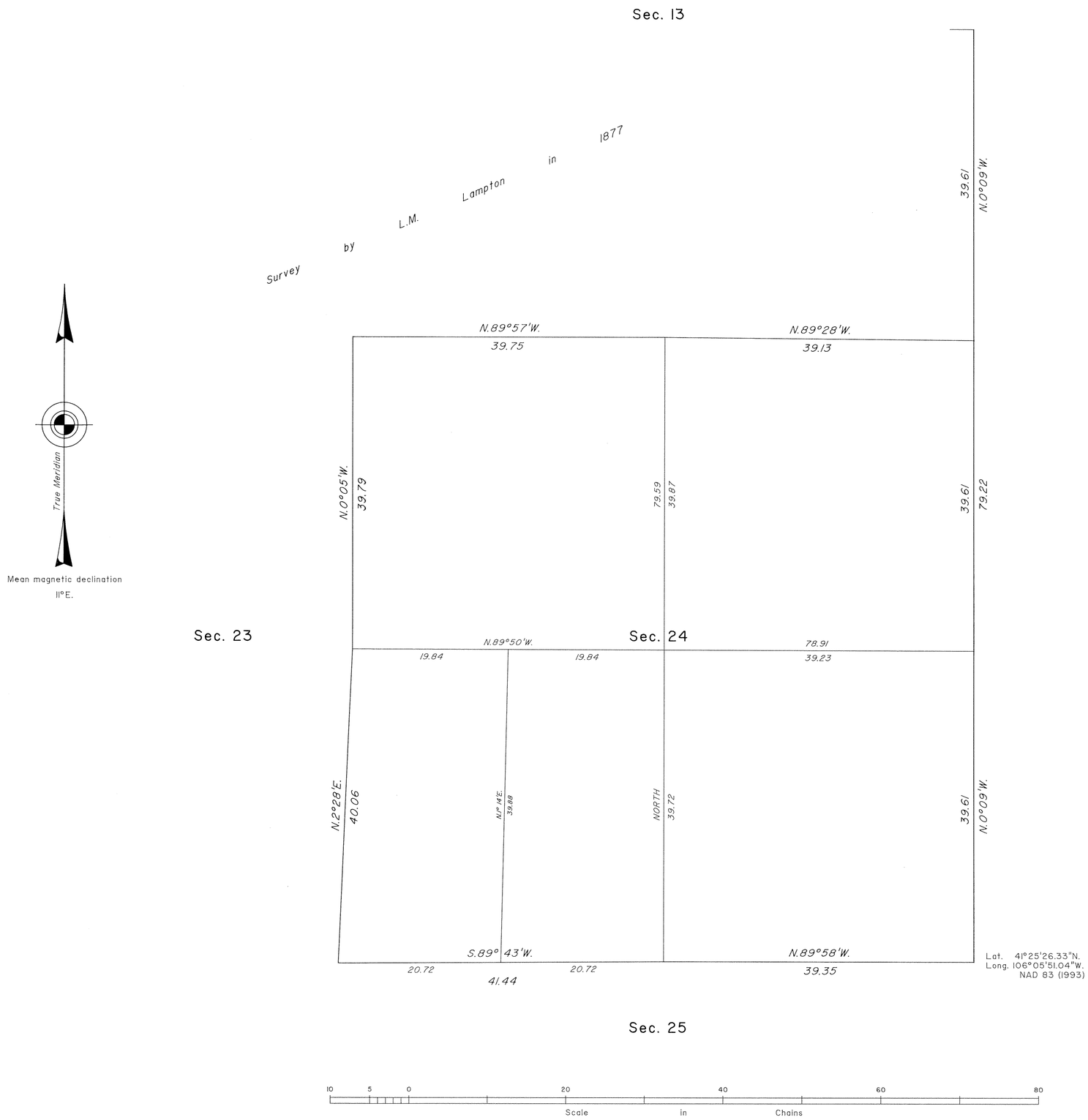

A history of surveys is contained in the field notes.

A portion of the east boundary was dependently resurveyed during the dependent resurvey of T. 17 N., R. 77 W., executed concurrently under this same group.

This plat represents the dependent resurvey of a portion of the subdivisional lines designed to restore the corners in their true original locations according to the best available evidence, and the subdivision of section 24, T. 17 N., R. 78 W., Sixth Principal Meridian, Wyomng.

The lottings and areas are as shown on the plat approved July 16, 1878.

Survey executed by Lynn A. Forbes, Cadastral Surveyor, beginning June 18, 2001, and completed July 2, 2001, pursuant to Special Instructions dated April 10, 2001, for Group No. 689, Wyoming.

UNITED STATES DEPARTMENT OF THE INTERIOR
BUREAU OF LAND MANAGEMENT

Cheyenne, Wyoming May 31, 2002

This plat is strictly conformable to the approved field notes, and the survey, having been correctly executed in accordance with the requirements of law and the regulations of this Bureau, is hereby accepted.

For the Director

John P. Lee

Chief Cadastral Surveyor for Wyoming

W.H.B.

468 A

OFFICIALLY FILED: May 31, 2002

Click Here for Field Notes

(9)

554

62

TOWNSHIP No. 17 NORTH RANGE No. 78 WEST of the 6th Principal MERIDIAN.

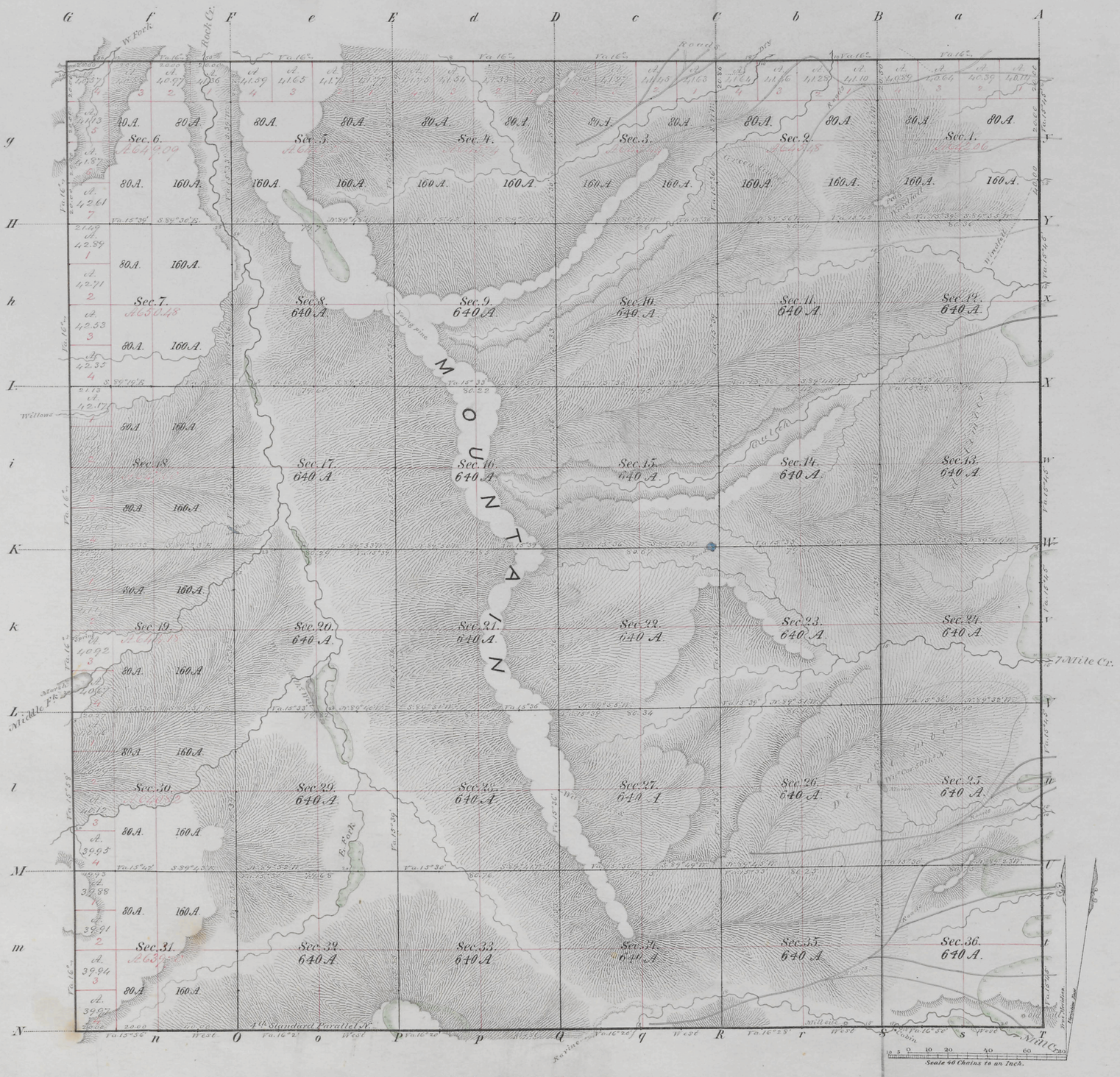

Total number of Acres. 23097.31

Surveys Designated	By Whom Surveyed	Date of Contract	Amount of Surveys Mls. Chs. Lks.	When Surveyed
E. W. & N. Township lines	H. G. Hay	July 1, 1871	18 . 00 . 00	Oct. 1871
Subdivisions	L. M. Lampton	Aug. 24. 1877	60 . 11 . 44	June, 1878
4th Stand.d Par.l N.	Winsor & Cook	June 21. 1870	6 . 00 . 00	Nov. 1870

The above Map of Township No. 17 North, of Range No. 78 West of the 6th Principal Meridian, Wyoming Territory, is strictly conformable to the field notes of the survey thereof on file in this Office, which have been examined and approved.

Surveyor General's Office, Edw. C. David
Cheyenne, Wyo. July 16th 1878. Sur.r Gen.l

468

A. Gast & Co. St. Louis, Mo.

17 - 78

TOWNSHIP 17 NORTH, RANGE 78 WEST OF THE SIXTH PRINCIPAL MERIDIAN, WYOMING.

INDEX TO CORNER REMONUMENTATION WITHOUT SURVEY

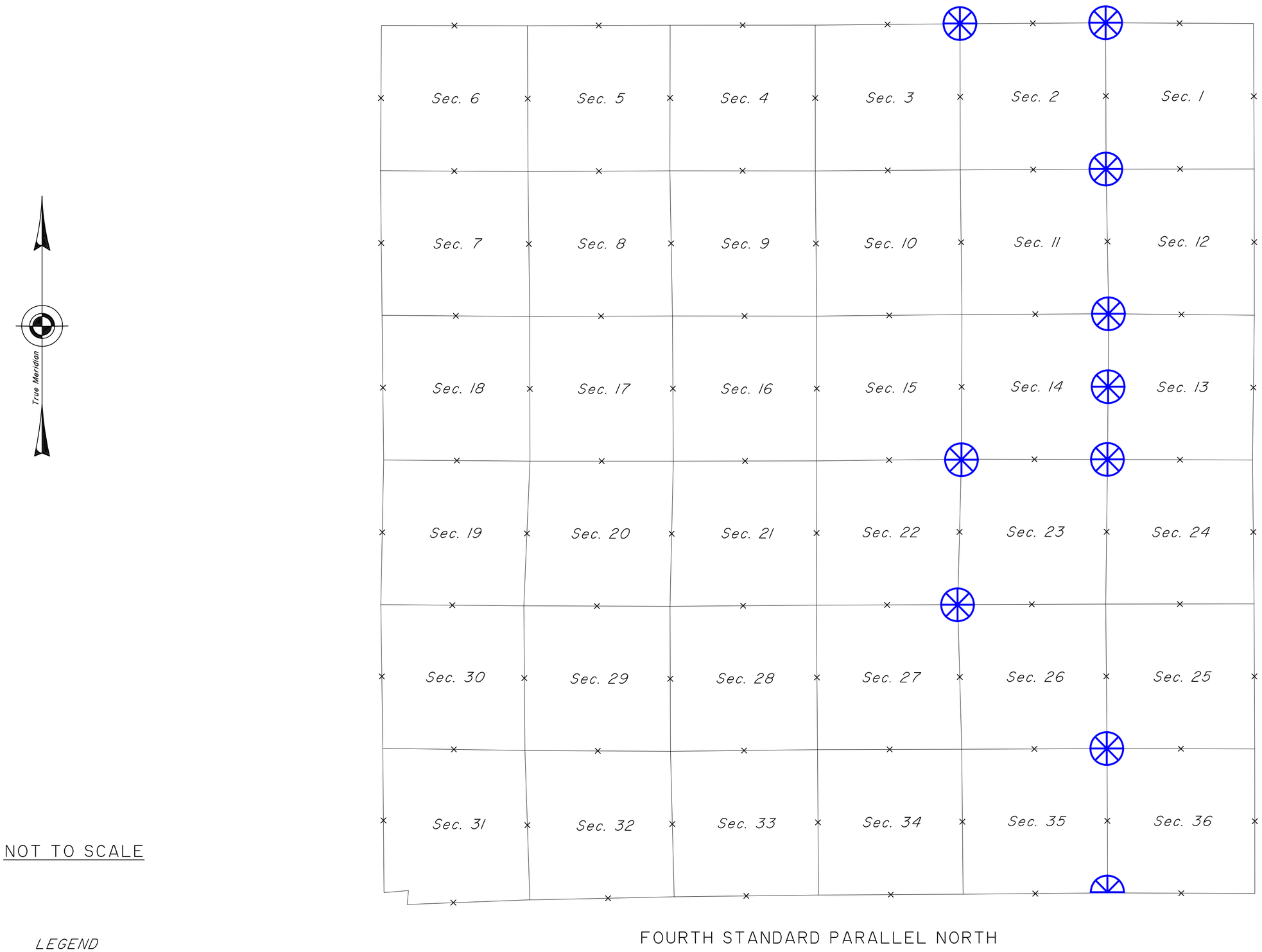

NOT TO SCALE

LEGEND

Remonumented Corner as Indicated

0042

Click Here for Field Notes

Indexed

EXTERIOR LINES

R 78 W R 77 W

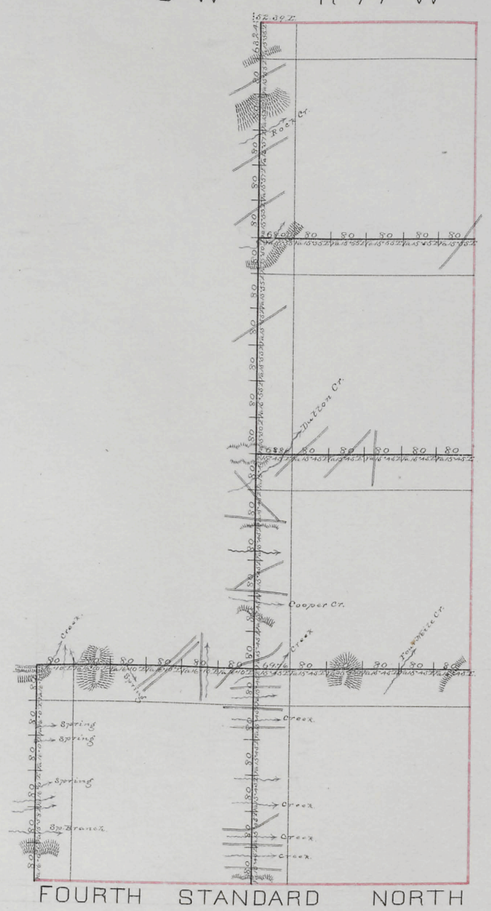

FOURTH STANDARD NORTH

Surveys Designated	By Whom Surveyed	Date of Contract	Amt. of Surveys	When Surveyed
			No. Chs. Lks	
Exterior Lines	Henry G. Hay	July 1st 1871	53 . 29 . 86	Sept 24 – Oct. 12
Connections			12 . 39	1871.

I hereby certify that the above Diagram of the Exterior Lines of Townships 17, 18, 19 and 20 North, of Range 77 West and Township 17 North, of Range 78 West of the 6th Principal Meridian, in Wyoming Territory, is strictly conformable to the field notes of the survey thereof, on file in this Office, which have been examined and approved.

Surveyor Generals Office,
Cheyenne W.T. Dec. 1st 1871

Silas Reed
Sur.r Gen.l

0017

Click Here for Field Notes

Indexes

4TH. STANDARD PARALLEL NORTH

RANGE 76 WEST



RANGE 77 WEST



RANGE 78 WEST



RANGE 79 WEST

RANGE 80 WEST



Surveys Designated	By Whom Surveyed	Date of Contract	Amount of Surveys	When Surveyed.
4th Standard Par'l.	Saml. H. Winsor & Nathan P. Cook	June 21st 1870.	30 Miles	Nov. 7th-18th 1870.

The above Map of the Fourth Standard Parallel North Ranges No. 76, 77, 78, 79 and 80 West of the 6th Principal Meridian, in Wyoming Territory, is strictly conformable to the field notes of the survey thereof, on file in this Office, which have been examined and approved.

Surveyor General's Office
Cheyenne W. T.

Silas Reed
Sur Genl