TOWNSHIP Nº 17 NORTH RANGE Nº 82 WEST of the 6TH Principal MERIDIAN.

Total number of Acres. 23,115.23

Surveys Designated	By Whom Surveyed	Date of Contract	Amount of Surveys Mls. Chs. Lks.	When Surveyed
E. & N. Township lines	L. M. Lampton	Aug. 24, 1877	12 . 2 . 75	Sept. 1877
Subdivisions	" " "	July 22, 1878	60 . 7 . 38	Oct. 1878
4th Standard Parl. N.	N. P. Cook	Aug. 30, 1870	6 . 00 . 00	Nov. 1870
W. Township line,	W. O. Downey	June 25, 1872	6 . 00 . 00	Aug. 1872

The above Map of Township No. 17 North, of Range No. 82 West of the 6th Principal Meridian, Wyoming Territory, is strictly conformable to the field notes of the survey thereof on file in this Office, which have been examined and approved

Surveyor General's Office, Edw. C. David Sur. Genl.

Cheyenne Wyo. Dec. 31, 1878.

A. Gast & Co., St. Louis, Mo.

490

TOWNSHIP 17 NORTH, RANGE 82 WEST OF THE SIXTH PRINCIPAL MERIDIAN, WYOMING.

INDEX TO CORNER REMONUMENTATION WITHOUT SURVEY

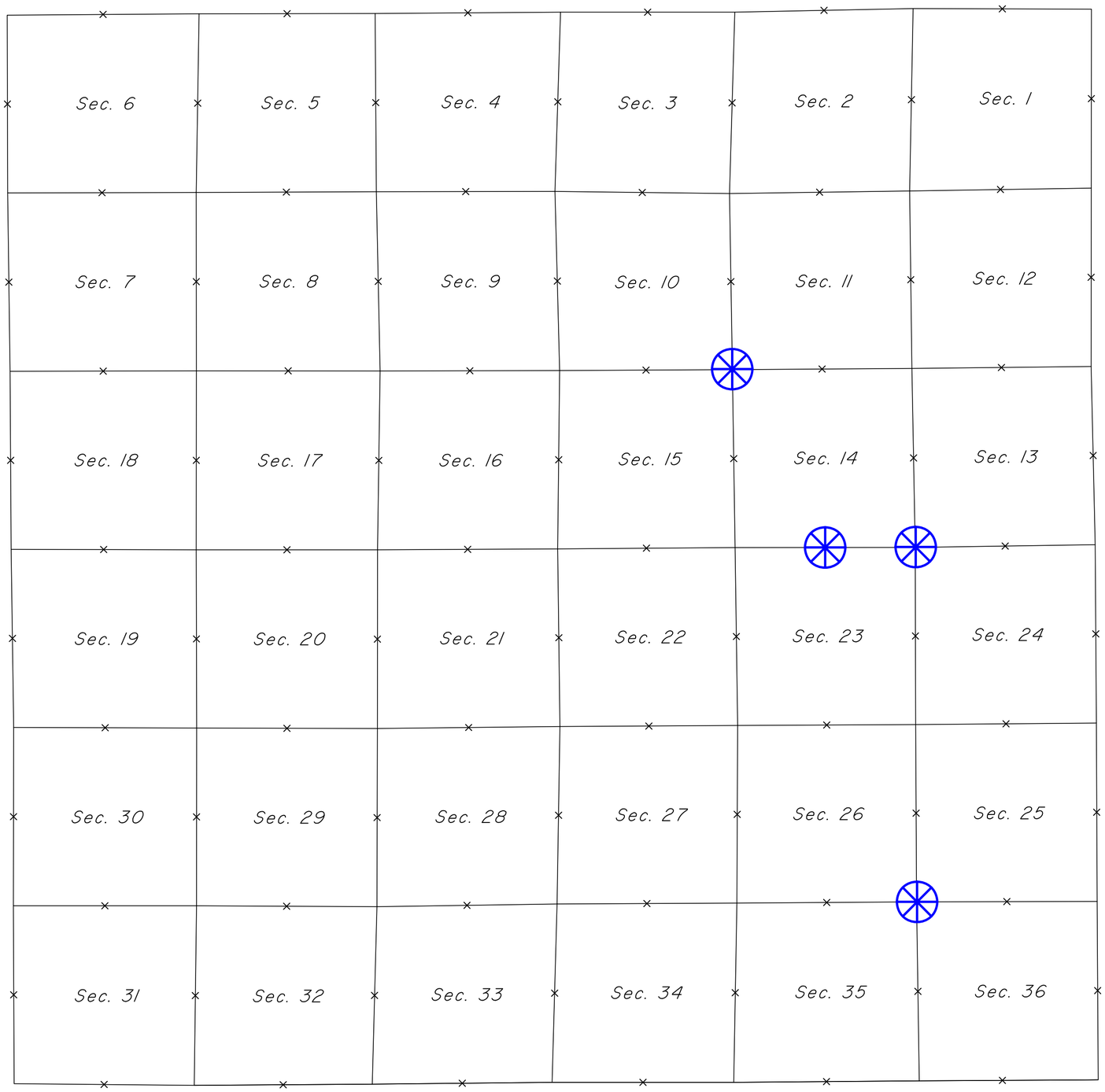

FOURTH STANDARD PARALLEL NORTH

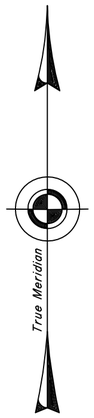

NOT TO SCALE

LEGEND

Remonumented Corner as Indicated

Click Here for Field Notes

545

EXTERIOR LINES.

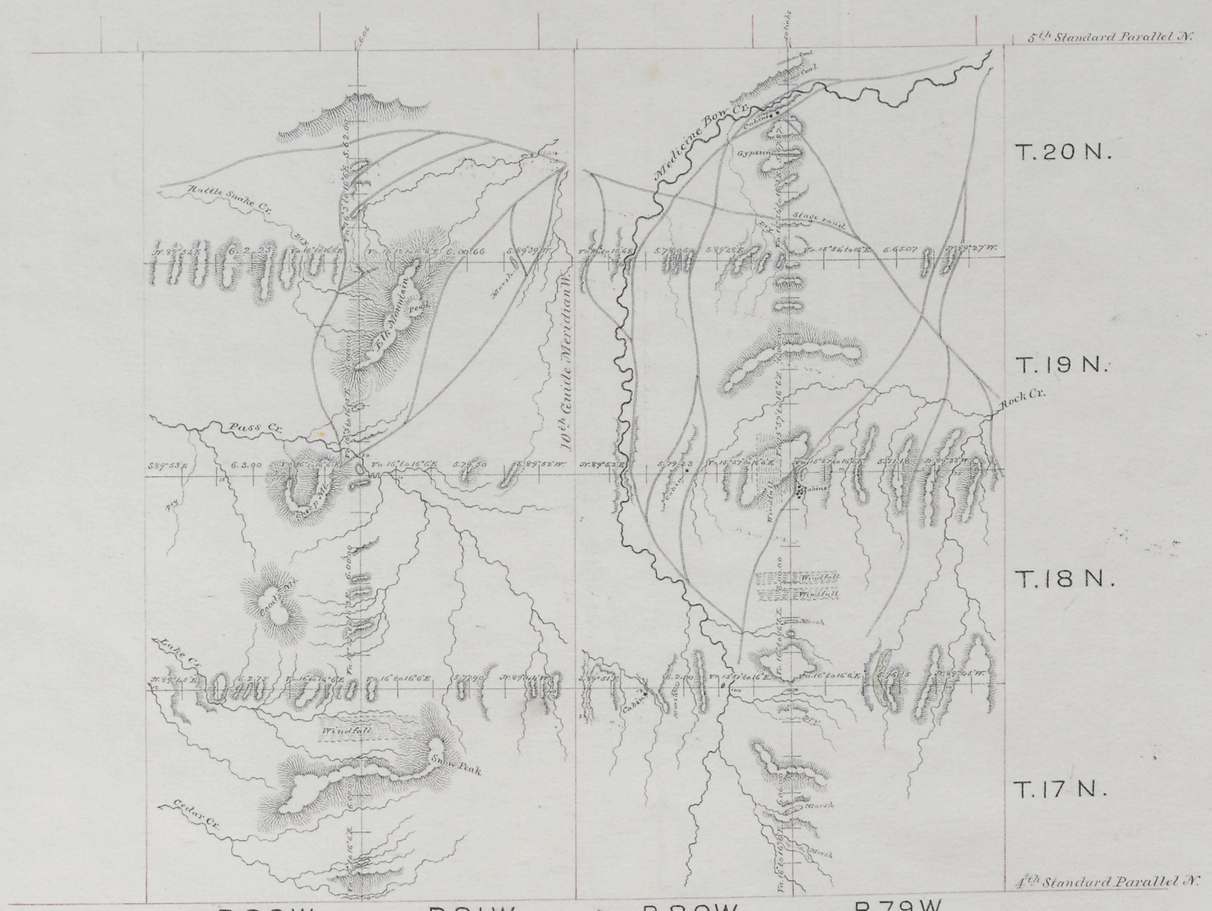

Surveys designated.	By whom surveyed.	Date of contract.	Amount of surveys.	When surveyed.
Township lines	L. M. Lampton	Aug. 24. 1877.	M. 119 . Ch. 27 . Lks. 62	Sept & Oct. 1877.
Connections.	" " "	" " "	6 . 56	" " " "

I hereby certify, that the above diagram of the exterior lines of Townships 17, 18, 19, and 20 N. Ranges 79, 80, 81 and 82 West of the 6th Principal Meridian, in Wyoming Territory, is strictly conformable to the field notes of the survey thereof, on file in this office, which have been examined and approved.

Surveyor General's Office,
Cheyenne, Wyo. Nov. 24. 1877.

Edw. C. David
Surveyor General.

0013

Click Here for Field Notes

Retracement Notes, All or Part

Indexed

FOURTH STANDARD PARALLEL NORTH



Surveys Designated	By Whom Surveyed	Date of Contract	Amt of Surveys	When Surveyed
4th Standard Par.l	Nathan P. Cook	August 30th 1870	46 Miles	Nov. 21st–29th 1870

I hereby certify that the above Map of the 4th Standard Parallel North of the Colorado Base Line, between Ranges 80 and 89 West of the 6th Principal Meridian, in Wyoming Territory, is strictly conformable to the field notes of the Survey thereof, on file in this Office, which have been examined and approved.

Surveyor General's Office
Cheyenne W. T. Feby. 18th 1871

Silas Reed Sur. Gen.l