Click Here for Field Notes

7137

ORIGINAL

TOWNSHIP 17 NORTH, RANGE 86 WEST OF THE SIXTH PRINCIPAL MERIDIAN, WYOMING.

DEPENDENT RESURVEY

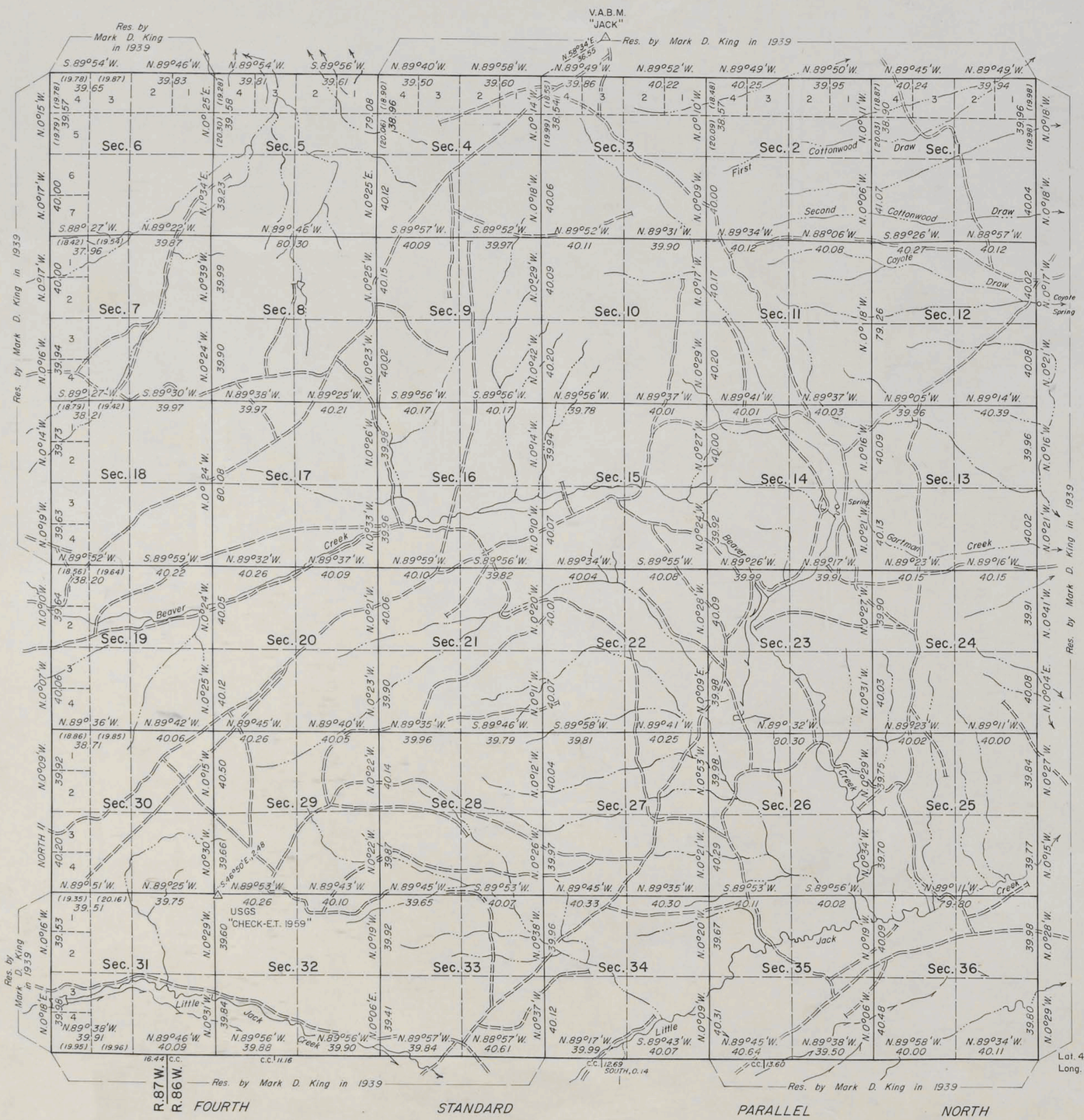

Area Resurveyed 22,948.71 Acres

The history of previous surveys is contained in the field note record.

This plat represents a retracement and reestablishment of a portion of the First Standard Parallel North, through Range 86 West, portions of the north and west boundaries, and the subdivisional lines, designed to restore the corners in their true original locations according to the best available evidence.

The lottings and areas are as shown on the plat approved November 19, 1873.

Survey executed by Francis D. Eickbush, Jr., Cadastral Surveyor, October 10 to November 15, 1967, pursuant to Special Instructions for Group No. 316, Wyoming, dated September 19, 1967.

UNITED STATES DEPARTMENT OF THE INTERIOR
BUREAU OF LAND MANAGEMENT
Washington, D. C. March 17, 1971

This plat is strictly conformable to the approved field notes, and the survey, having been correctly executed in accordance with the requirements of law and the regulations of this Bureau, is hereby accepted.

For the Director

Clark F. Gumm

Chief, Division of Cadastral Survey

Lat. 41°23'48" N.
Long. 107°00'53" W.

W.H.B.

216 A

17-86

(6)

Click Here for Field Notes

26

230

TOWNSHIP No. 17 NORTH RANGE No. 86 WEST OF 6TH PRINCIPAL MERIDIAN

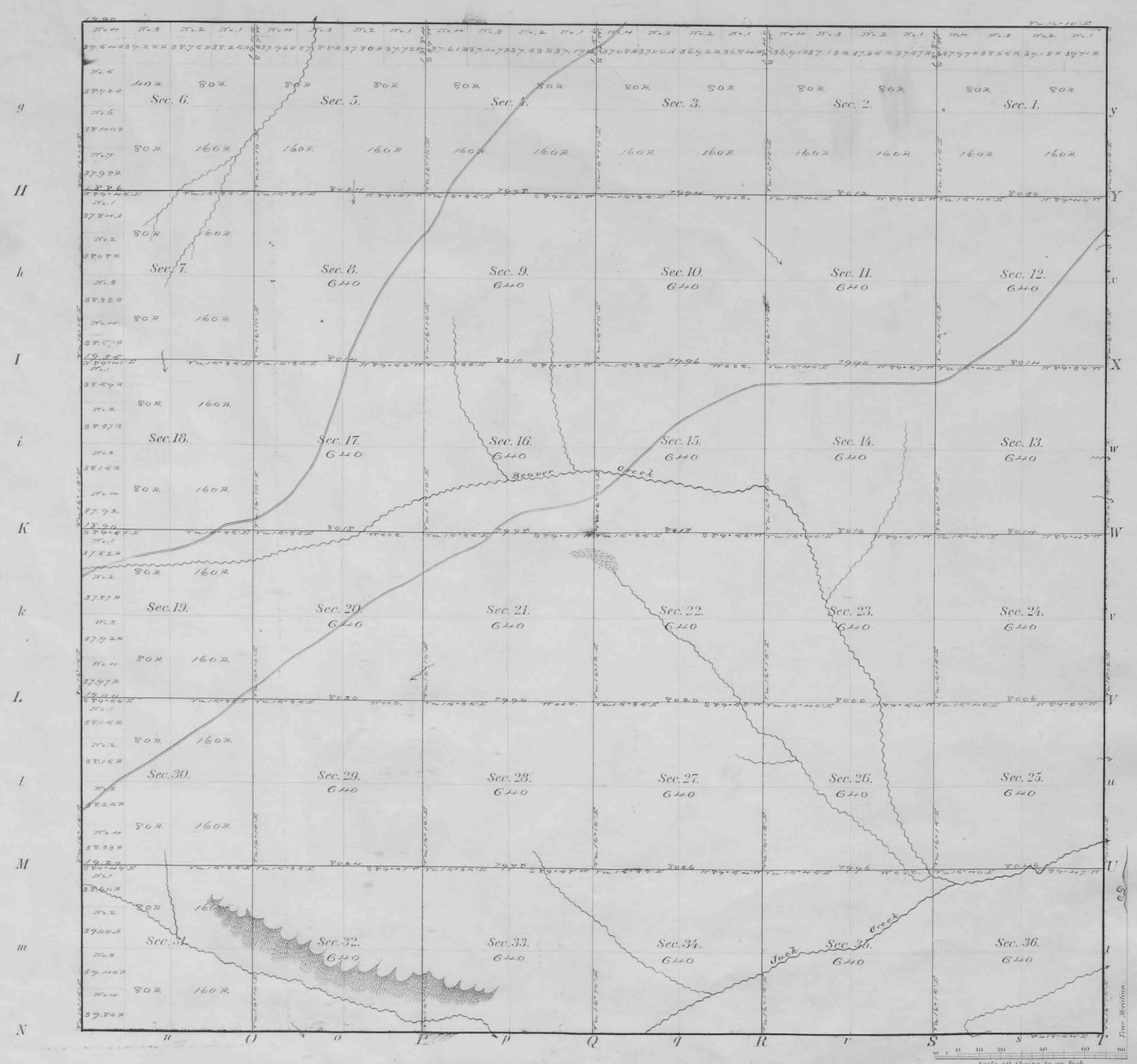

Meanders of								
Posts	Courses	Ch.s Lk.s	Posts	Courses	Ch.s Lk.s	Posts	Courses	Ch.s Lk.s

22341.25 Total number of Acres.

Surveys Designated	By Whom Surveyed	Date of Contract	Amount of Surveys M.	Ch.s	Lk.s	When Surveyed
Township lines	Wm O. Ducey	June 25th 1872				September 1872
Subdivisions	Thomas B. Medary	August 21st 1873	59	71	47	Sep. 14th - 20th 1873

The above Map of Township No. 17 North of Range No. 86 West of 6th Principal Meridian in Wyoming Territory is strictly conformable to the field notes of the survey thereof on file in this Office, which have been examined and approved.

Surveyor Generals Office
Cheyenne Wyoming Nov. 19th 1873

Silas Reed
Sur. Gen.l

216

17-86

Click Here for Field Notes

6306

ORIGINAL

TOWNSHIPS Nos. 17 AND 18 NORTH, RANGES Nos. 85, 86, 87 AND 88 WEST OF THE SIXTH PRINCIPAL MERIDIAN, WYOMING

DEPENDENT RESURVEY OF EXTERIOR LINES

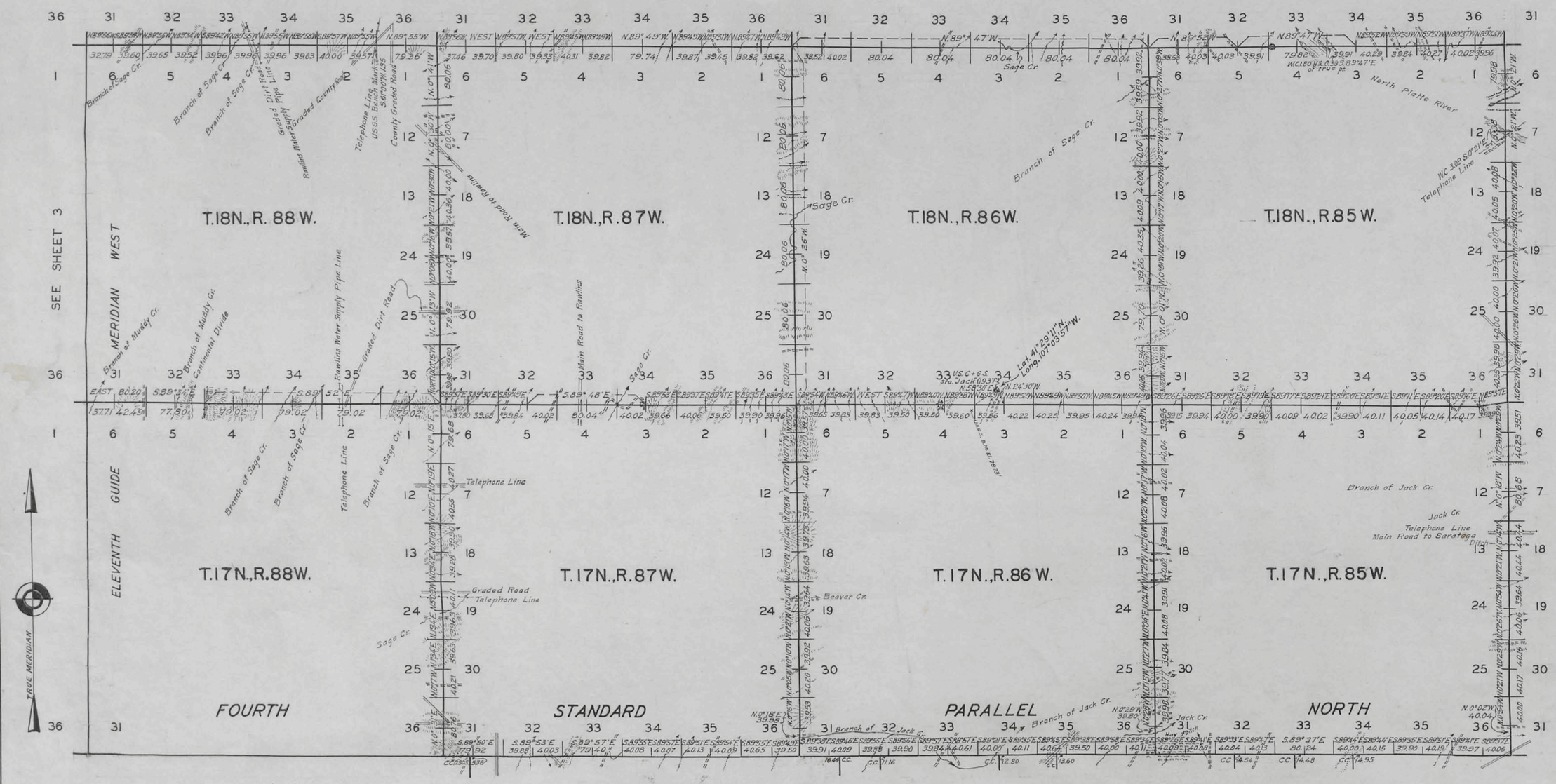

Resurvey authorized by General Land Office letter "E" dated June 12, 1937

Scale: 100 Chains to an inch

LINES DESIGNATED	BY WHOM SURVEYED	GROUP		MILEAGE		WHEN SURVEYED	
		NO.	DATE	MLS.	CHS.	BEGUN	COMPLETED
EXTERIOR	MARK D. KING	164	JULY 7, 1939			SEPT. 1, 1939	JULY 13, 1940

UNITED STATES DEPARTMENT OF THE INTERIOR
General Land Office

Denver, Colorado Aug. 25, 1943

The above plat of the exterior lines of Townships Nos. 17 and 18 North, Ranges Nos 85, 86, 87 and 88 West of the Sixth Principal Meridian, Wyoming, is strictly conformable to the field notes of the resurvey thereof which have been examined and approved

Thurell H. Allen
Acting Assistant Supervisor of Surveys

Washington, D.C., Sept. 2, 1943

The resurvey represented by this plat having been correctly executed in accordance with the requirements of law and the regulations of this office, is hereby accepted.

Joel Baird Wolfsohn
Assistant Commissioner

3036

Transmitted to Cheyenne LO. May 16, 1944.

Click Here for Field Notes

Indexes

88

4712

Table of Mileage of Resurveys

Lines Designated	Amount Chs.	Amount Lks.	When Surveyed
South Bdry of Wyoming	9	71	10 August 22, 1898
Standard lines	5	72	46 June 24-25, "
" Connecting lines		2	63 "
Township lines	37	53	67 Oct. 11, 1897-Aug. 19, 1898
" Connecting lines		37	32 June 23 - " "

Table of Mileage

Lines Designated	Amount Chs.	Amount Lks.	When Surveyed
Township lines	91	18	29 July 21, 1897-July 2, 1898
Connecting "	1	5	98 " "

THIS PLAT
of the
SURVEY
of the
S. and W. Boundaries of T. 14 N., R. 85 W.;
S. " W. " " T. 15 N., R. 86 W.;
S. " W. " " T. 16 N., R. 86 W.;
and the
S. Boundary of T. 16 N., R. 87 W.;
THE RESURVEY
of the
South Boundary of Wyoming, from the 150 M. to the 155 M. Post;
W. and N. Boundaries of T. 12 N., R. 85 W.;
E., N. " W. " " T. 13 N., R. 84 W.;
W. Boundary of T. 16 N., R. 87 W. and a part of the E. and W. Bdrs. of T. 14 N., R. 84 W., N. Bdry. T. 14 N., R. 85 W. and W. Bdry. of T. 13 N., R. 85 W.
THE RETRACING
of the
E. Boundary of T. 12 N., R. 85 W.;
S. and W. Boundaries of T. 14 N., R. 86 W.;
E. Boundary of T. 15 N., R. 86 W.;
S. and W. Boundaries of T. 15 N., R. 87 W.;
E. Boundary of T. 16 N., R. 86 W.
and a part of the
S. Boundary of T. 13 N., R. 84 W.;
W. " " T. 13 N., R. 85 W.;
E. " " T. 14 N., R. 84 W.;
E. and N. Boundaries of T. 14 N., R. 85 W.
and the
Fourth Standard Parallel North, through Ranges 86 and 87 West of the Sixth Principal Meridian
WYOMING
is strictly conformable to the field notes of the Survey, Resurvey or Retracing thereof by
Howard B. Carpenter, U.S. Dep. Surv., under his
Contract No. 266A.
dated June 30, 1897,
which have been examined, approved and filed in this office,
U.S. Surv. Gen'ls. Office,
Cheyenne, Wyo.,
June 20 1899.

Alpheus P. Hanson
U.S. Survr. Gen'l.

Latitude 41°03'N.
Longitude 106°46'W.
Mean Mag. Decl. 15°03'E.

Scale: 1 inch to 160 chains

Filed MAR 13 1900
Comm. Letter Mch. 10-1900

I.B.M.

2788

0046

Click Here for Field Notes

Retracement Notes, All or Part

Index

EXTERIOR LINES

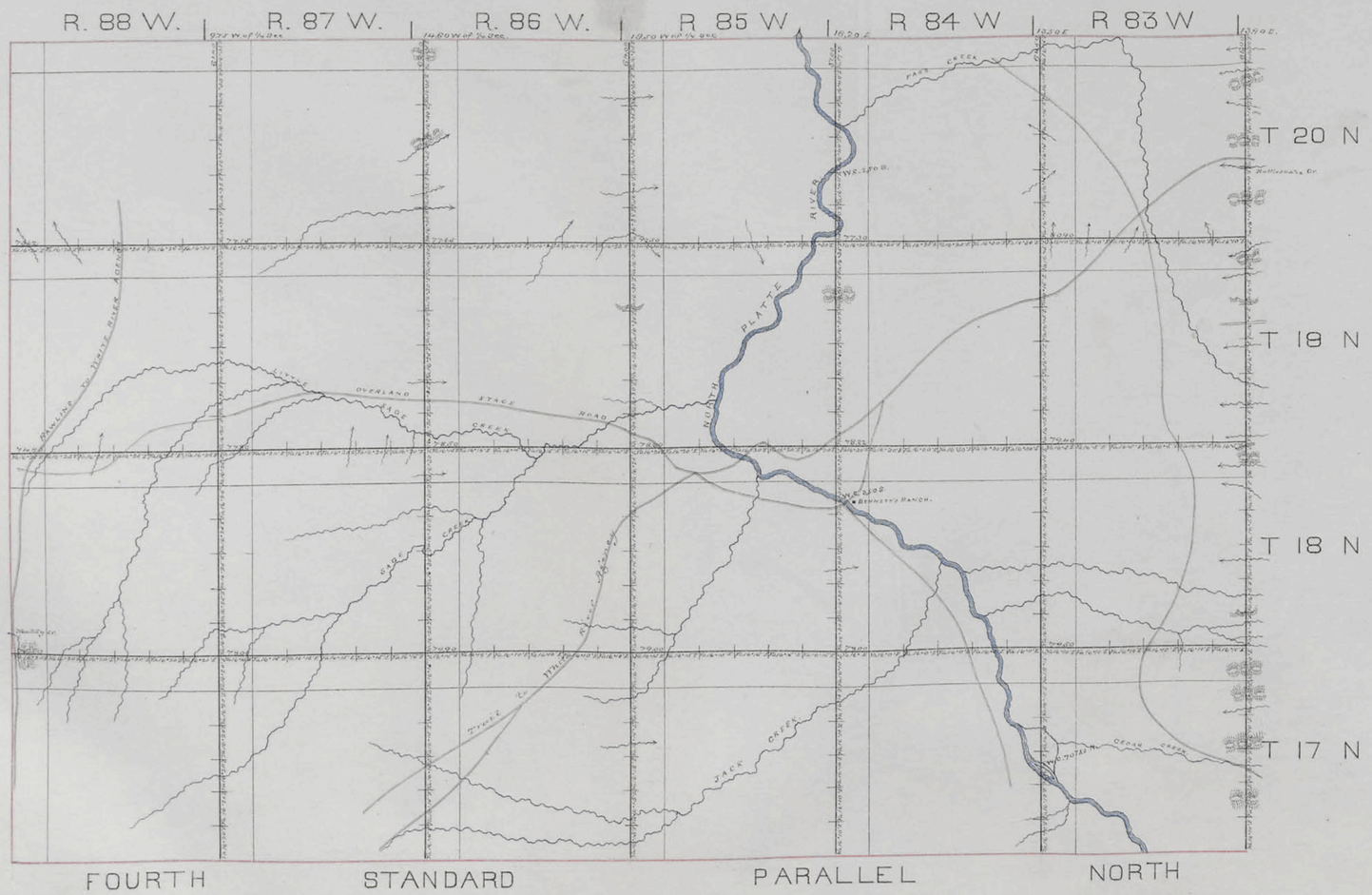

Surveys Designated	By Whom Surveyed	Date of Contract	Amt. of Surveys	When Surveyed
Exterior Lines	William O. Downey	June 25th 1872	249 · 78 · 74	Aug.t 19th-Oct 16th
Connections	" "	" "	1 · 7 · 45	1872

I hereby certify that the above Diagram of the Exterior Lines of Townships 17, 18, 19 and 20 North, Ranges 83, 84, 85, 86, 87 and 88 West of the 6th Principal Meridian, in Wyoming Territory, is strictly conformable to the field notes of the survey thereof, on file in this Office, which have been examined and approved.

Surveyor General's Office
Cheyenne Wyo. Dec. 2d 1872

Silas Reed
Sur.r Gen.l

Click Here for Field Notes | Retracement Notes, All or Part

Indexed

FOURTH STANDARD PARALLEL NORTH



Surveys Designated	By Whom Surveyed	Date of Contract	Amt of Surveys	When Surveyed
4th Standard Par.l	Nathan P. Cook	August 30th 1870	48 Miles	Nov. 21st–29th 1870

I hereby Certify that the above Map of the 4th Standard Parallel North of the Colorado Base Line, between Ranges 80 and 89 West of the 6th Principal Meridian, in Wyoming Territory, is strictly conformable to the field notes of the Survey thereof, on file in this Office, which have been examined and approved.

Surveyor General's Office
Cheyenne W. T. Feby. 18th 1871 } Silas Reed Surv.r Gen.l