8480

Click Here for Field Notes

ORIGINAL

TOWNSHIP 18 NORTH, RANGE 79 WEST, OF THE SIXTH PRINCIPAL MERIDIAN, WYOMING.

METES AND BOUNDS SURVEY

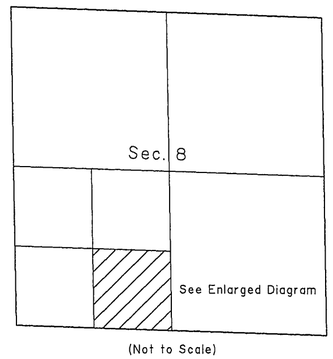

A history of surveys is contained in the field notes.

This plat represents the metes and bounds survey of Lot 4, section 8, T. 18 N., R. 79 W., Sixth Principal Meridian, Wyoming.

Except as indicated hereon, the lottings and areas are as shown on the plat approved October 9, 1884.

Survey executed by Joel T. Ebner, Cadastral Surveyor, beginning July 9, 2008, and completed July 10, 2008, pursuant to Special Instructions dated July 8, 2008, for Group No. 794, Wyoming.

Note: Lines not showing bearings and distances were surveyed by David W. Ginther in 2005-06.

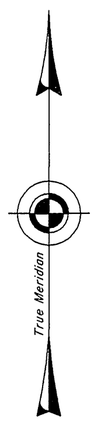

Mean Magnetic Declination 10 1/4° E.

ENLARGED DIAGRAM

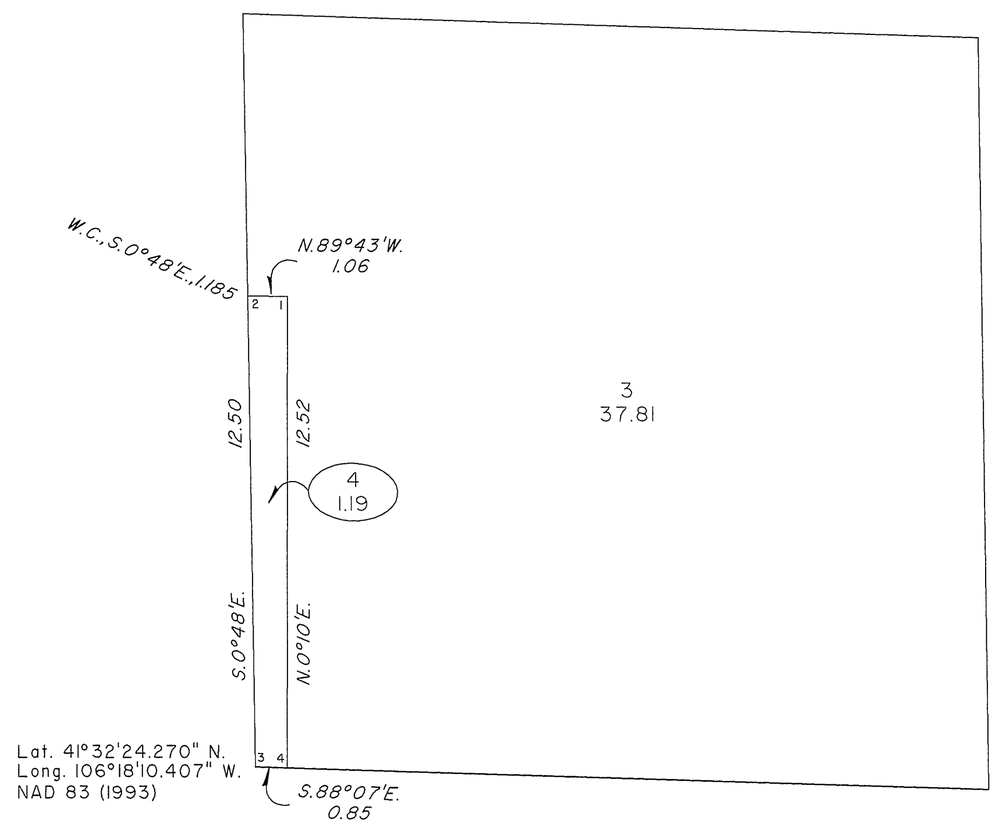

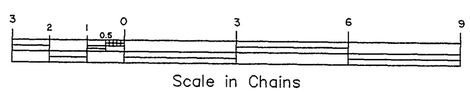

Scale in Chains

UNITED STATES DEPARTMENT OF THE INTERIOR
BUREAU OF LAND MANAGEMENT

Cheyenne, Wyoming July 23, 2008

This plat is strictly conformable to the approved field notes, and the survey, having been correctly executed in accordance with the requirements of law and the regulations of this Bureau, is hereby accepted.

For the Director

John P. Lee

John P. Lee
Chief Cadastral Surveyor for Wyoming

J.T.E./K.L.A.C.

2298 C

OFFICIALLY FILED: July 23, 2008