Click Here for Field Notes

7217

ORIGINAL

TOWNSHIP 18 NORTH, RANGE 86 WEST, OF THE SIXTH PRINCIPAL MERIDIAN, WYOMING.

DEPENDENT RESURVEY



Area Resurveyed 22,984.77 Acres

A history of previous surveys is contained in the field note record.

Francis D. Eickbush, Jr., Supervisory Cadastral Surveyor, resurveyed the north boundary, in 1970, under Group No. 250 and resurveyed portions of the west boundary, in 1969, executed concurrently under this same group.

This plat represents the dependent resurvey of a portion of the south boundary and the subdivisional lines of Township 18 North, Range 86 West, Sixth Principal Meridian, Wyoming, designed to restore all corners in their true original locations according to the best available evidence.

Except as indicated hereon, the lottings and areas are as shown on the plat approved November 17, 1874.

This resurvey was executed by Frank W. Rogers, Supervisory Cadastral Surveyor, beginning June 2, 1970 and completed June 25, 1970, pursuant to Special Instructions dated July 31, 1968 for Group No. 319, Wyoming.

UNITED STATES DEPARTMENT OF THE INTERIOR
BUREAU OF LAND MANAGEMENT
Washington, D.C. May 29, 1973

This plat is strictly conformable to the approved field notes, and the survey, having been correctly executed in accordance with the requirements of law and the regulations of this Bureau, is hereby accepted.

For the Director

Clark F. Gumm

Chief, Division of Cadastral Survey

W.H.B.

332A

18-86

Click Here for Field Notes

376

TOWNSHIP No. 18 NORTH, RANGE No. 86 WEST OF THE SIXTH PRINCIPAL MERIDIAN

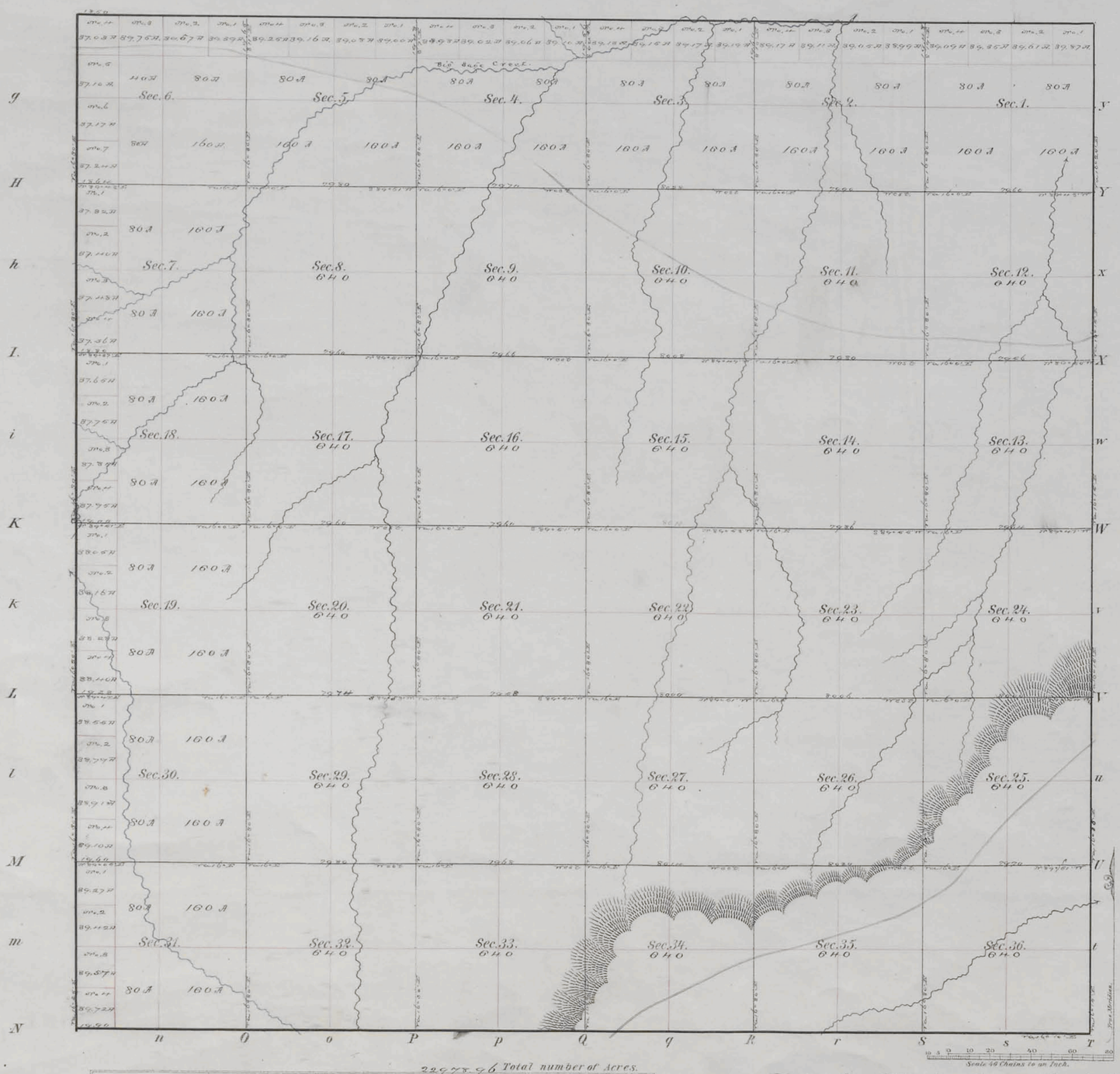

Meanders of								
Posts	Courses	Chs. Lks.	Posts	Courses	Chs. Lks.	Posts	Courses	Chs. Lks.

22978.96 Total number of Acres.

Surveys Designated	By Whom Surveyed	Date of Contract	Amount of Surveys	When Surveyed
Township lines	William O. Downey	June 25th 1872	M. Chs. Lks.	1872
Subdivisions	Thomas B. McCarty	Aug. 21st 1873	59.68 " 78	Aug. 31st Sept. 7th 1874
Connections				

The above Map of Township No. 18 North of Range No. 86 West of the Sixth Principal Meridian in Wyoming Territory is strictly conformable to the field notes of the survey thereof on file in this Office, which have been examined and approved

Surveyor General's Office, Cheyenne Wyoming November 17th 1874

Silas Reed
Sur. Genl.

A. Gast & Co., St. Louis, Mo.

18-86

Click Here for Field Notes

6306

ORIGINAL

TOWNSHIPS Nos. 17 AND 18 NORTH, RANGES Nos. 85, 86, 87 AND 88 WEST OF THE SIXTH PRINCIPAL MERIDIAN, WYOMING

DEPENDENT RESURVEY OF EXTERIOR LINES

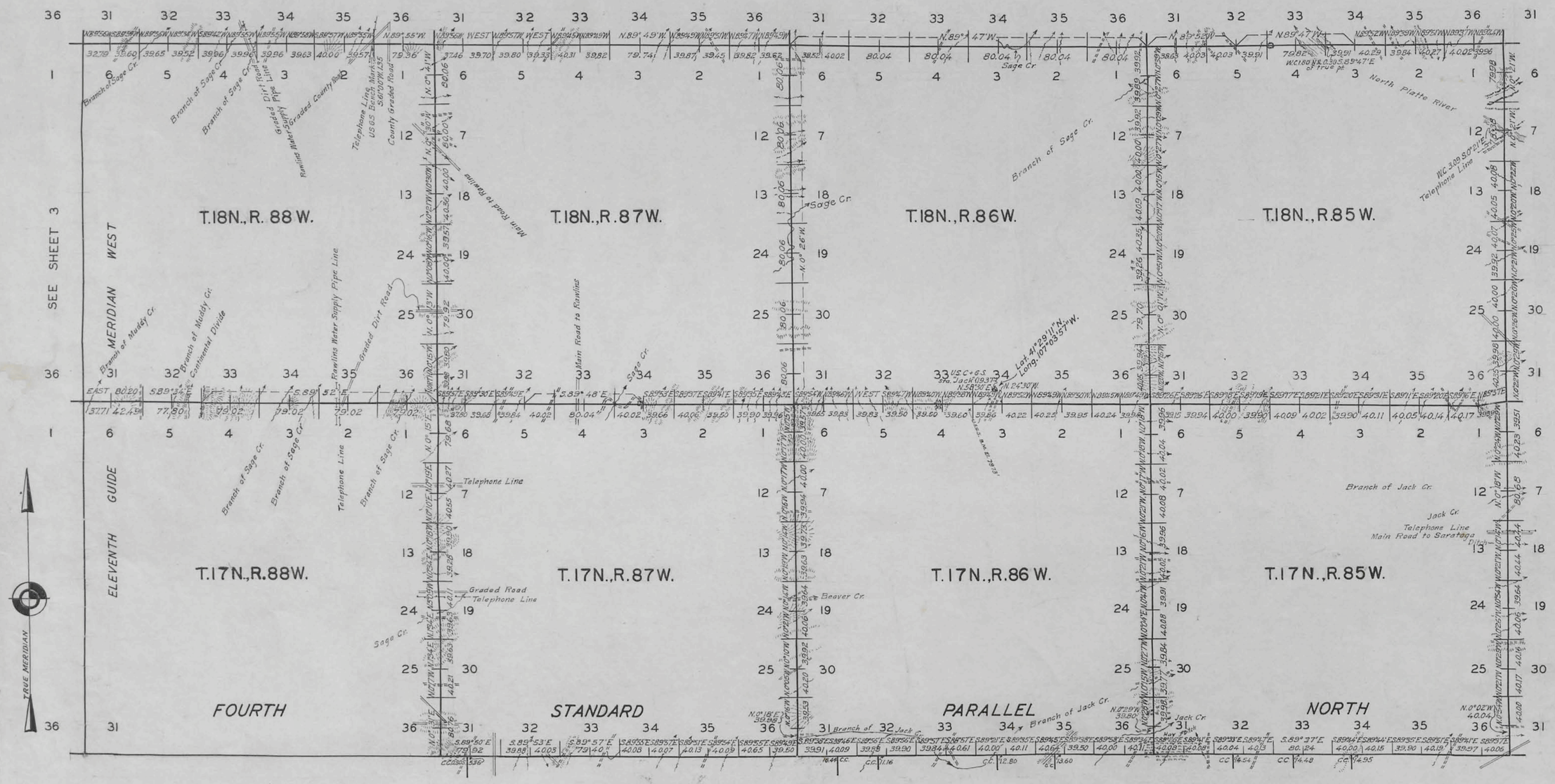

LINES DESIGNATED	BY WHOM SURVEYED	GROUP		MILEAGE		WHEN SURVEYED	
		NO.	DATE	MLS.	GHS.	BEGUN	COMPLETED
EXTERIOR	MARK D. KING	164	JULY 7, 1939			SEPT. 1, 1939	JULY 13, 1940

Resurvey authorized by General Land Office letter "E" dated June 12, 1937

UNITED STATES DEPARTMENT OF THE INTERIOR
General Land Office

Denver, Colorado Aug. 25, 1943
The above plat of the exterior lines of Townships Nos. 17 and 18 North, Ranges Nos 85, 86, 87 and 88 West of the Sixth Principal Meridian, Wyoming, is strictly conformable to the field notes of the resurvey thereof which have been examined and approved

Thurell H. Allen
Acting Assistant Supervisor of Surveys

Washington, D.C., Sept. 2, 1943
The resurvey represented by this plat having been correctly executed in accordance with the requirements of law and the regulations of this office, is hereby accepted.

Joel David Wolfsohn
Assistant Commissioner

3036

Transmitted to Cheyenne Co.
May 16, 1944.

0046

Click Here for Field Notes

Retracement Notes, All or Part

Indexes

EXTERIOR LINES

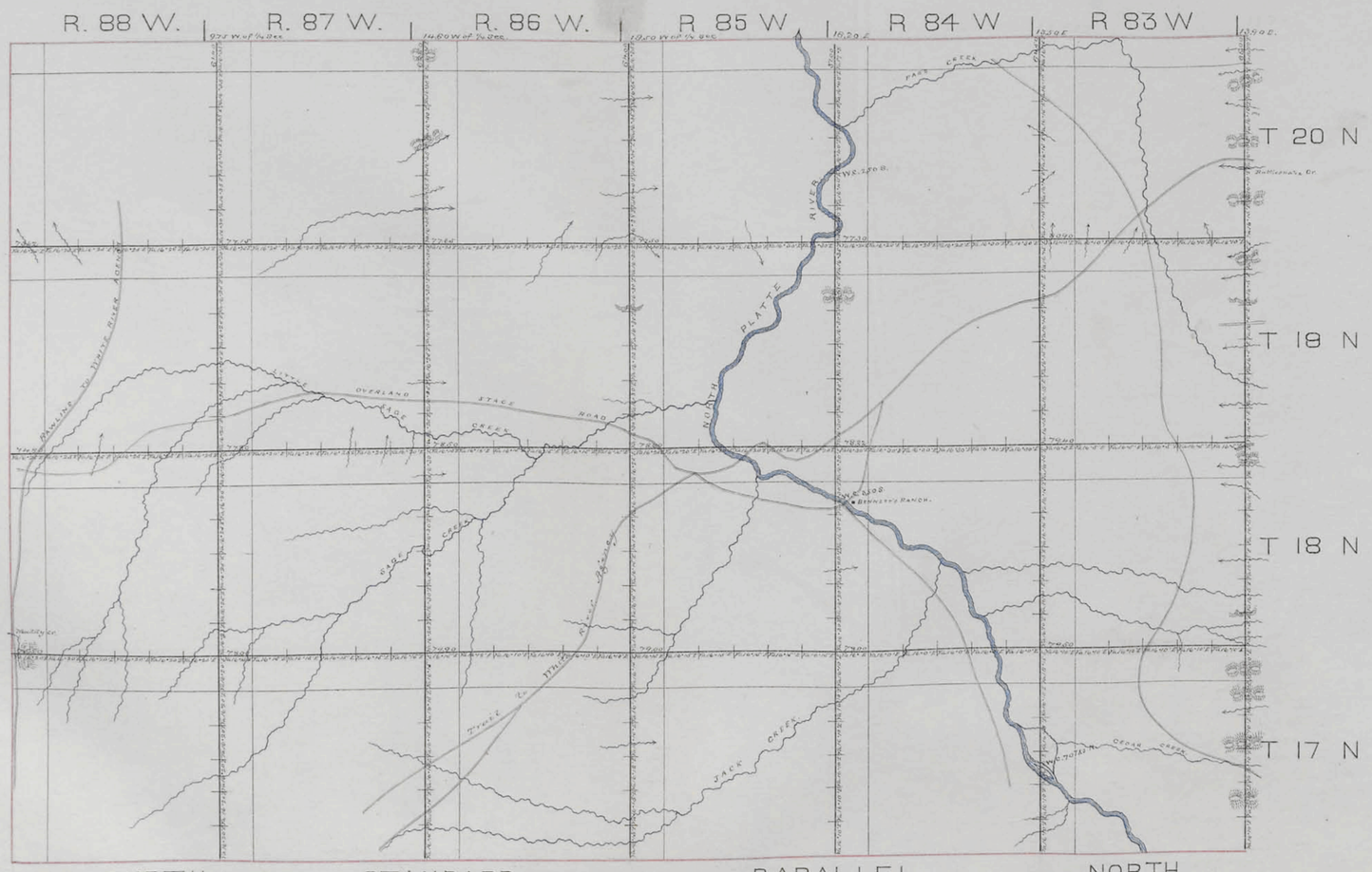

Surveys Designated	By Whom Surveyed	Date of Contract	Amt. of Surveys	When Surveyed
Exterior Lines	William O Downey	June 25th 1872	249 - 78 - 74	Aug.t 19th-Oct 16th
Connections	" "	" "	1 - 7 - 45	1872

I hereby certify that the above Diagram of the Exterior Lines of Townships 17, 18, 19 and 20 North, Ranges 83, 84, 85, 86, 87 and 88 West of the 6th Principal Meridian, in Wyoming Territory, is strictly conformable to the field notes of the Survey thereof, on file in this Office, which have been examined and approved.

Surveyor General's Office
Cheyenne Wyo. Dec. 2d 1872

Silas Reed
Sur.r Gen.l