8516 Click Here for Field Notes ORIGINAL

TOWNSHIP 18 NORTH, RANGE 92 WEST, OF THE SIXTH PRINCIPAL MERIDIAN, WYOMING.

DEPENDENT RESURVEY

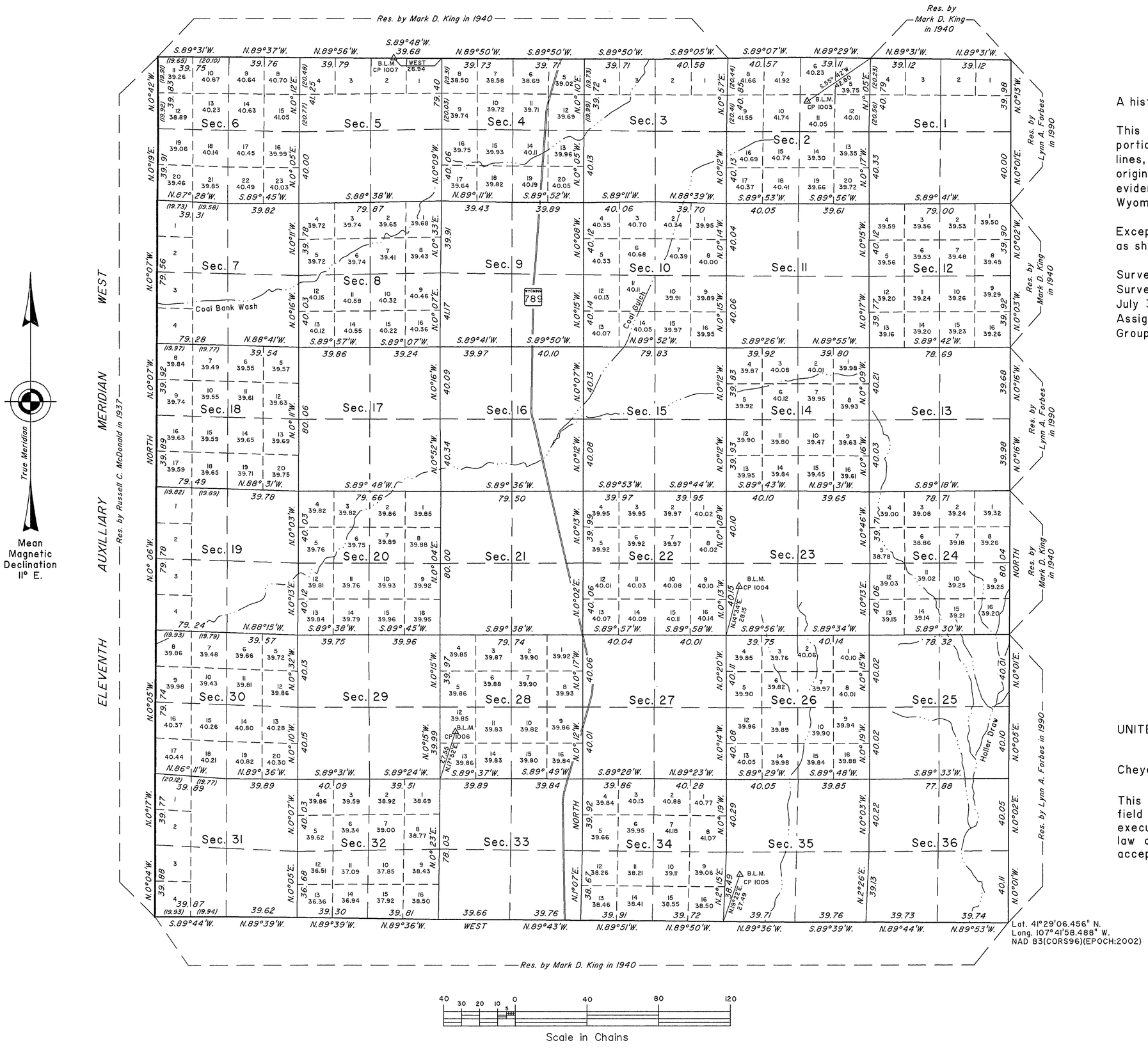

A history of surveys is contained in the field notes.

This plat represents the dependent resurvey of a portion of the north boundary, and the subdivisional lines, designed to restore the corners in their true original locations according to the best available evidence, T. 18 N., R. 92 W., Sixth Principal Meridian, Wyoming.

Except as indicated hereon, the lotting and areas are as shown on the plat approved September 18, 1883.

Survey executed by Sonja S. Sparks, Cadastral Surveyor, beginning June 12, 2008, and completed July 30, 2008, pursuant to Special Instructions and Assignment Instructions dated May 14, 2008, for Group No. 792, Wyoming.

UNITED STATES DEPARTMENT OF THE INTERIOR
BUREAU OF LAND MANAGEMENT

Cheyenne, Wyoming October 9, 2009

This plat is strictly conformable to the approved field notes, and the survey, having been correctly executed in accordance with the requirements of law and the regulations of this Bureau, is hereby accepted.

For the Director

John P. Lee

John P. Lee
Chief Cadastral Surveyor for Wyoming

S.S.S.

1740 A

OFFICIALLY FILED: October 9, 2009

Click Here for Field Notes

(23)

2496

5

TOWNSHIP No. 18 NORTH. RANGE No. 92 WEST of the 6TH Principal MERIDIAN.

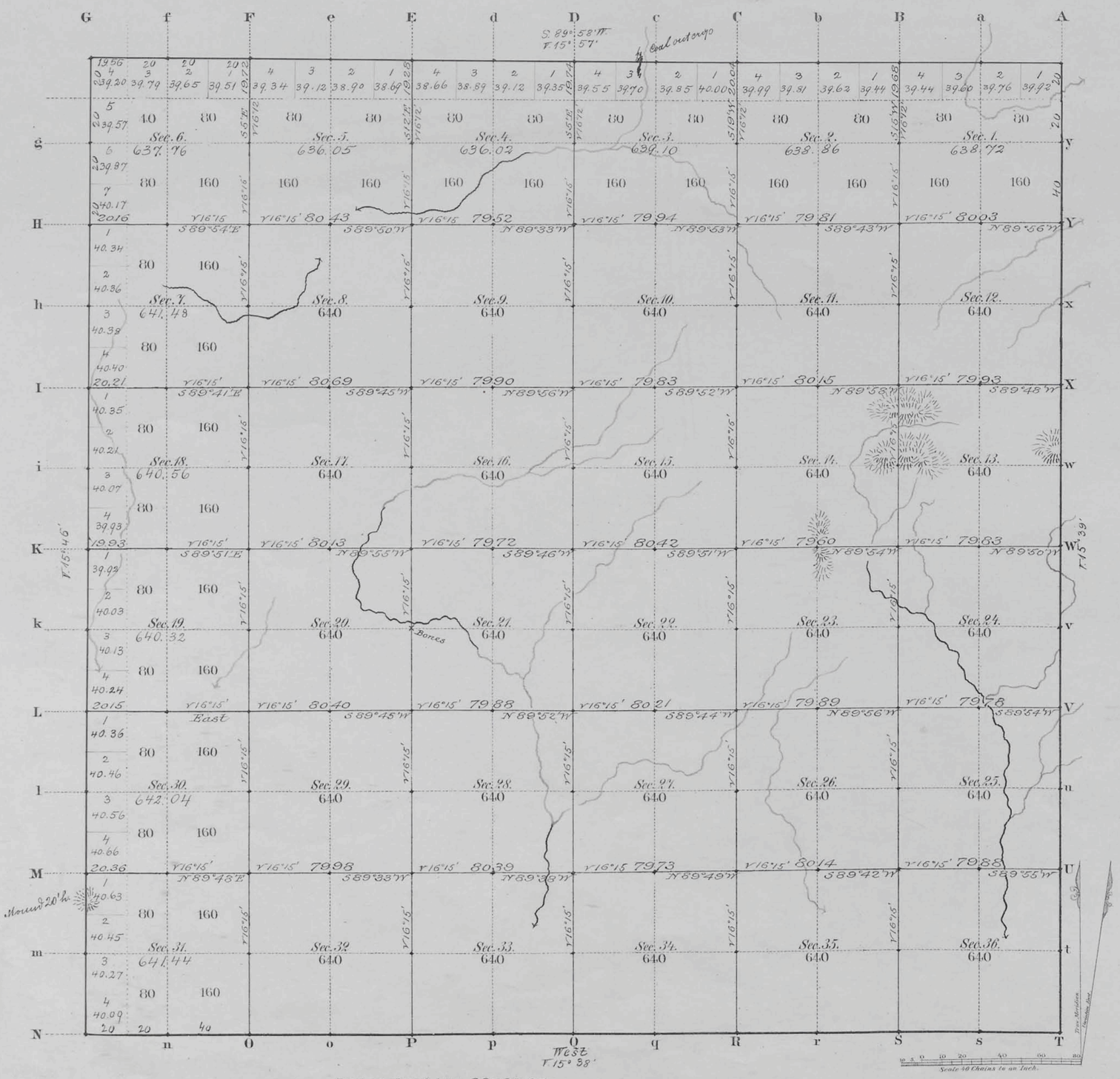

Total number of Acres. 23032.35

Surveys Designated	By Whom Surveyed	Date of Contract	Amount of Surveys Mls	Chs	Lks	When Surveyed	Magnetic Declination
S. W. & N. Township lines	Charles J. Reed	June 15, 1875	17	79	56	July 13-15, 1875	15° 45' E.
Subdivisions	M. N. Grant	July 11, 1882	59	79	48	Oct. 16-21, 1882	16° 15'
Connections							
E. Township line	Alfred M. Rogers	June 15, 1875	6	00	00	July 14, 1875	

The above Map of Township No. 18 North Range No. 92 West of the Sixth Principal Meridian Wyoming Territory is strictly conformable to the field notes of the survey thereof on file in this Office, which have been examined and approved

Surveyor Generals Office,
Cheyenne Wyoming
September 18th 1883

Edw. C. Davis
Sur. Genl.

1740

A. Gast & Co. St. Louis Mo.

18-92

Click Here for Field Notes

6308

ORIGINAL

TOWNSHIPS Nos. 17 AND 18 NORTH, RANGES Nos. 89, 90, 91 AND 92 WEST OF THE SIXTH PRINCIPAL MERIDIAN, WYOMING

DEPENDENT RESURVEY OF EXTERIOR LINES

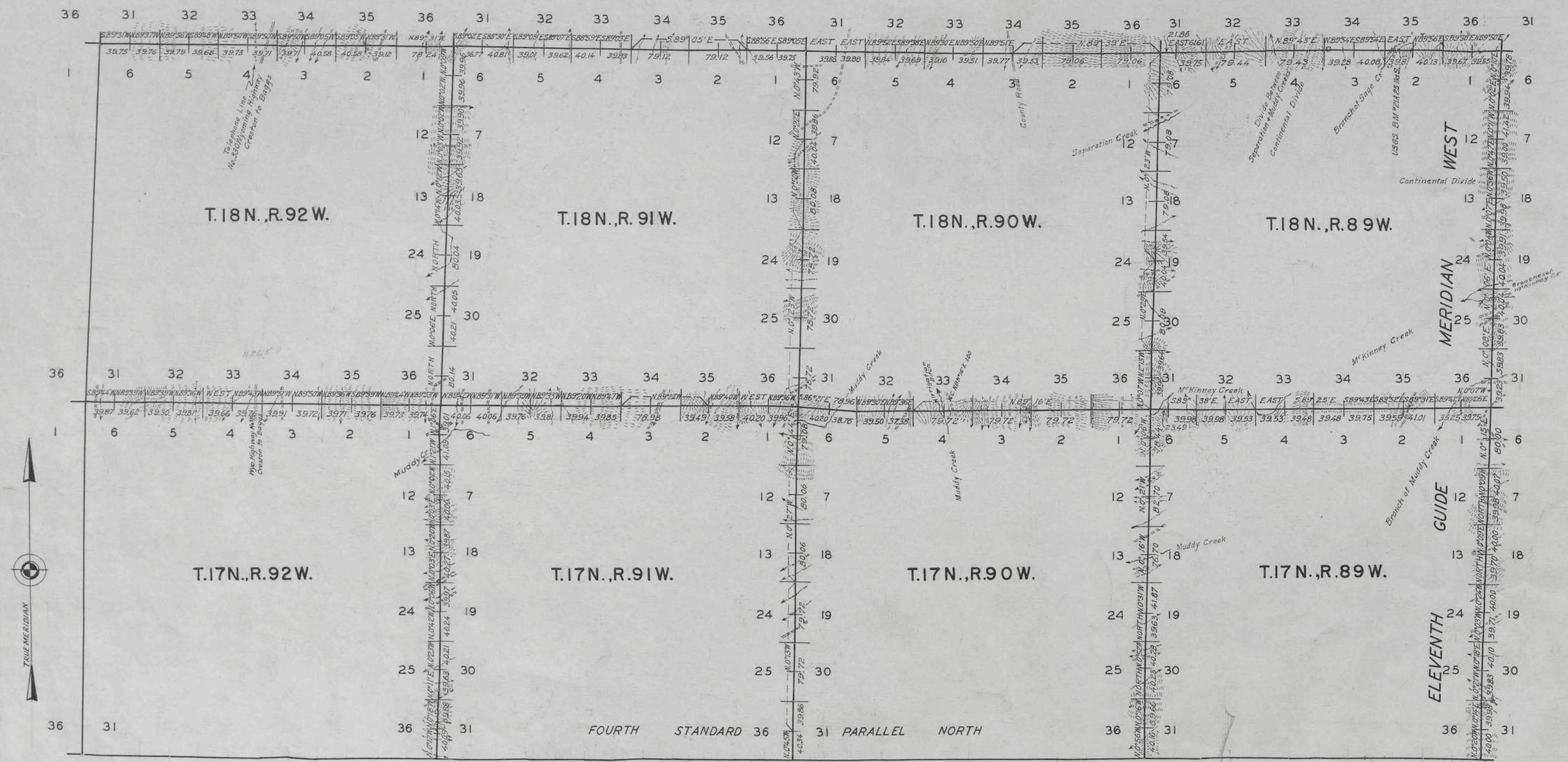

Resurvey authorized by General Land Office letter "E" dated June 12, 1937

Scale: 100 chains to an inch

LINES DESIGNATED	BY WHOM SURVEYED	GROUP		MILEAGE		WHEN SURVEYED	
		NO.	DATE	MLS.	CHS.	BEGUN	COMPLETED
EXTERIOR	MARK D. KING	164	JULY 7, 1939			SEPT. 1, 1939	JULY 13, 1940

UNITED STATES DEPARTMENT OF THE INTERIOR
General Land Office

Denver, Colorado Aug. 25, 1943

The above plat of the exterior lines of Townships Nos. 17 and 18 North, Ranges Nos. 89, 90, 91 and 92 West of the Sixth Principal Meridian, Wyoming, is strictly conformable to the field notes of the resurvey thereof which have been examined and approved

Russell H. Allen
Acting Assistant Supervisor of Surveys

Washington, D.C., Sept. 2, 1943

The resurvey represented by this plat having been correctly executed in accordance with the requirements of law and the regulations of this office, is hereby accepted.

Joel David Wolfsohn
Assistant Commissioner

3038

Transmitted to Congress
May 16, 1944

(8)

Click Here for Field Notes

Ret. / Resurvey Notes, All or Part

47

434

EXTERIOR LINES.

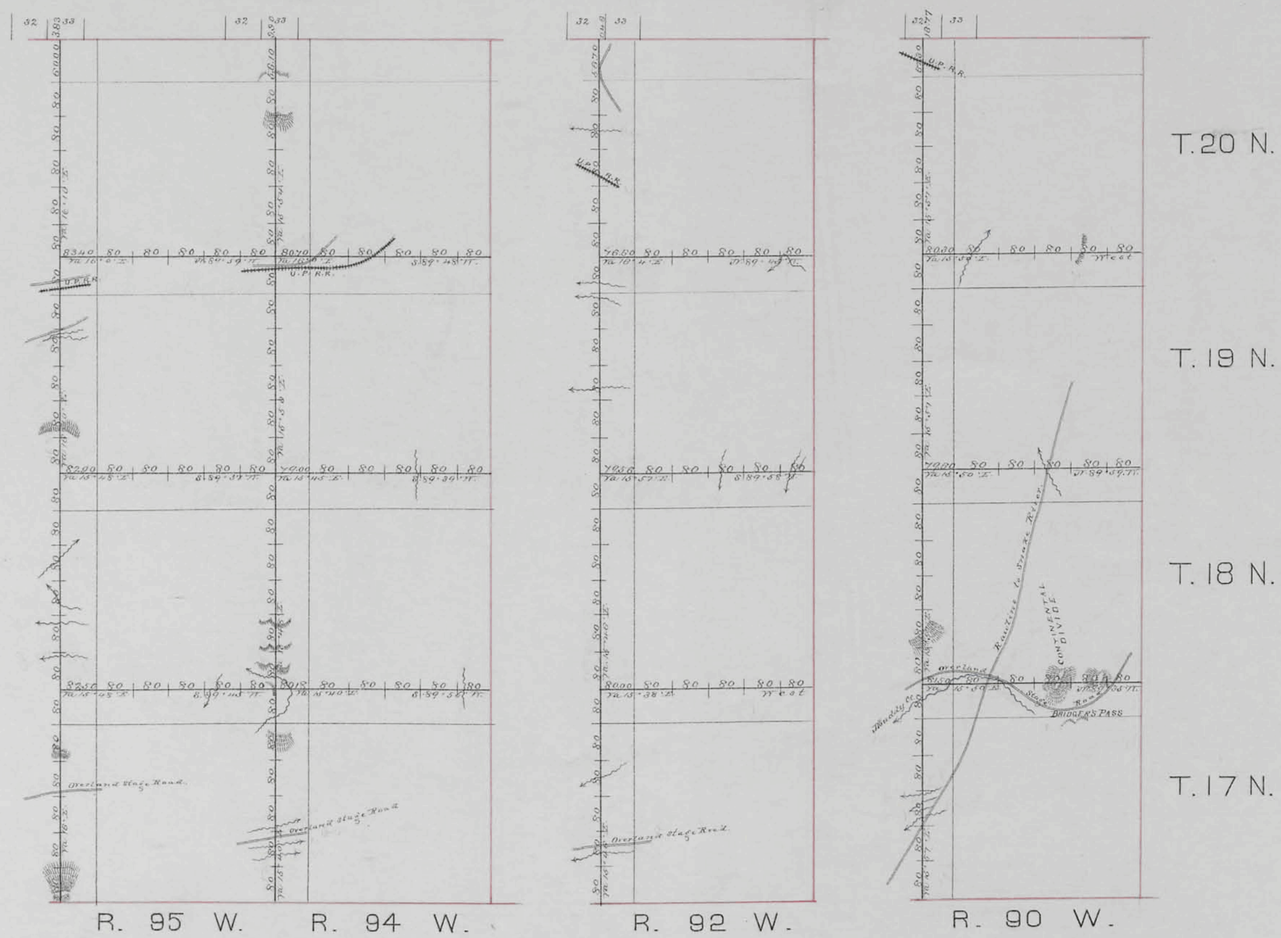

Surveys Designated	By Whom Surveyed	Date of Contract	Amt. of Surveys	When Surveyed
Exterior Lines	Charles J. Reed	June 15th 1875	107 1 34	July 2d Aug. 2d 1875
Connections	" " "	" " "	30 . 06	" " "

The above Diagram of the Exterior Lines of Townships 17, 18, 19 and 20 North of Ranges 90, 92, 94 and 95 West of 6th Principal Meridian, in Wyoming Territory, is strictly conformable to the field notes of the Survey thereof on file in this Office, which have been examined and approved.

Surveyor General's Office,
Cheyenne Wyo. Sept. 15. 1875.

Silas Reed
Sur. Gen.

380