Click Here for Field Notes

TOWNSHIP No. 19 NORTH RANGE No. 78 WEST OF 6TH PRINCIPAL MERIDIAN

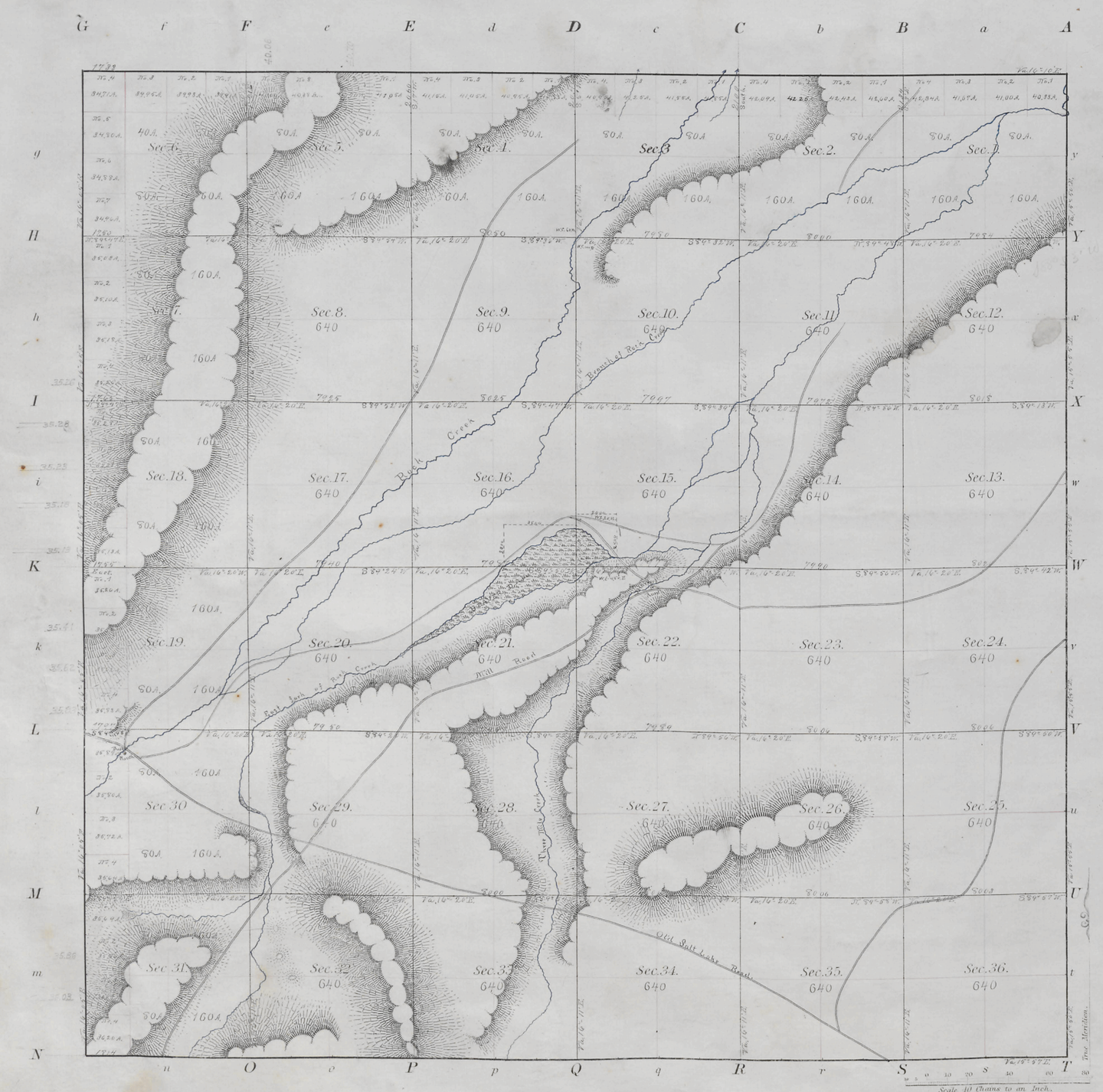

Meanders of

Posts	Courses	Ch.s Lk.s	Posts	Courses	Ch.s Lk.s	Posts	Courses	Ch.s Lk.s

22955.98 Total number of Acres.

Surveys Designated	By Whom Surveyed	Date of Contract	Amount of Surveys	When Surveyed
Township lines	Henry C. Hay	July 1st 1871	M. Ch.s Lk.s	Aug. 1872
Subdivisions	John B. Thomas	July 1st 1871	59 - 68 - 74	Aug. 26 - Sep. 6th 1872

The above Map of Township No. 19 North of Range No. 78 West of 6th Principal Meridian in Wyoming Territory is strictly conformable to the field notes of the survey thereof on file in this Office, which have been examined and approved.

Surveyor Generals Office,
Cheyenne Wyo. Oct 15th 1872

Silas Reed
Sur. Gen.l

Click Here for Field Notes

Acces. No. 6254

ORIGINAL

TOWNSHIPS Nos 18, 19 & 20 NORTH, RANGES Nos 78, 79, 80 & 81 WEST OF THE SIXTH PRINCIPAL MERIDIAN, WYOMING

SHEET 1 OF 2.

DEPENDENT RESURVEY OF EXTERIOR LINES

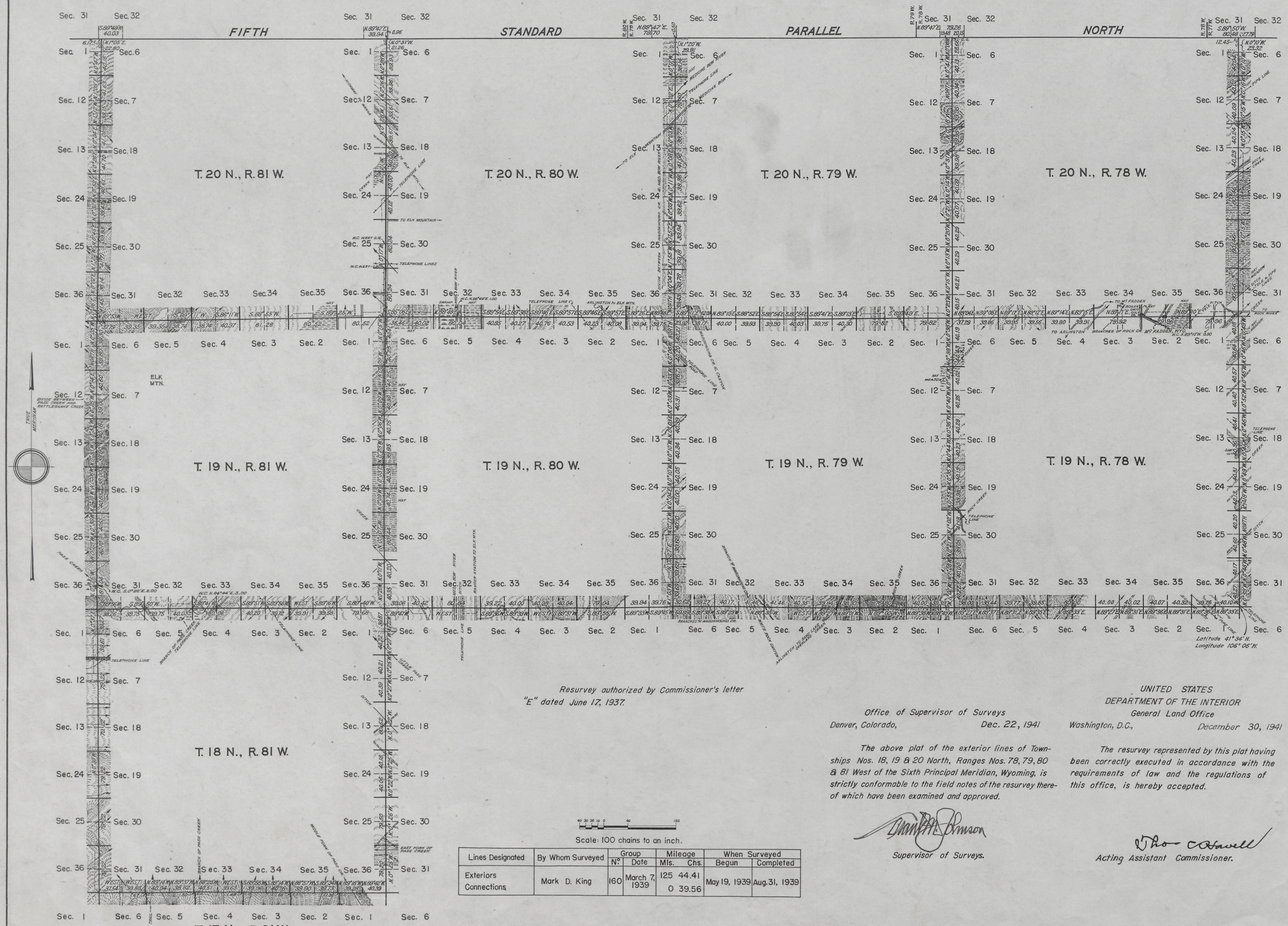

Resurvey authorized by Commissioner's letter "E" dated June 17, 1937.

Scale: 100 chains to an inch.

Lines Designated	By Whom Surveyed	Group No.	Group Date	Mileage Mls.	Mileage Chs.	When Surveyed Begun	When Surveyed Completed
Exteriors	Mark D. King	160	March 7, 1939	125	44.41	May 19, 1939	Aug. 31, 1939
Connections				0	39.56		

Office of Supervisor of Surveys
Denver, Colorado, Dec. 22, 1941

The above plat of the exterior lines of Townships Nos. 18, 19 & 20 North, Ranges Nos. 78, 79, 80 & 81 West of the Sixth Principal Meridian, Wyoming, is strictly conformable to the field notes of the resurvey thereof which have been examined and approved.

Supervisor of Surveys.

UNITED STATES
DEPARTMENT OF THE INTERIOR
General Land Office
Washington, D.C., December 30, 1941

The resurvey represented by this plat having been correctly executed in accordance with the requirements of law and the regulations of this office, is hereby accepted.

Acting Assistant Commissioner.

J.W.G.

3025

Trans. to Chey. L.O.
Feb. 14, 1942

AMT

0043

Click Here for Field Notes

Indexed

EXTERIOR LINES

R 78 W

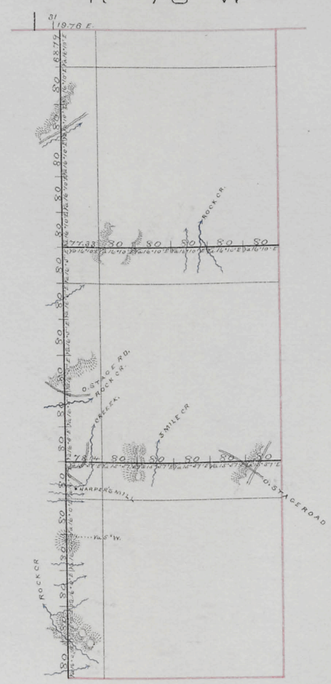

T 20 N

T 19 N

T 18 N

Surveys Designated	By Whom Surveyed	Date of Contract	Amt. of Surveys	When Surveyed
Exterior Lines	Henry G. Hay	July 1st 1871	Ms. 29 . Chs. 64 . Lks. 26	Augt. 15-30. 1872
			. 19 . 76	

I hereby Certify that the above diagram of the Exterior Lines of Townships 18, 19, and 20 North, of Range 78 West of the 6th Principal Meridian, in Wyoming Territory, is strictly conformable to the field notes of the survey thereof, on file in this Office, which have been examined and approved.

Silas Reed
Surr. Genl.

Surveyor General's Office,
Cheyenne Wyo. Sept. 27th 1872.