Click Here for Field Notes

586

TOWNSHIP No. 19 NORTH RANGE No. 79 WEST of the 6th Principal MERIDIAN.

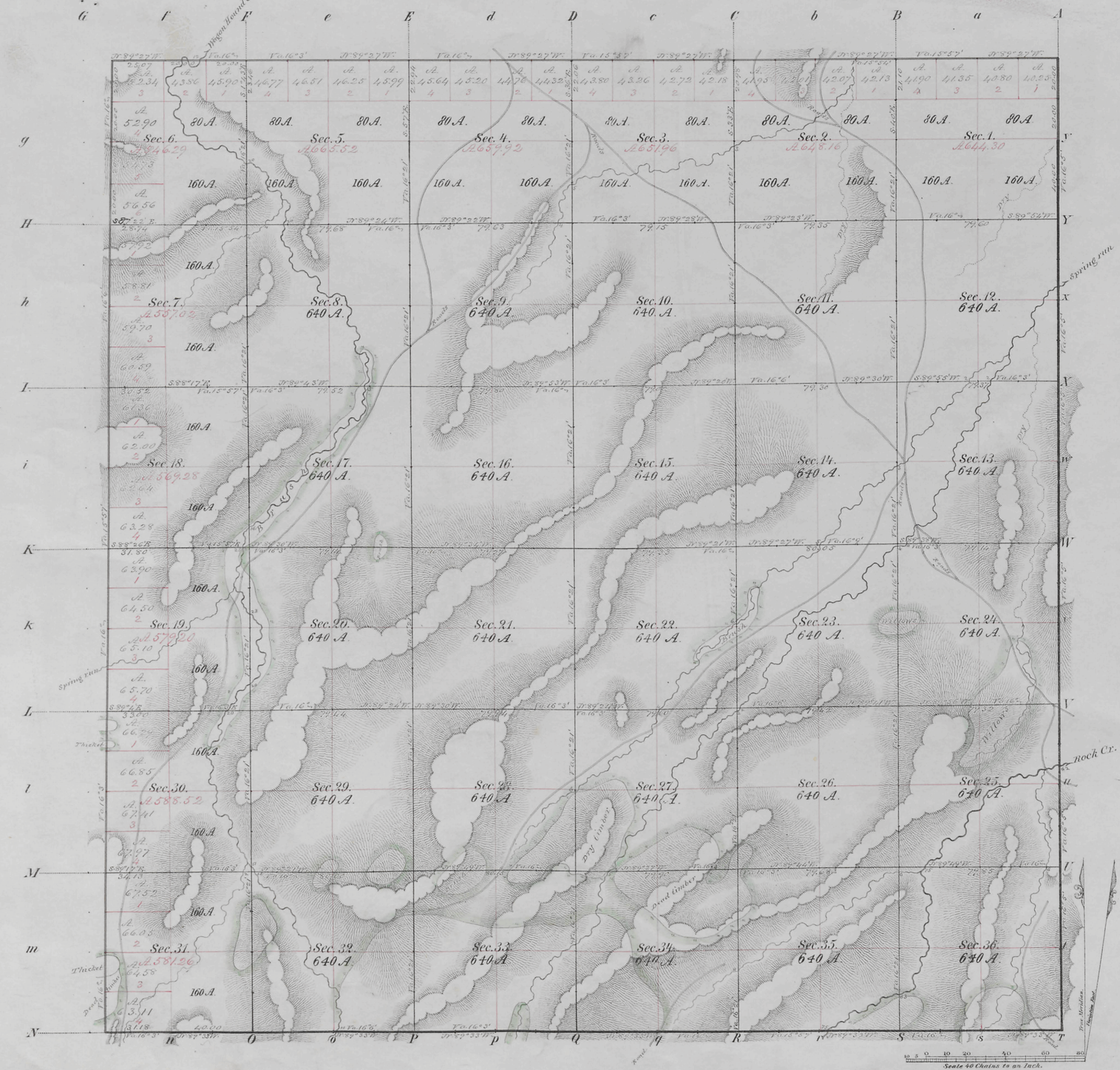

Total number of Acres. 22,691.43

Surveys Designated	By Whom Surveyed	Date of Contract	Amount of Surveys Mts. Chs. Lks.	When Surveyed
W. N. & S. Township lines,	L. M. Lampton	Aug. 24. 1877	17 . 56 . 25	Sept. 1877
Subdivisions,	" " "	July 22, 1878	59 . 37 . 36	Aug. 1878
E. Township line,	H. G. Hay	" 1, 1871	6 . 00 . 00	" 1872

The above Map of Township No. 19 North, of Range No. 79 West of the 6th Principal Meridian, Wyoming Territory, is strictly conformable to the field notes of the survey thereof on file in this Office, which have been examined and approved

Surveyor General's Office, Cheyenne, Wyo. Dec. 31, 1878.

Edw. C. David
Sur. Genl.

A. Gast & Co., St. Louis, Mo.

19 - 79

TOWNSHIP 19 NORTH, RANGE 79 WEST OF THE SIXTH PRINCIPAL MERIDIAN, WYOMING.

INDEX TO CORNER REMONUMENTATION WITHOUT SURVEY

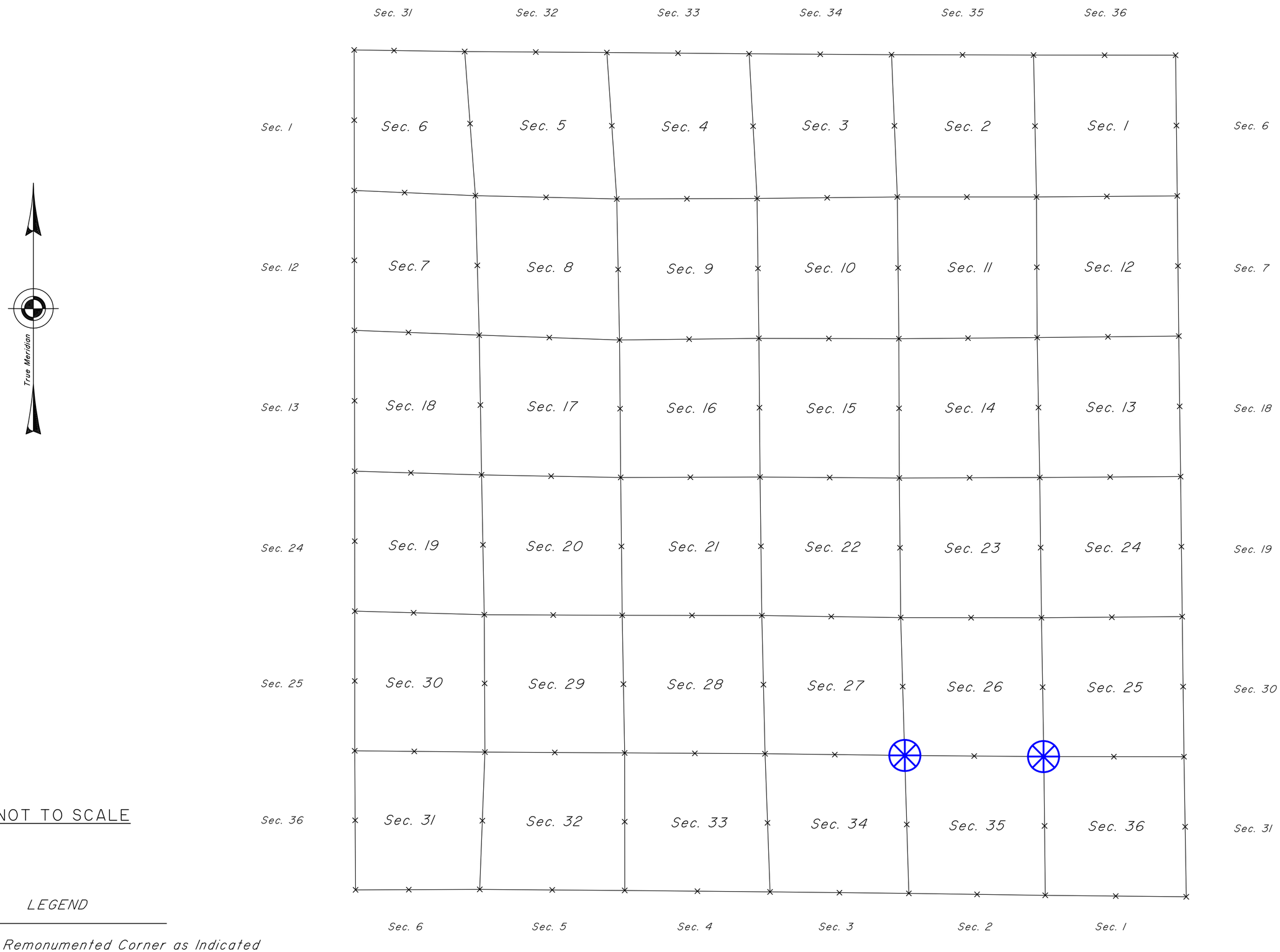

True Meridian

NOT TO SCALE

LEGEND

Remonumented Corner as Indicated

Click Here for Field Notes

Acces. No. 6254

ORIGINAL

TOWNSHIPS Nos 18, 19 & 20 NORTH, RANGES Nos 78, 79, 80 & 81 WEST OF THE SIXTH PRINCIPAL MERIDIAN, WYOMING

SHEET 1 OF 2.

DEPENDENT RESURVEY OF EXTERIOR LINES

FIFTH STANDARD PARALLEL NORTH

T. 20 N., R. 81 W.

T. 20 N., R. 80 W.

T. 20 N., R. 79 W.

T. 20 N., R. 78 W.

T. 19 N., R. 81 W.

T. 19 N., R. 80 W.

T. 19 N., R. 79 W.

T. 19 N., R. 78 W.

T. 18 N., R. 81 W.

T. 17 N., R 81 W.

Latitude 41° 34' N.
Longitude 106° 06' W.

Resurvey authorized by Commissioner's letter "E" dated June 17, 1937.

Scale: 100 chains to an inch.

Lines Designated	By Whom Surveyed	Group No°	Group Date	Mileage Mls.	Mileage Chs.	When Surveyed Begun	When Surveyed Completed
Exteriors	Mark D. King	160	March 7, 1939	125	44.41	May 19, 1939	Aug. 31, 1939
Connections				0	39.56		

Office of Supervisor of Surveys
Denver, Colorado, Dec. 22, 1941

The above plat of the exterior lines of Townships Nos. 18, 19 & 20 North, Ranges Nos. 78, 79, 80 & 81 West of the Sixth Principal Meridian, Wyoming, is strictly conformable to the field notes of the resurvey thereof which have been examined and approved.

Supervisor of Surveys.

UNITED STATES
DEPARTMENT OF THE INTERIOR
General Land Office
Washington, D.C., December 30, 1941

The resurvey represented by this plat having been correctly executed in accordance with the requirements of law and the regulations of this office, is hereby accepted.

Acting Assistant Commissioner.

J.W.G.

3025

Trans. to Chey. L.O.
Feb 14, 1942

AMT

Click Here for Field Notes

(9) Indexed

545

EXTERIOR LINES.

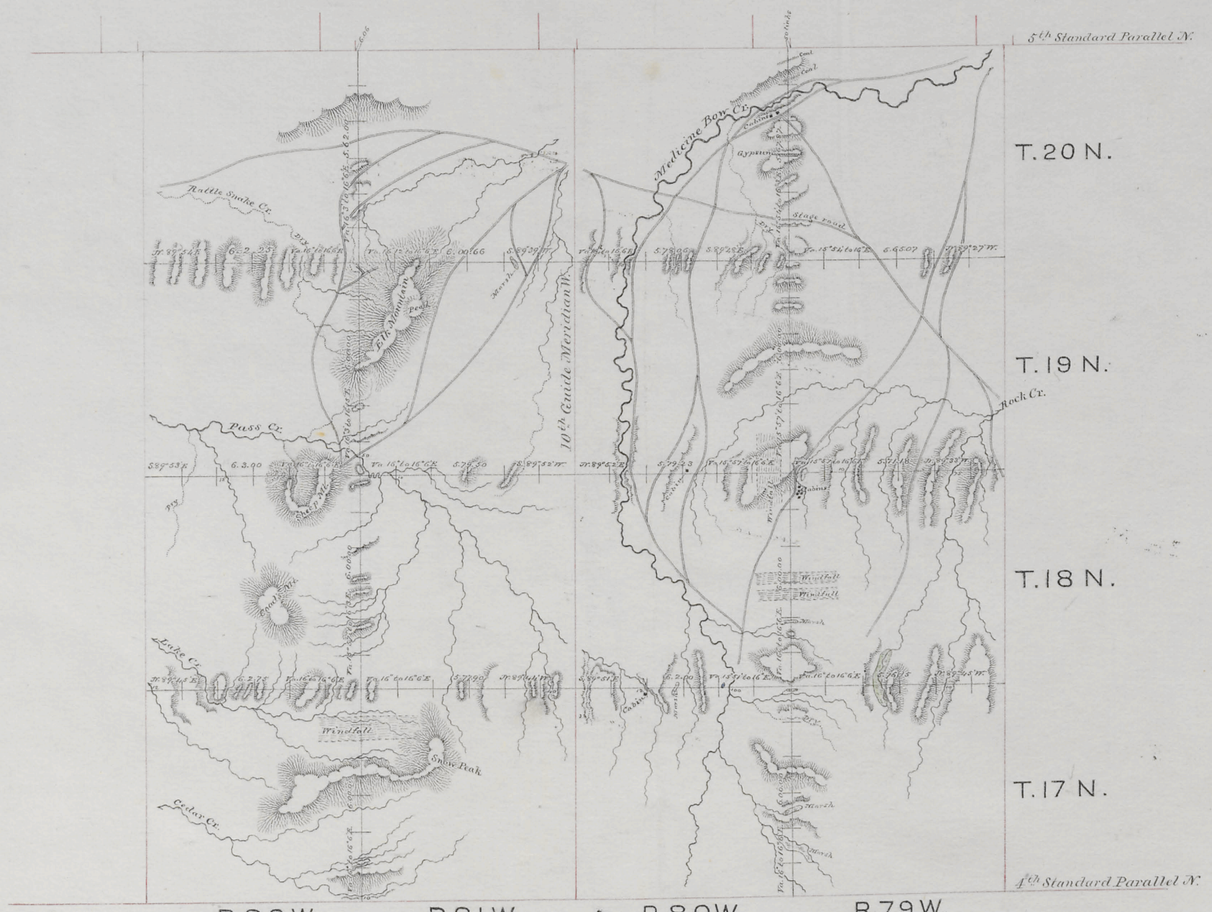

Surveys designated.	By whom surveyed.	Date of contract.	Amount of surveys.	When surveyed.
Township lines	L. M. Lampton	Aug. 24. 1877.	M. 119 . Ch. 27 . Lks. 62	Sept & Oct. 1877.
Connections.	" " "	" " "	6 . 56	" " " "

I hereby certify, that the above diagram of the exterior lines of Townships 17, 18, 19, and 20 N. Ranges 79, 80, 81 and 82 West of the 6th Principal Meridian, in Wyoming Territory, is strictly conformable to the field notes of the survey thereof, on file in this office, which have been examined and approved.

Surveyor General's Office,
Cheyenne, Wyo. Nov. 24. 1877.

Edw. C. David
Surveyor General.