Click Here for Field Notes

7131

ORIGINAL

TOWNSHIP 19 NORTH, RANGE 81 WEST OF THE SIXTH PRINCIPAL MERIDIAN, WYOMING.

DEPENDENT RESURVEY

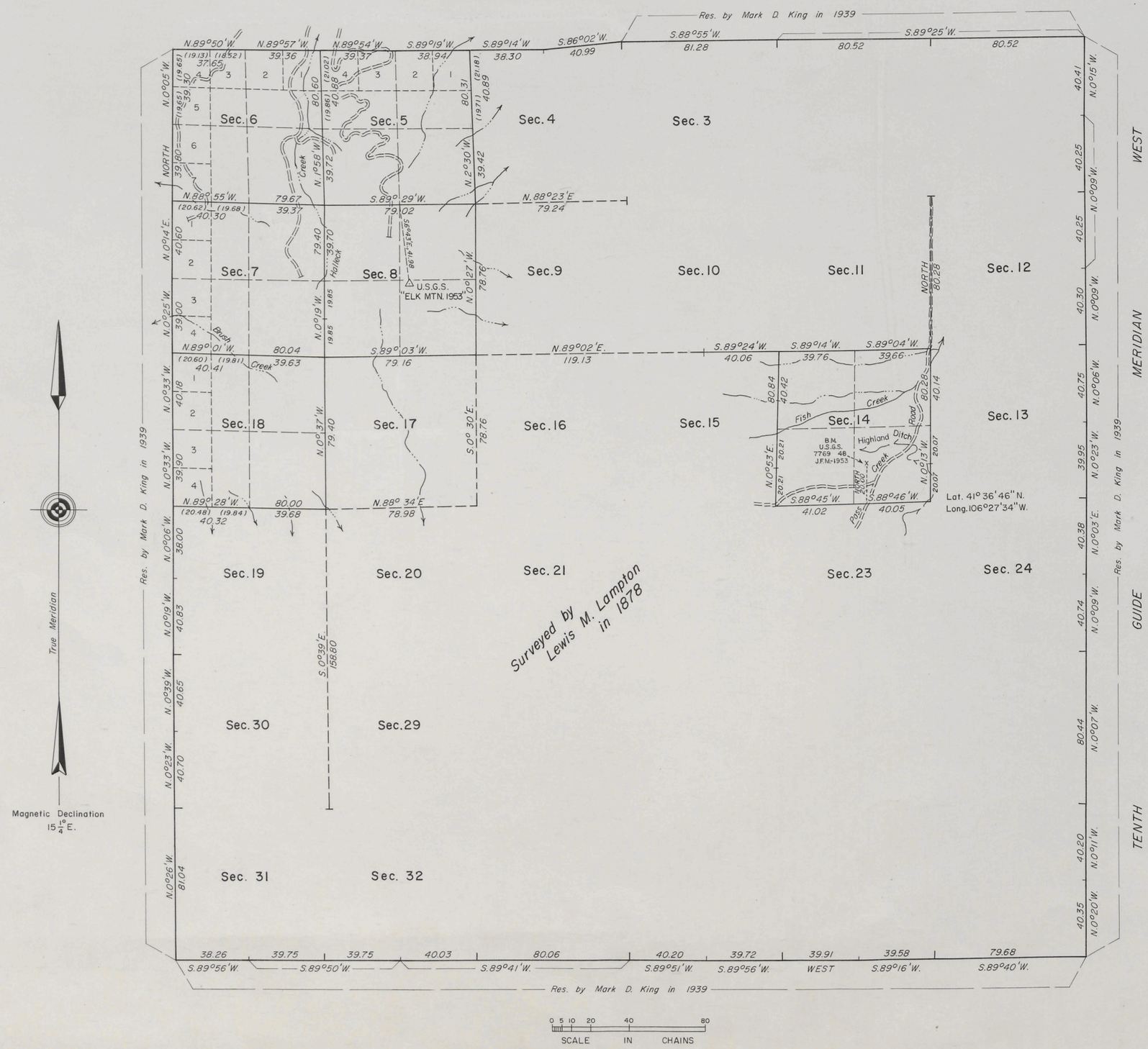

Area Resurveyed 3,874.66 Acres

The history of previous surveys is contained in the field note record.

A portion of the north boundary was resurveyed concurrently with this group.

This plat represents a retracement and reestablishment of a portion of the subdivisional lines, designed to restore the corners in their true original locations according to the best available evidence.

Survey executed by Francis D. Eickbush, Jr., Supervisory Cadastral Surveyor, September 19, 1967, to August 26, 1968, pursuant to Special Instructions for Group No. 315, Wyoming, dated July 24, 1967.

The lottings and areas are as shown on the plat approved December 31, 1878.

UNITED STATES DEPARTMENT OF THE INTERIOR
BUREAU OF LAND MANAGEMENT
Washington, D. C. March 17, 1971

This plat is strictly conformable to the approved field notes, and the survey, having been correctly executed in accordance with the requirements of law and the regulations of this Bureau, is hereby accepted.

For the Director

Clark L. Lamm

Chief, Division of Cadastral Survey

W.H.B.

495 A

19-81

Click Here for Field Notes

(10)

14.

584

TOWNSHIP Nº 19 NORTH RANGE Nº 81 WEST of the 6TH Principal MERIDIAN.

Total number of Acres. 23124.00

	Surveys Designated	By Whom Surveyed	Date of Contract	Amount of Surveys Mls Ch Lks	When Surveyed
W. N. & S.	Township lines	L. M. Lampton	Aug. 24, 1877	18 . 00 . 16	Oct. 1877.
	Subdivisions	" " "	July. 22, 1878	60 . 11 . 09	Aug. 1878
	10th Guide Mer. W.	J. B. Thomas	" 1, 1871	6 . 00 . 00	" 1871

The above Map of Township Nº 19 North, of Range Nº 81 West of the 6th Principal Meridian, Wyoming Territory, is strictly conformable to the field notes of the survey thereof on file in this Office, which have been examined and approved

Surveyor General's Office,
Cheyenne, Wyo. Dec. 31, 1878.

Edw. C. David
Surv. Gen.l

495

A. Gast & Co. St. Louis, Mo.

19 - 81

Click Here for Field Notes

Acces. No. 6254

ORIGINAL

TOWNSHIPS Nos 18, 19 & 20 NORTH, RANGES Nos 78, 79, 80 & 81 WEST OF THE SIXTH PRINCIPAL MERIDIAN, WYOMING

SHEET 1 OF 2.

DEPENDENT RESURVEY OF EXTERIOR LINES

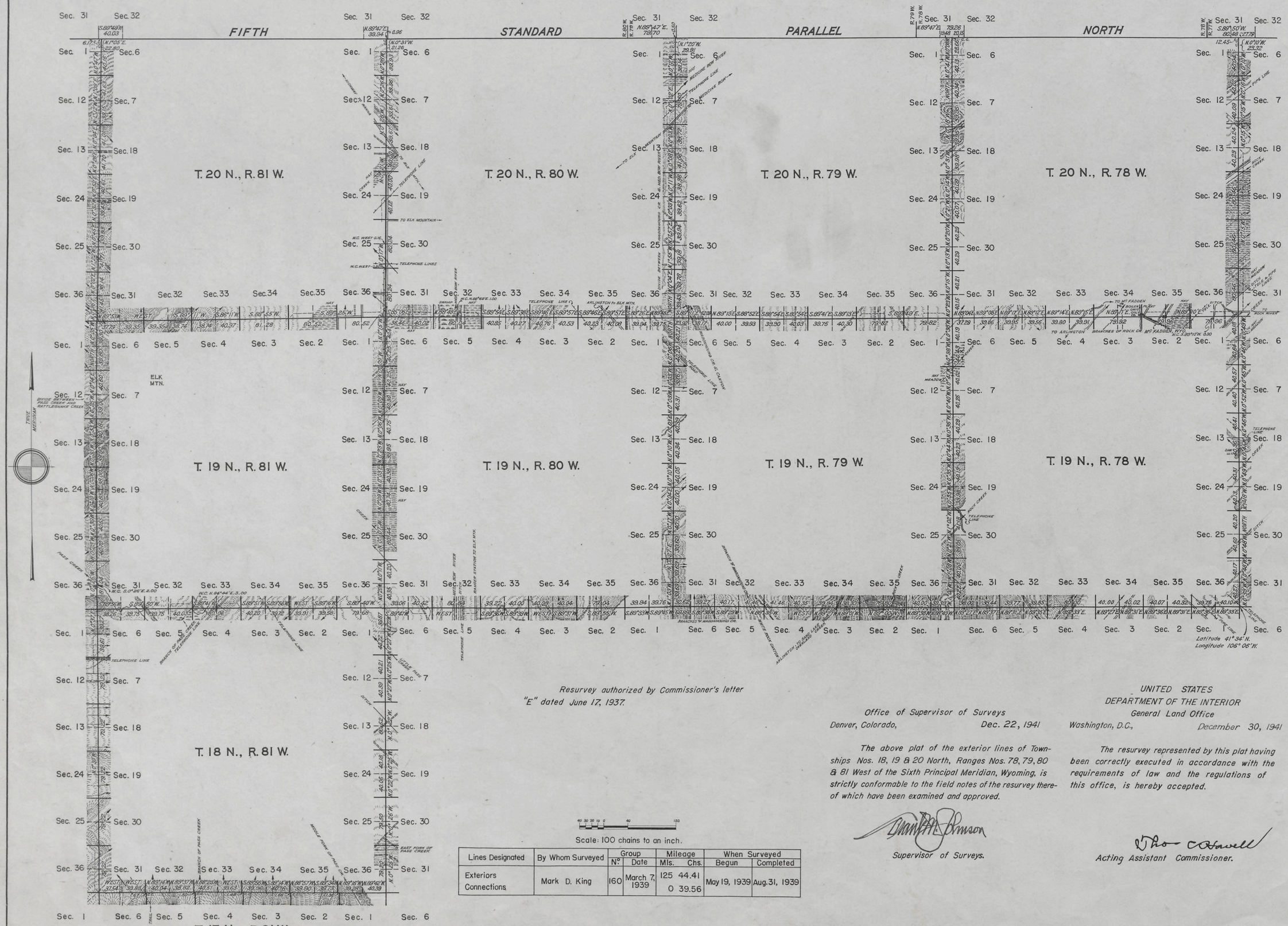

Resurvey authorized by Commissioner's letter "E" dated June 17, 1937.

Scale: 100 chains to an inch.

Lines Designated	By Whom Surveyed	Group No.	Group Date	Mileage Mls.	Mileage Chs.	When Surveyed Begun	When Surveyed Completed
Exteriors	Mark D. King	160	March 7, 1939	125	44.41	May 19, 1939	Aug. 31, 1939
Connections				0	39.56		

Office of Supervisor of Surveys
Denver, Colorado, Dec. 22, 1941

The above plat of the exterior lines of Townships Nos. 18, 19 & 20 North, Ranges Nos. 78, 79, 80 & 81 West of the Sixth Principal Meridian, Wyoming, is strictly conformable to the field notes of the resurvey thereof which have been examined and approved.

Supervisor of Surveys.

UNITED STATES
DEPARTMENT OF THE INTERIOR
General Land Office
Washington, D.C., December 30, 1941

The resurvey represented by this plat having been correctly executed in accordance with the requirements of law and the regulations of this office, is hereby accepted.

Acting Assistant Commissioner.

J.W.G.

3025

Trans. to Chey. L.O.
Feb. 14, 1942

AMT

Click Here for Field Notes

(9)

Indexed

545

54

EXTERIOR LINES.

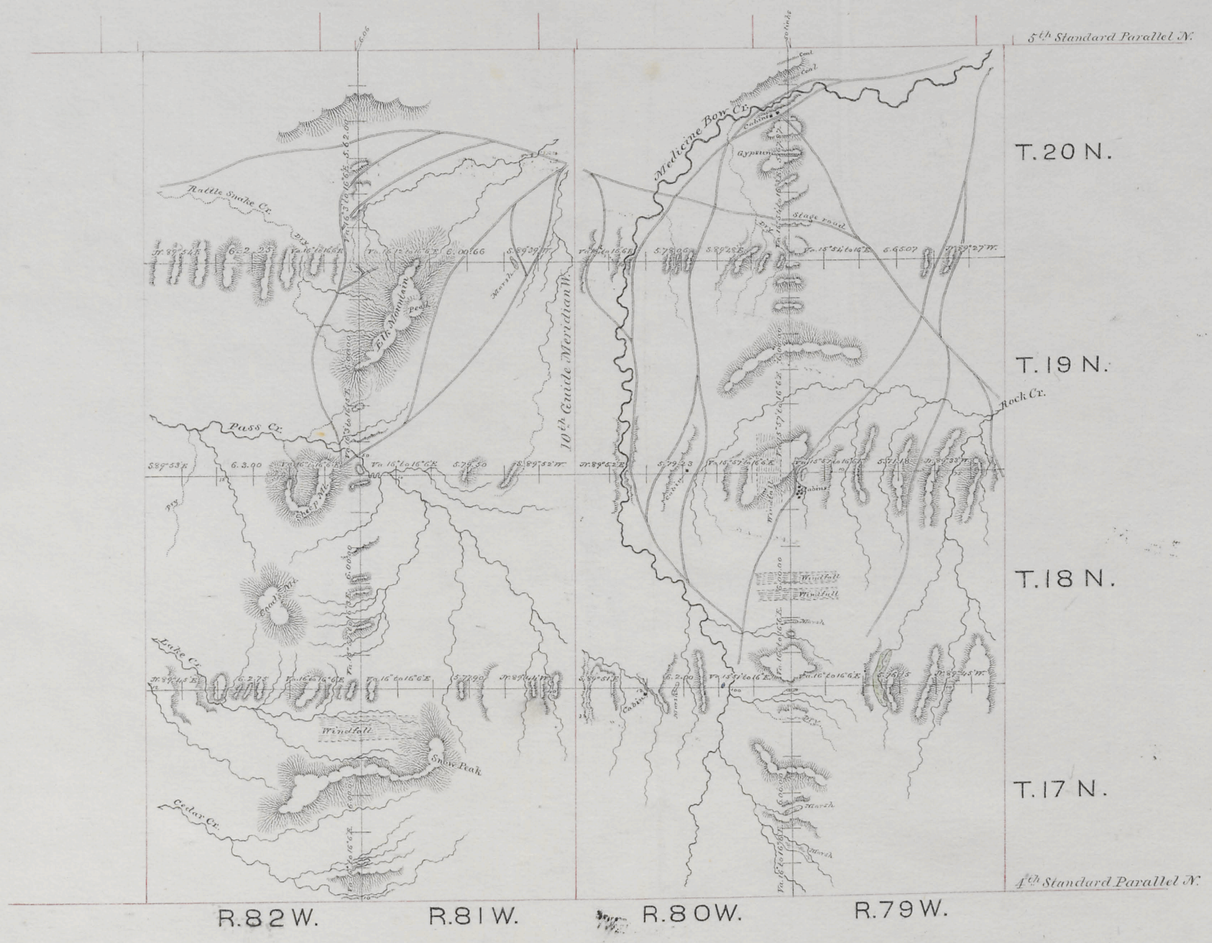

Surveys designated.	By whom surveyed.	Date of contract.	Amount of surveys.	When surveyed.
Township lines	L. M. Lampton	Aug. 24. 1877	119 . 27 . 62	Sept & Oct. 1877.
Connections.	" " "	" " "	6 . 56	" " " "

I hereby certify, that the above diagram of the exterior lines of Townships 17, 18, 19, and 20 N. Ranges 79, 80, 81 and 82 West of the 6th Principal Meridian, in Wyoming Territory, is strictly conformable to the field notes of the survey thereof, on file in this office, which have been examined and approved.

Surveyor General's Office,
Cheyenne, Wyo. Nov. 24. 1877.

Edw. C. David
Surveyor General.

460

Click Here for Field Notes

TENTH GUIDE MERIDIAN WEST



Surveys Designated	By Whom Surveyed	Date of Contract	Amt. of Surveys	When Surveyed
10th Guide Merid. West	John B. Thomas	July 1st 1871	47 . 61 . 22 2 . 75	Augt 7-26 1871.

I hereby certify that the above Diagram of the 10th Guide Meridian West of 6th Principal Meridian, between the 4th and 6th Standard Parallels North, in Wyoming Territory, is strictly conformable to the field Notes of the Survey thereof, on file in this Office, which have been examined and approved.

Surveyor General's Office
Cheyenne Wyo. Dec. 27. 1871

Silas Reed
Sur. Genl.