Click Here for Field Notes

7133

ORIGINAL

TOWNSHIP 19 NORTH, RANGE 82 WEST OF THE SIXTH PRINCIPAL MERIDIAN, WYOMING.

DEPENDENT RESURVEY

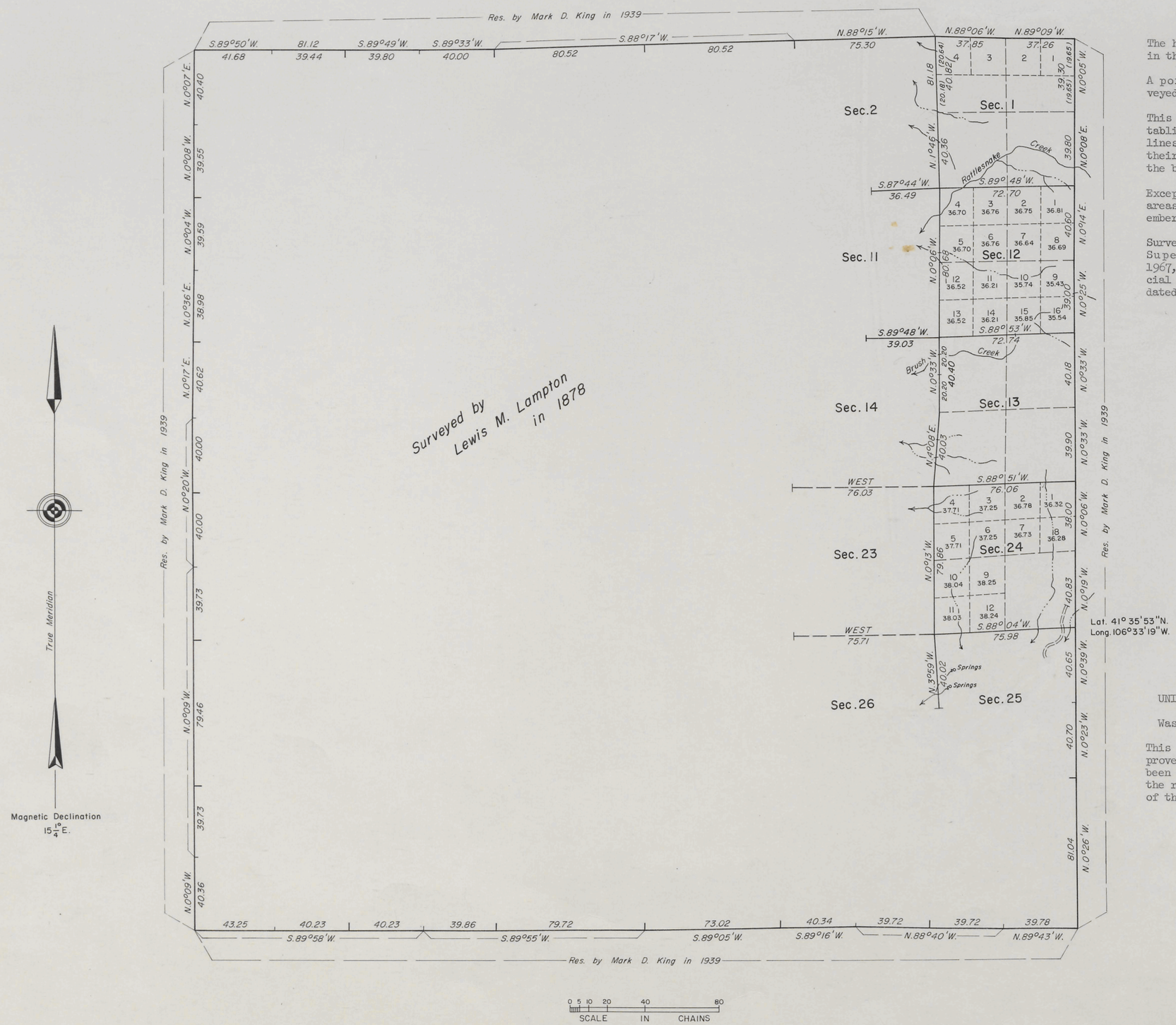

Area Resurveyed 2,472.31 Acres

The history of previous surveys is contained in the field note record.

A portion of the north boundary was resurveyed concurrently with this group.

This plat represents a retracement and reestablishment of a portion of the subdivisional lines, designed to restore the corners in their true original locations according to the best available evidence.

Except as shown hereon, the lottings and areas are as shown on the plat approved December 31, 1878.

Survey executed by Francis D. Eickbush, Jr., Supervisory Cadastral Surveyor, October 5, 1967, to July 31, 1968, pursuant to the Special Instructions for Group No. 315, Wyoming, dated July 24, 1967.

UNITED STATES DEPARTMENT OF THE INTERIOR
BUREAU OF LAND MANAGEMENT
Washington, D. C. March 17, 1971

This plat is strictly conformable to the approved field notes, and the survey, having been correctly executed in accordance with the requirements of law and the regulations of this Bureau, is hereby accepted.

For the Director

Clark I. Gumm

Chief, Division of Cadastral Survey

W.H.B.

492 B

19-82

581

ORIG

Supplemental Plat No. 1

Township No. 19 North., Range No. 82 West of the Sixth Principal Meridian, Wyoming

Scale 1" = 500' = 7.57 chs.

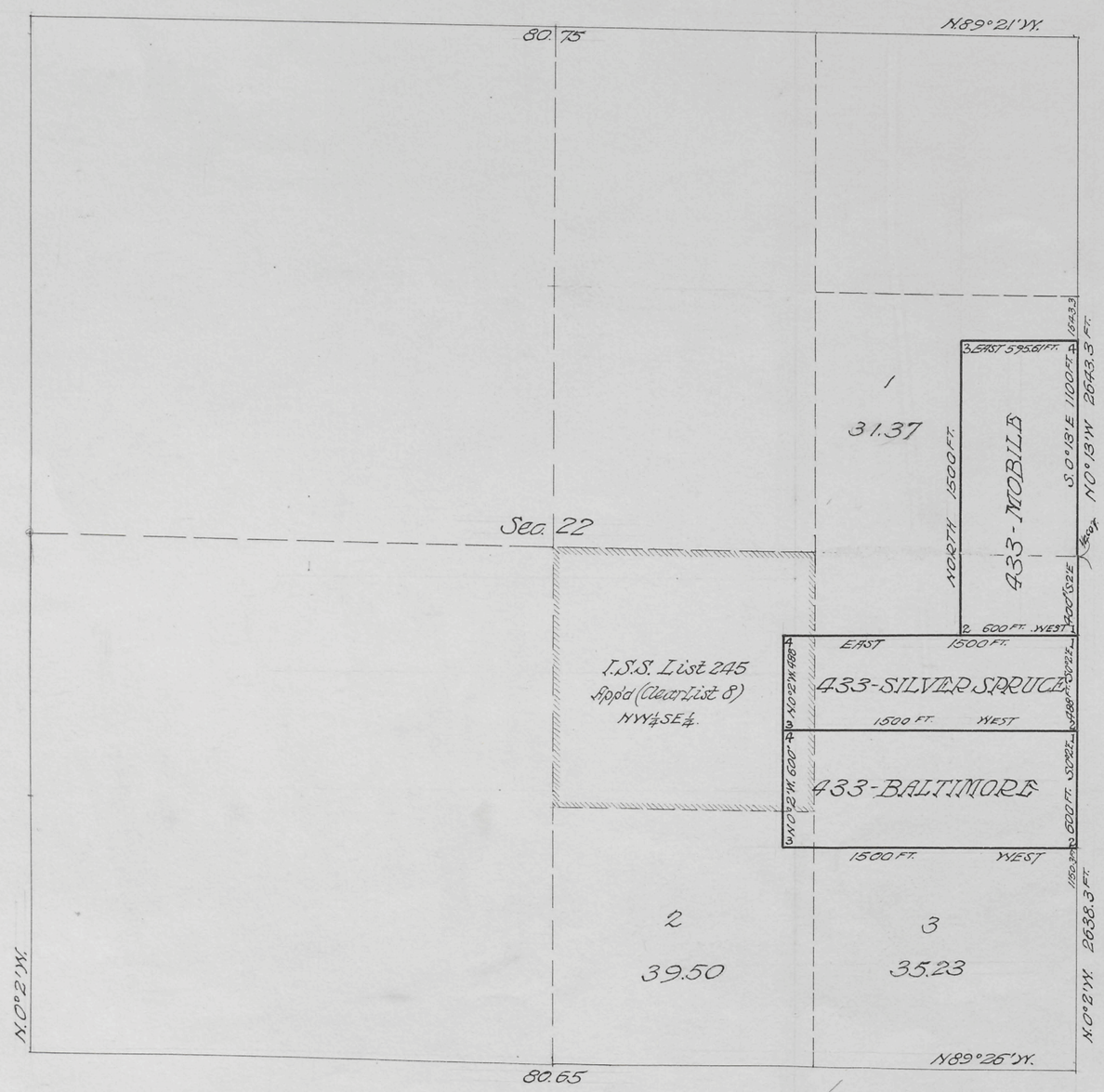

THIS SUPPLEMENTAL PLAT NO. 1, SECTION 22, TOWNSHIP NO. 19 NORTH, RANGE NO. 82 WEST, OF THE SIXTH PRINCIPAL MERIDIAN, WYOMING, IS PREPARED IN ACCORDANCE WITH DIRECTIONS GIVEN IN COMMISSIONER'S LETTER "N" CHEYENNE 029034, DATED NOVEMBER 15, 1920, FOR THE PURPOSE OF SHOWING THE SEGREGATION OF MINERAL SURVEY NO. 433, IN SAID SECTION 22, AND FRACTIONAL LOTS CREATED THEREBY, AND IS HEREBY APPROVED.

OFFICE OF U. S. SURVEYOR GENERAL,

CHEYENNE, WYOMING, JUNE 9, 1921.

Charles L. Decker
Surveyor General.

492-A.

Accepted Aug. 8, 1921 **19-82**
Sent to Cheyenne L.O. Aug 11, 1921.

Click Here for Field Notes

(10)

11

520

TOWNSHIP Nº 19 NORTH RANGE Nº 82 WEST of the 6TH Principal MERIDIAN.

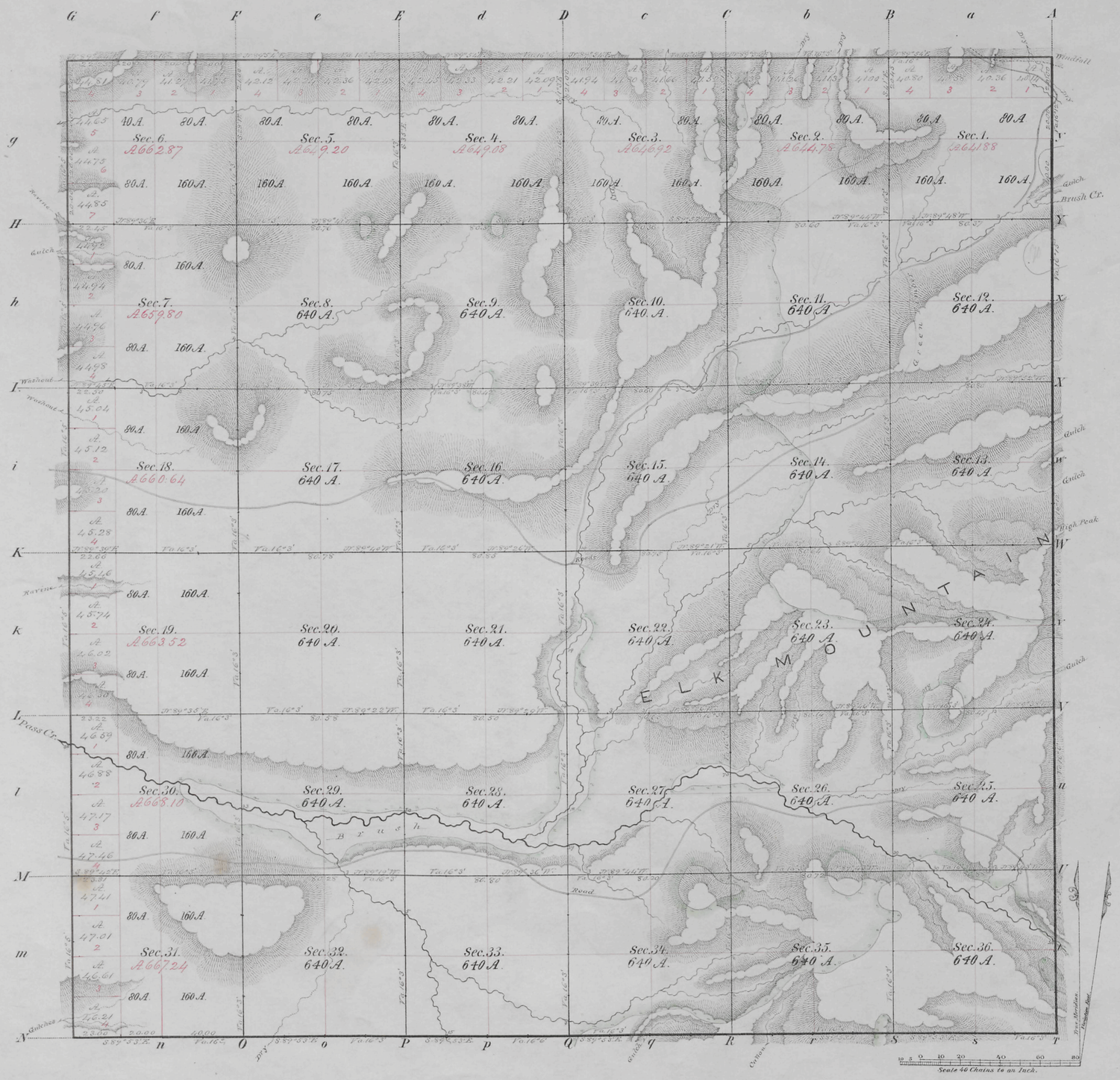

Total number of Acres. 23,214.03

	Surveys Designated	By Whom Surveyed	Date of Contract	Amount of Surveys Mls Chs Lks	When Surveyed
E. N. &	S. Township lines	L. M. Lampton	Aug. 24, 1877	18 . 6 . 25	Oct. 1877
	Subdivisions	" "	July, 22, 1878	60 . 33 . 94	Sept. 1878
	W. Township line,	W. O. Downey	June 25, 1872	6 . 00 . 00	Aug. 1872

The above Map of Township No. 19 North, of Range No. 82 West of the 6th Principal Meridian, Wyoming Territory, is strictly conformable to the field notes of the survey thereof on file in this Office, which have been examined and approved

Surveyor General's Office,
Cheyenne Wyo. Dec 31, 1878.

Edw. C. David
Surv. Gen.l

A. Gast & Co. St. Louis, Mo.

492

19 - 82

Click Here for Field Notes

Acces. No. 6255

ORIGINAL

SHEET 2 OF 2.

TOWNSHIPS Nos 19 & 20 NORTH, RANGES Nos 82, 83 & 84 WEST OF THE SIXTH PRINCIPAL MERIDIAN, WYOMING

DEPENDENT RESURVEY OF EXTERIOR LINES

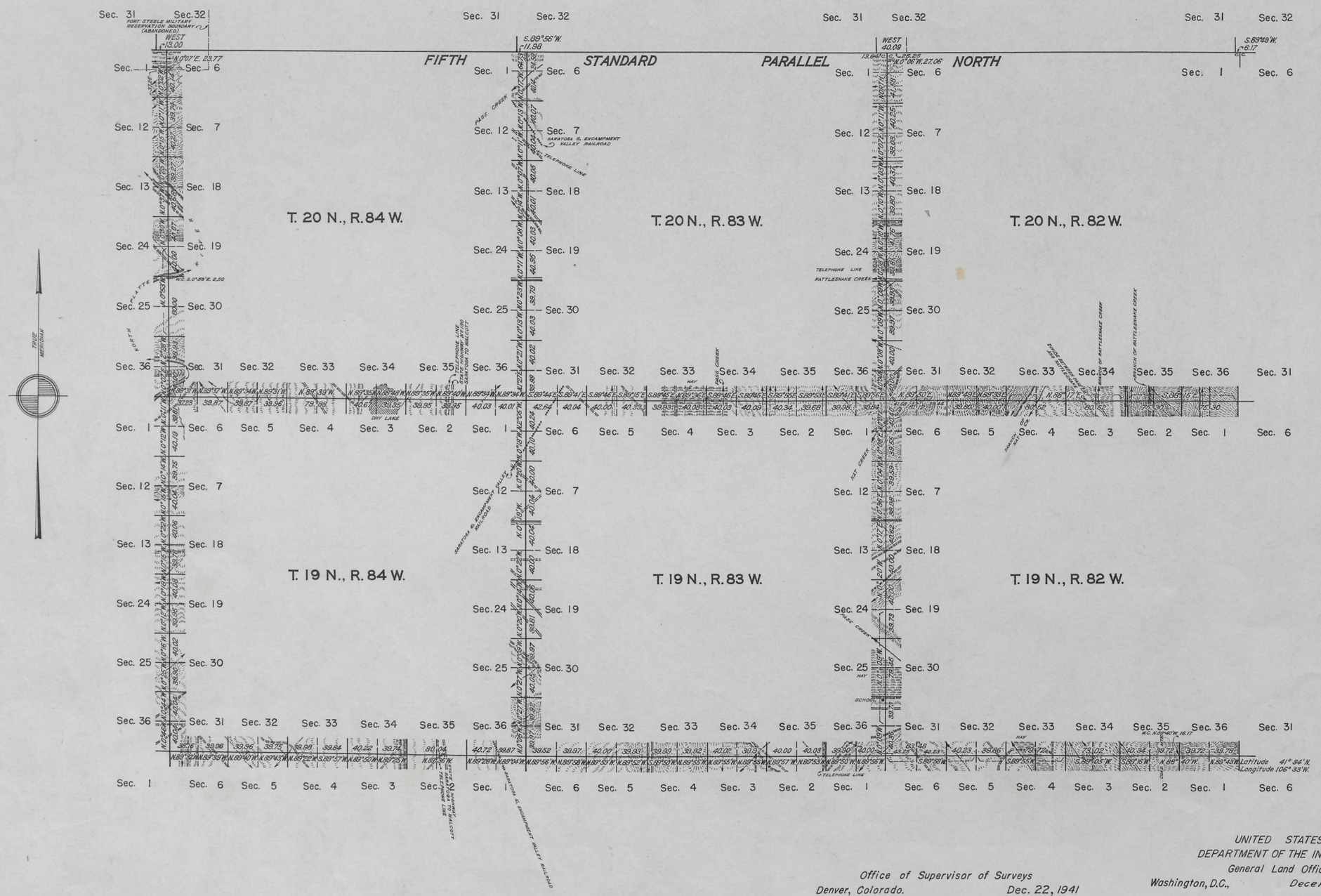

Scale: 100 chains to an inch.

Lines Designated	By Whom Surveyed	Group		Mileage		When Surveyed	
		No.	Date	Mls.	Chs.	Begun	Completed
Exteriors Connections	Mark D. King	160	March 7, 1939	71 0	20.52 38.82	May 19, 1939	Aug. 31, 1939

Resurvey authorized by Commissioner's letter "E" dated June 17, 1937.

Office of Supervisor of Surveys
Denver, Colorado. Dec. 22, 1941

The above plat of the exterior lines of Townships Nos. 19 & 20 North, Ranges Nos. 82, 83 & 84 West of the Sixth Principal Meridian, Wyoming, is strictly conformable to the field notes of the resurvey thereof which have been examined and approved.

Supervisor of Surveys.

UNITED STATES
DEPARTMENT OF THE INTERIOR
General Land Office
Washington, D.C., December 30, 1941

The resurvey represented by this plat having been correctly executed in accordance with the requirements of law and the regulations of this office, is hereby accepted.

Assistant Commissioner.

JWG

AMT

3026

Francis Chey, L.O.
Feb. 14, 1942

Click Here for Field Notes

(9)

Indexed

545

54

EXTERIOR LINES.

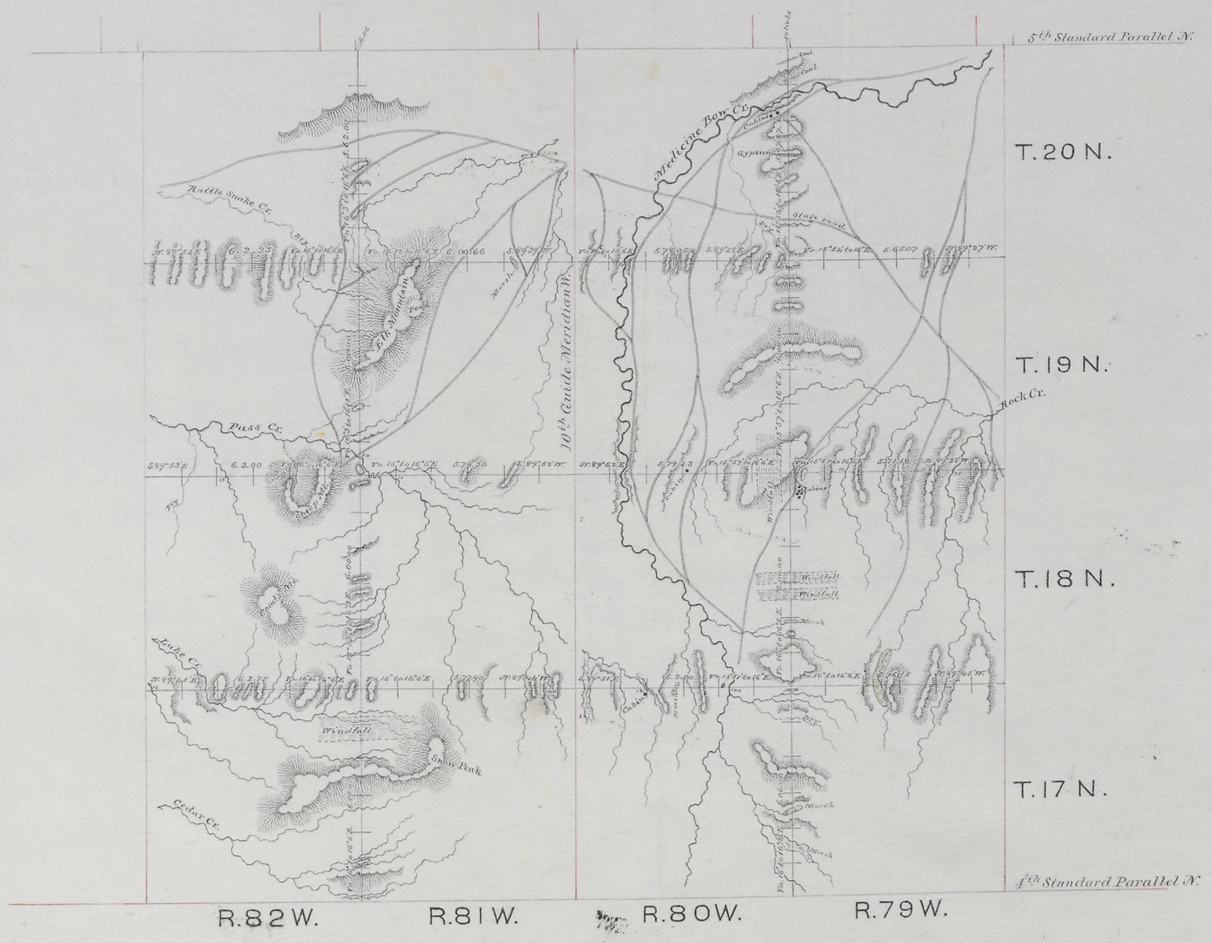

Surveys designated.	By whom surveyed.	Date of contract.	Amount of surveys.	When surveyed.
Township lines	L. M. Lampton	Aug. 24. 1877	119 . 27 . 62	Sept & Oct. 1877.
Connections.	" " "	" " "	6 . 56	" " " "

I hereby certify, that the above diagram of the exterior lines of Townships 17, 18, 19, and 20 N. Ranges 79, 80, 81 and 82 West of the 6th Principal Meridian, in Wyoming Territory, is strictly conformable to the field notes of the survey thereof, on file in this office, which have been examined and approved.

Surveyor General's Office,
Cheyenne, Wyo. Nov. 24. 1877.

Edw. C. David
Surveyor General.

460

Township 19 North, Range 82 West, Sixth Principal Meridian, Wyoming

Click on the survey number to view the plat(s).

Mineral Survey No.	Section 1	2	3	4	5	6	7	8	9	10	11	12	13	14	15	16	17	18	19	20	21	22	23	24	25	26	27	28	29	30	31	32	33	34	35	36
433																						**X**														