Click Here for Field Notes

618

TOWNSHIP No. 19 NORTH RANGE No. 84 WEST of the 6th Principal MERIDIAN.

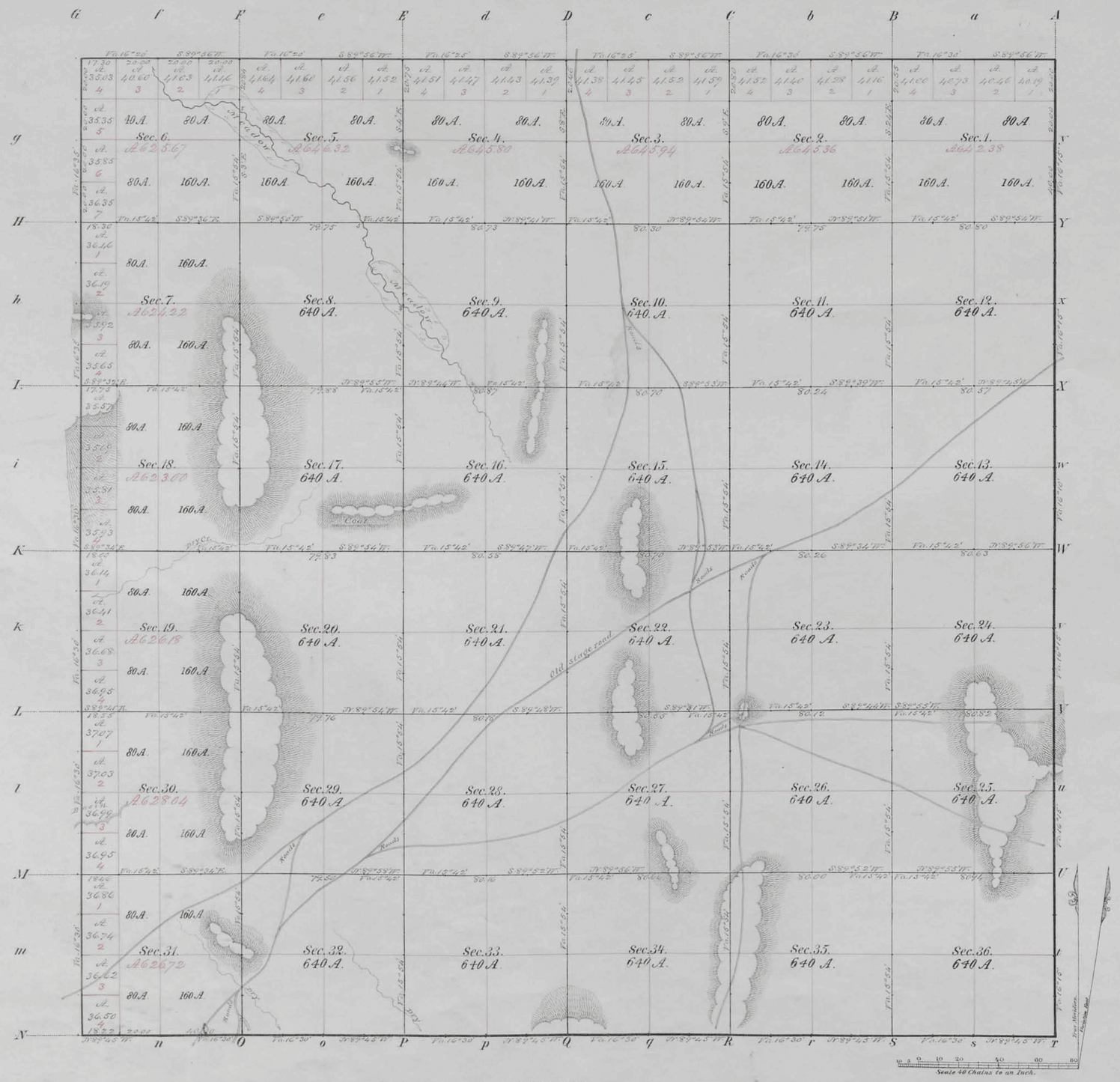

Total number of Acres. 22,979.63

Surveys Designated	By Whom Surveyed	Date of Contract	Amount of Surveys Mts. Chs. Lks.	When Surveyed
Township lines	Wm. O. Downey	June 25, 1872	23 . 75 . 52	Aug. & Sept. 1872
Subdivisions	L. M. Lampton	Oct. 19, 1878	60 . 2 . 94	Nov. 1878.
Connections				

The above Map of Township No. 19 North, of Range No. 84 West of the 6th Principal Meridian, Wyoming Territory, is strictly conformable to the field notes of the survey thereof on file in this Office, which have been examined and approved.

Surveyor General's Office, Cheyenne, Wyo. Feb. 18, 1879.

Edw. C. David Surr. Genl.

A. Gast & Co., St. Louis, Mo.

514

19 - 84

Click Here for Field Notes

Acces. No. 6255

ORIGINAL

SHEET 2 OF 2.

TOWNSHIPS Nos 19 & 20 NORTH, RANGES Nos 82, 83 & 84 WEST OF THE SIXTH PRINCIPAL MERIDIAN, WYOMING

DEPENDENT RESURVEY OF EXTERIOR LINES

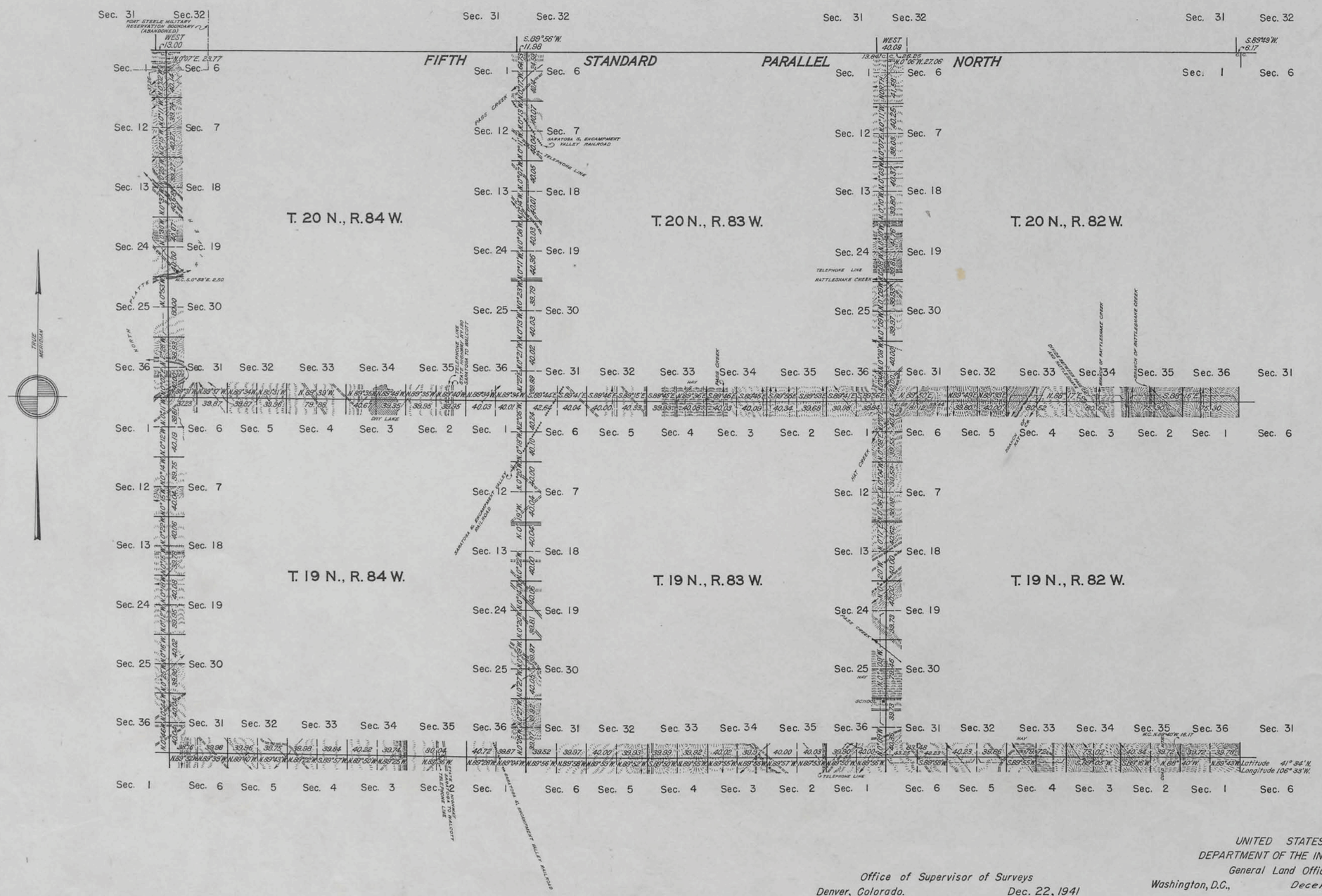

Scale: 100 chains to an inch.

Lines Designated	By Whom Surveyed	Group		Mileage		When Surveyed	
		No.	Date	Mls.	Chs.	Begun	Completed
Exteriors Connections	Mark D. King	160	March 7, 1939	71 0	20.52 38.82	May 19, 1939	Aug. 31, 1939

Resurvey authorized by Commissioner's letter "E" dated June 17, 1937.

Office of Supervisor of Surveys
Denver, Colorado. Dec. 22, 1941

The above plat of the exterior lines of Townships Nos. 19 & 20 North, Ranges Nos. 82, 83 & 84 West of the Sixth Principal Meridian, Wyoming, is strictly conformable to the field notes of the resurvey thereof which have been examined and approved.

Supervisor of Surveys.

UNITED STATES
DEPARTMENT OF THE INTERIOR
General Land Office
Washington, D.C., December 30, 1941

The resurvey represented by this plat having been correctly executed in accordance with the requirements of law and the regulations of this office, is hereby accepted.

Assistant Commissioner.

JWG.

AMT

3026

Transfer to Chey. L.O.
Feb. 14, 1942

0046

Click Here for Field Notes

Retracement Notes, All or Part

Index

EXTERIOR LINES

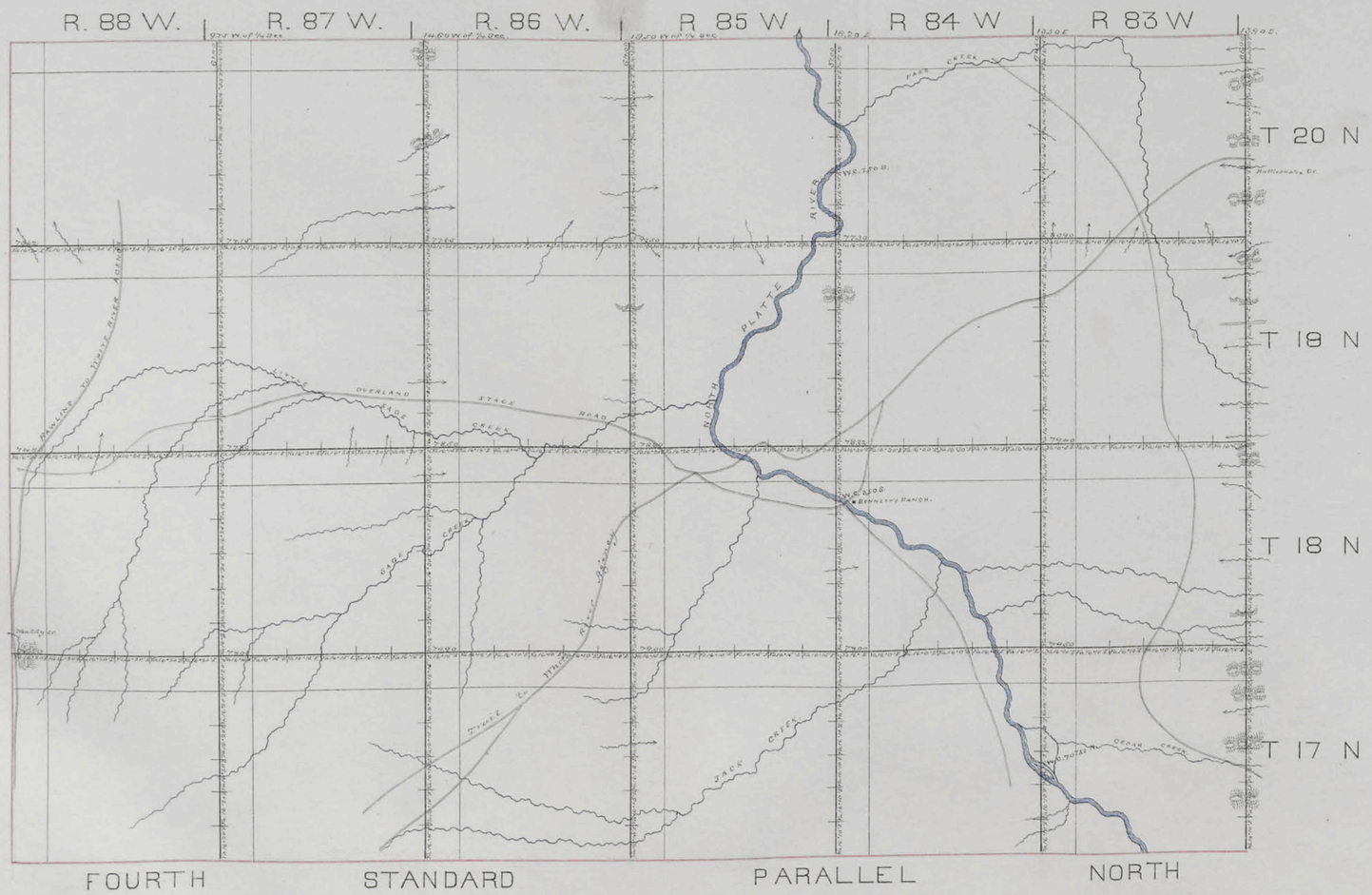

Surveys Designated	By Whom Surveyed	Date of Contract	Amt. of Surveys	When Surveyed
Exterior Lines	William O. Downey	June 25th 1872	249 · 78 · 74	Aug.t 19th-Oct 16th
Connections	" "	" "	1 · 7 · 45	1872

I hereby certify that the above Diagram of the Exterior Lines of Townships 17, 18, 19 and 20 North, Ranges 83, 84, 85, 86, 87 and 88 West of the 6th Principal Meridian, in Wyoming Territory, is strictly conformable to the field notes of the survey thereof, on file in this Office, which have been examined and approved.

Surveyor General's Office
Cheyenne Wyo. Dec. 2d 1872

Silas Reed
Sur.r Gen.l