Click Here for Field Notes

7192

ORIGINAL

TOWNSHIP 19 NORTH, RANGE 86 WEST OF THE SIXTH PRINCIPAL MERIDIAN, WYOMING.

DEPENDENT RESURVEY



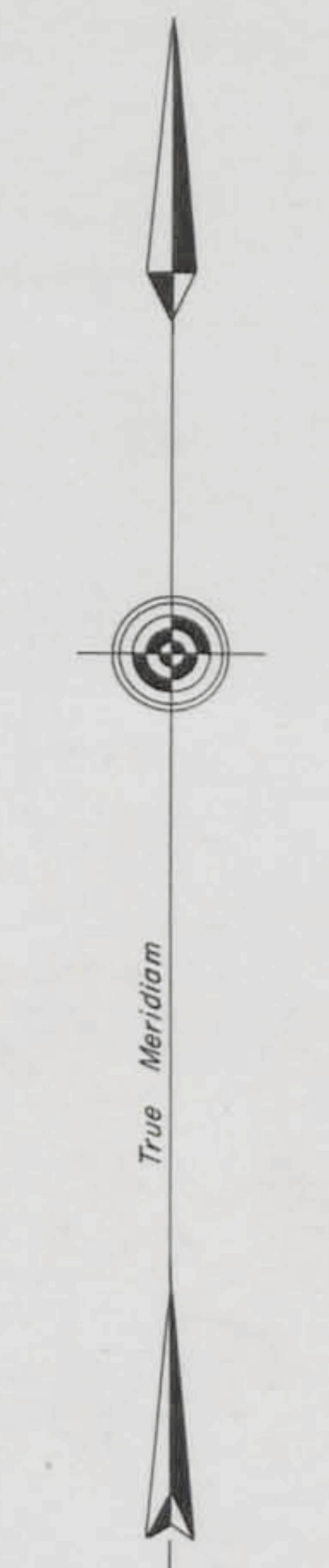

0 5 10 20 40 80
SCALE IN CHAINS

Area Resurveyed 22,945.44 Acres

A history of previous surveys is contained in the field note record.

Portions of the east and west boundaries were resurveyed concurrently with this same group.

This plat represents the dependent resurvey of a portion of the north boundary, the south boundary and the subdivisional lines of Township 19 North, Range 86 West, Sixth Principal Meridian, Wyoming, designed to restore the corners in their true original locations according to the best available evidence.

Except as indicated hereon, the lottings and areas are as shown on the plat approved November 24, 1876.

This resurvey was executed by Francis D. Eickbush, Jr., Supervisory Cadastral Surveyor, beginning May 12, 1970 and completed June 9, 1970, pursuant to Special Instructions dated September 7, 1956 for Group No. 250, Wyoming.

UNITED STATES DEPARTMENT OF THE INTERIOR
BUREAU OF LAND MANAGEMENT
Washington, D.C. September 11, 1972

This plat is strictly conformable to the approved field notes, and the survey, having been correctly executed in accordance with the requirements of law and the regulations of this Bureau, is hereby accepted.

For the Director

Clark L. Gumm

Chief, Division of Cadastral Survey

W.H.B.

426A

19-86

Click Here for Field Notes

TOWNSHIP Nº 19 NORTH, RANGE Nº 86 WEST of the 6TH Principal MERIDIAN.

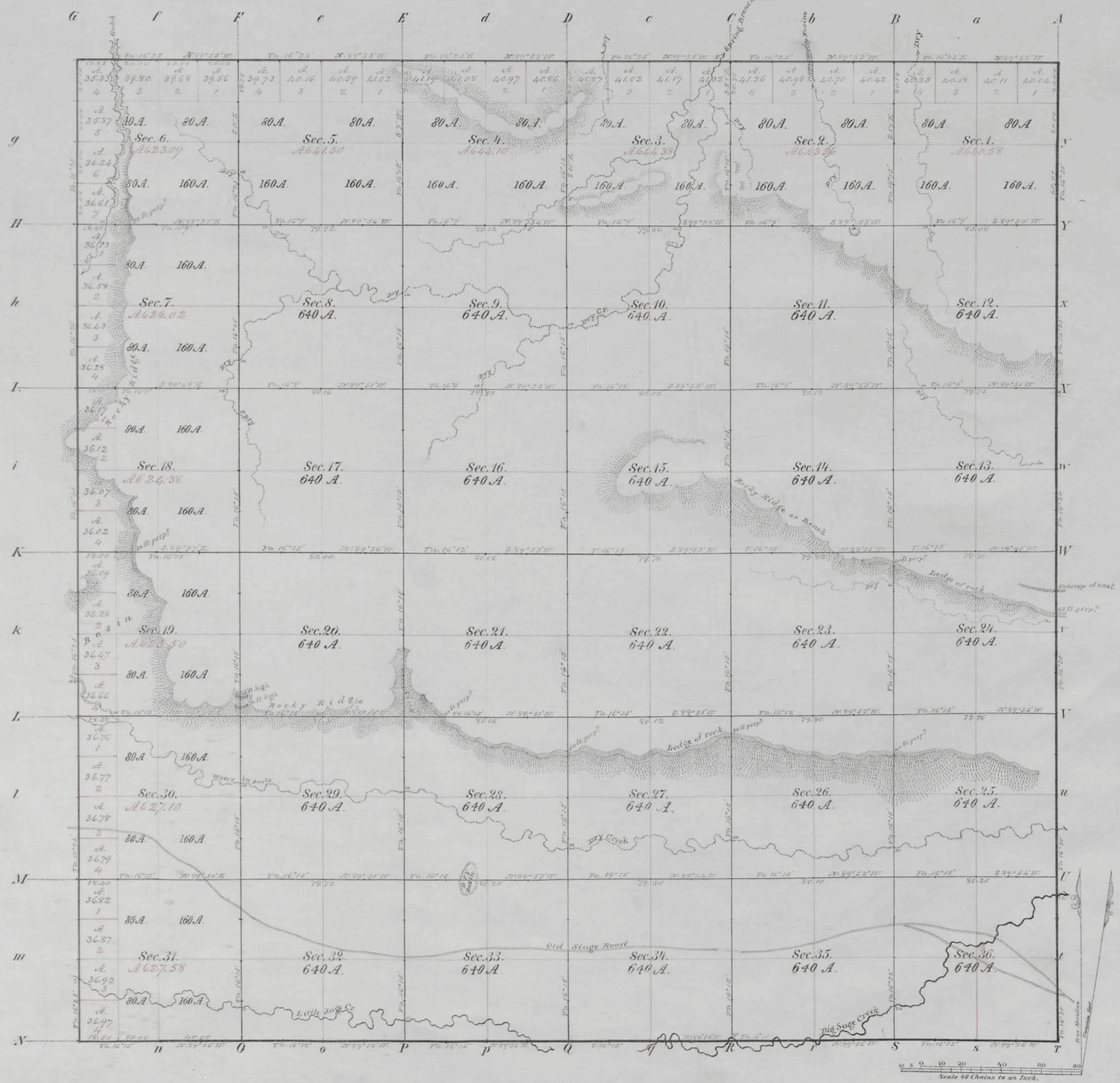

Total number of Acres, 22967.59

Surveys Designated	By Whom Surveyed	Date of Contract	Amount of Surveys M's Ch's Lk's	When Surveyed
Township lines	Wm O. Downey.	June 25. 1872.	23 . 76 . 15	Sept. 1872.
Subdivisions	Wm B. Yerby	Sept. 7. 1876.	59 . 71 . 98	Oct. 21 to 27. 1876
Connections				

The above Map of Township Nº 19 North, of Range Nº 86 West of the 6th Prin.l Meridian, Wyoming Ter., is strictly conformable to the field notes of the survey thereof on file in this Office, which have been examined and approved

Surveyor Generals Office, Edw. C. David Surv.r Gen.l

Cheyenne, Wyo. Nov. 24. 1876

A. Gast & Co., St. Louis, Mo.

Click Here for Field Notes

6307

ORIGINAL

TOWNSHIPS Nos. 19 AND 20 NORTH, RANGES Nos. 85, 86, 87 AND 88 WEST OF THE SIXTH PRINCIPAL MERIDIAN, WYOMING

DEPENDENT RESURVEY OF EXTERIOR LINES

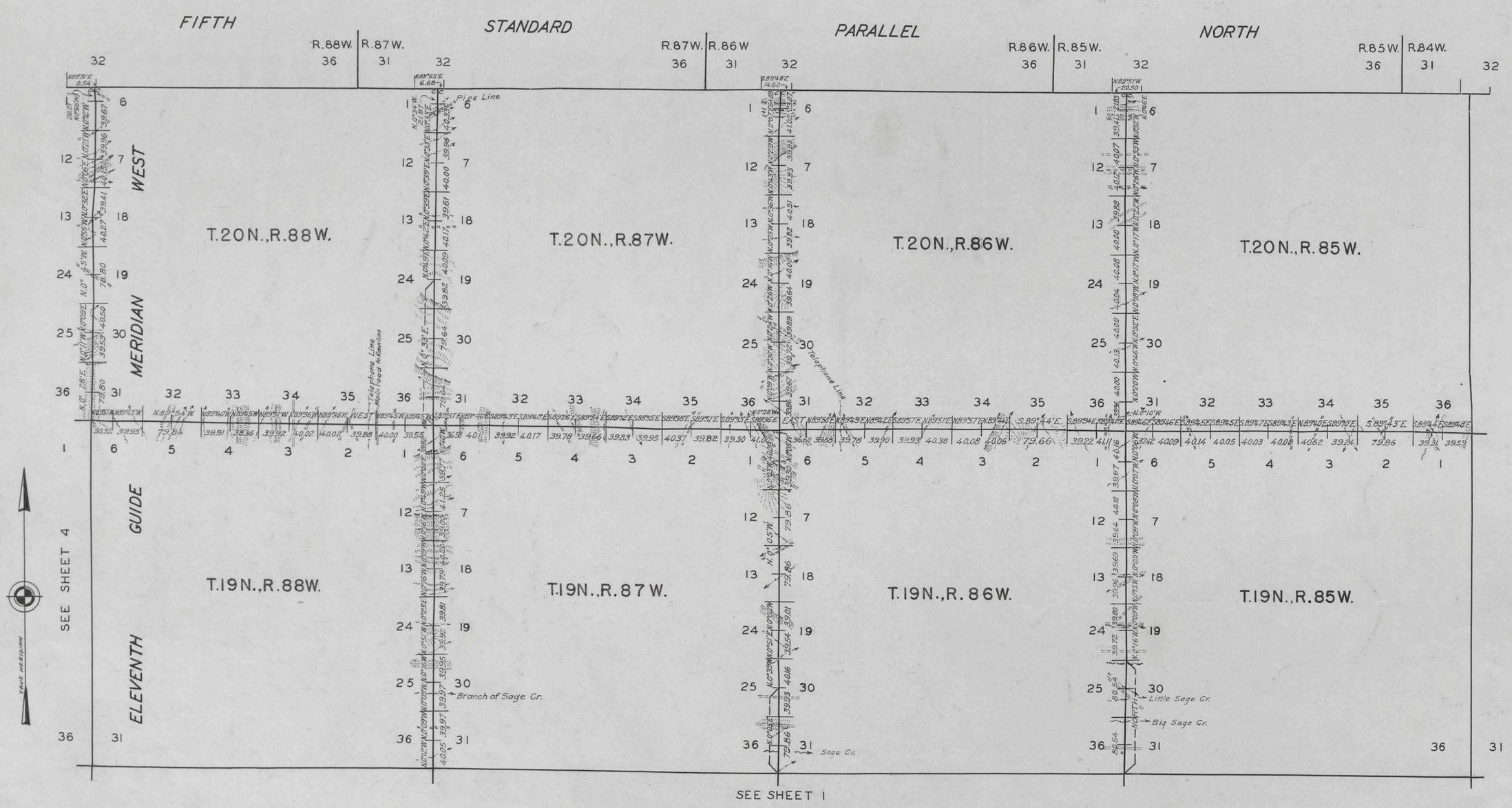

Resurvey authorized by General Land Office letter "E" dated June 12, 1937

Scale: 100 Chains to an inch

LINES DESIGNATED	BY WHOM SURVEYED	GROUP		MILEAGE	WHEN SURVEYED	
		NO.	DATE	MLS. CHS.	BEGUN	COMPLETED
EXTERIOR	MARK D. KING	164	JULY 7, 1939		SEPT. 1, 1939	JULY 13, 1940

UNITED STATES DEPARTMENT OF THE INTERIOR
General Land Office

Denver, Colorado Aug. 25, 1943

The above plat of the exterior lines of Townships Nos. 19 and 20 North, Ranges Nos. 85, 86, 87 and 88 West of the Sixth Principal Meridian Wyoming, is strictly conformable to the field notes of the resurvey thereof which have been examined and approved.

Russell H. Allen
Acting Assistant Supervisor of Surveys

Washington, D.C., Sept. 2, 1943

The resurvey represented by this plat having been correctly executed in accordance with the requirements of law and the regulations of this office, is hereby accepted.

Joel David Wolfsohn
Assistant Commissioner

3037

Transmitted to Cheyenne L.O. May 16, 1944

0046

Click Here for Field Notes

Retracement Notes, All or Part

Indexes

EXTERIOR LINES

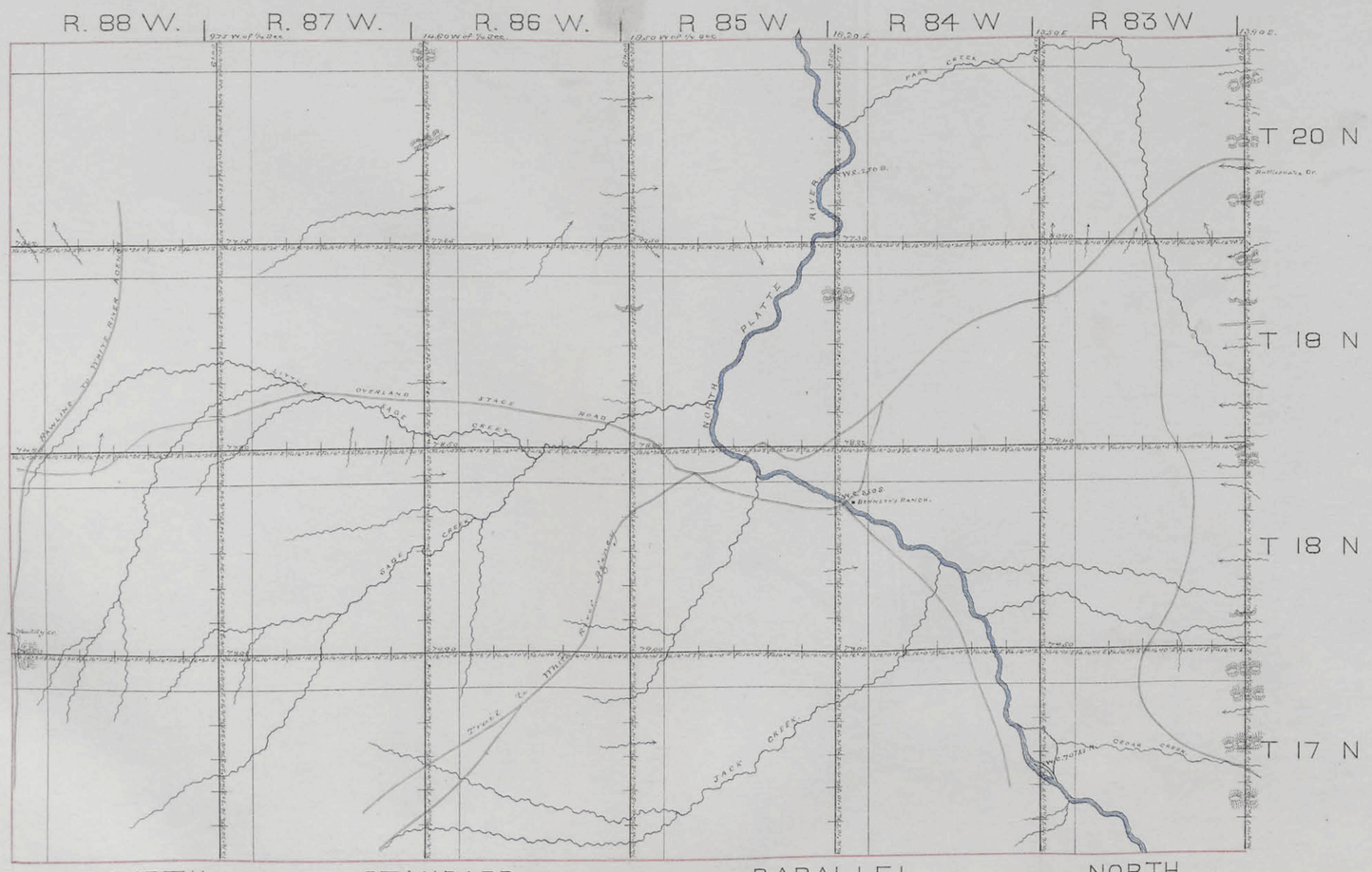

Surveys Designated	By Whom Surveyed	Date of Contract	Amt. of Surveys	When Surveyed
Exterior Lines	William O Downey	June 25th 1872	249 - 78 - 74	Aug. 19th-Oct 16th
Connections	" "	" "	1 - 7 - 45	1872

I hereby certify that the above Diagram of the Exterior Lines of Townships 17, 18, 19 and 20 North, Ranges 83, 84, 85, 86, 87 and 88 West of the 6th Principal Meridian, in Wyoming Territory, is strictly conformable to the field notes of the Survey thereof, on file in this Office, which have been examined and approved.

Surveyor General's Office
Cheyenne Wyo. Dec. 2d 1872

Silas Reed
Sur. Gen.