Click Here for Field Notes

6997

ORIGINAL

TOWNSHIP 19 NORTH, RANGE 89 WEST OF THE SIXTH PRINCIPAL MERIDIAN, WYOMING.

DEPENDENT RESURVEY

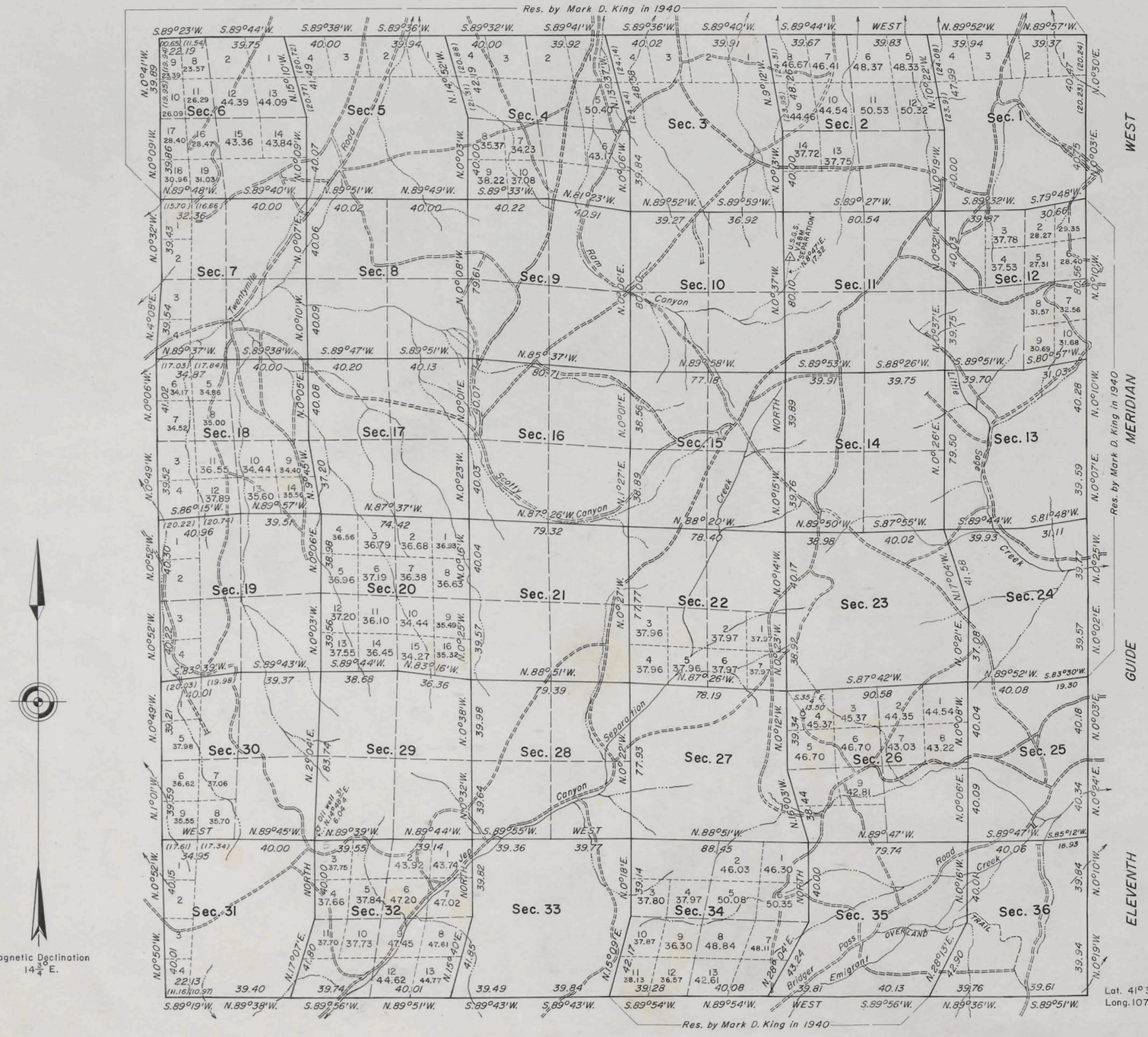

Magnetic Declination
14 3/4° E.

0 10 20 40 80
SCALE IN CHAINS

Area Resurveyed 22,885.82 Acres

This plat represents a retracement and reestablishment of a portion of the Eleventh Guide Meridian West, through T. 19 N., the south and west boundaries and the subdivisional lines, designed to restore the corners in their true original locations according to the best available evidence. Excepting as new or modified vacant subdivisions are shown hereon, the lottings are as shown on the plat approved March 15, 1884.

The history of prior surveys is contained in the field note record.

This resurvey was executed by Jack A. Eaves, Supervisory Cadastral Surveyor, Carl W. Enix, Cadastral Surveyor, and Joe N. LaRue, Supervisory Surveying Technician, beginning April 25, 1963, and completed May 27, 1965, pursuant to Special Instructions for Group No. 284, Wyoming, approved April 8, 1963.

UNITED STATES DEPARTMENT OF THE INTERIOR
BUREAU OF LAND MANAGEMENT
Washington, D. C. May 4, 1966

This plat is strictly conformable to the approved field notes, and the survey, having been correctly executed in accordance with the requirements of law and the regulations of this Bureau, is hereby accepted.

For the Director

E. T. Remington

Chief, Division of Engineering

Lat. 41° 34'14.5"N.
Long. 107° 21'34.2"W.

2112-A

19-89

Click Here for Field Notes

3562

TOWNSHIP No. 19 NORTH, RANGE No. 89 WEST of the 6TH Principal MERIDIAN.

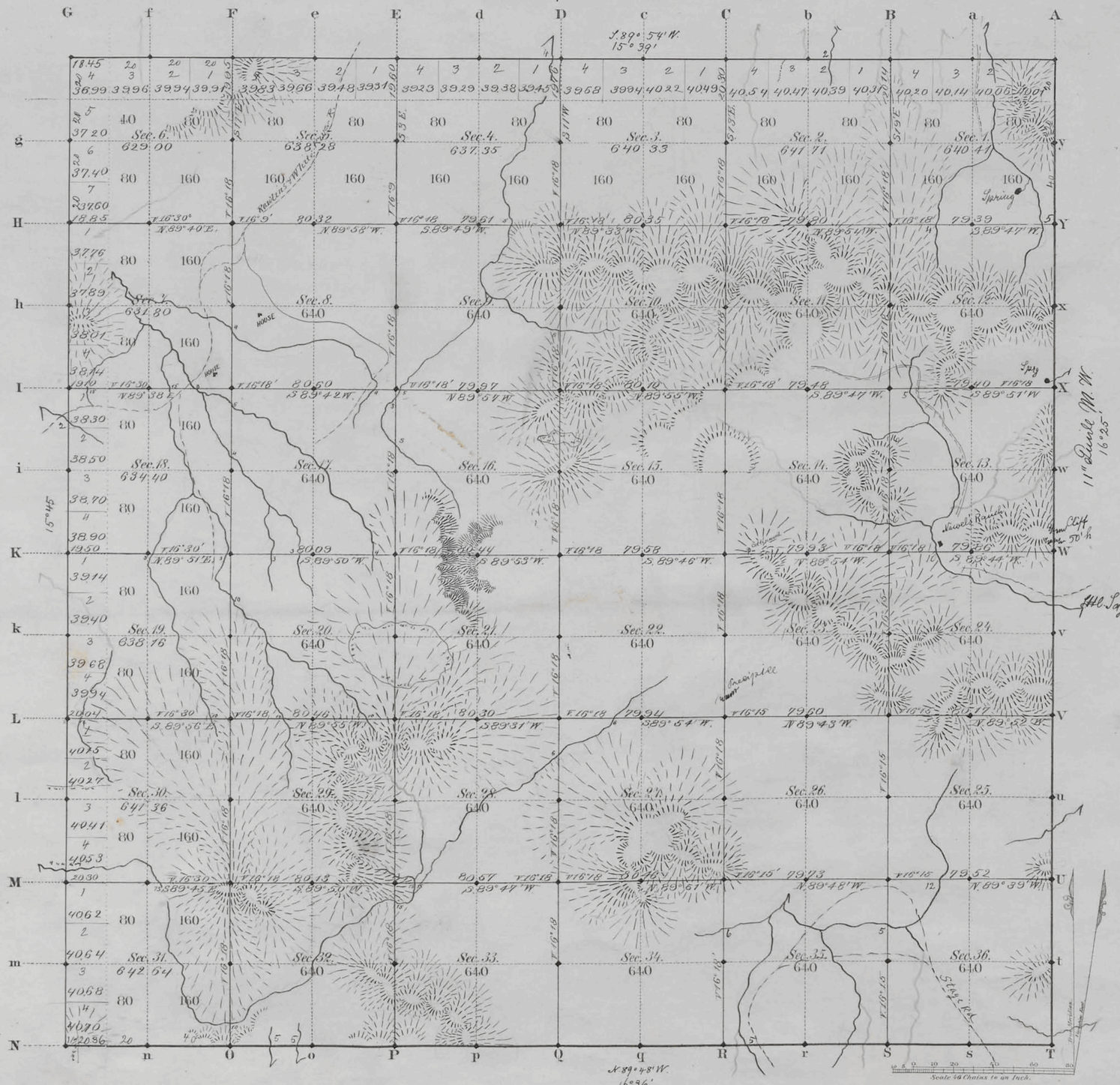

Total number of Acres. 23014.44

Surveys Designated	By Whom Surveyed	Date of Contract	Amount of Surveys Mls	Chs	Lks	When Surveyed	Magnetic Declination
S.W. & N. Township lines	Alfred M. Rogers	June 15, 1875	17	78	81	July 6-8, 1875	16°48' East
Subdivisions	W. O. Downey	July 8, 1882	59	77	34	Sept. 19-21, 1882	16° 18 " "
Connections							
11th Guide M.W.	" " "	June 25, 1872	6	00	00	Oct. 1 & 2, 1872	

The above Map of Township No. 19 North of Range No. 89 West of the Sixth Principal Meridian Wyoming Territory is strictly conformable to the field notes of the survey thereof on file in this Office, which have been examined and approved.

Surveyor General's Office,
Cheyenne Wyoming
March 15" 1884

Edw. C. David
Sur. Genl.

2112

A. GAST & CO. ST. LOUIS & N.Y.

19-89

Click Here for Field Notes

6309

ORIGINAL

TOWNSHIPS Nos. 19 AND 20 NORTH, RANGES Nos. 89, 90, 91 AND 92 WEST OF THE SIXTH PRINCIPAL MERIDIAN, WYOMING

DEPENDENT RESURVEY OF EXTERIOR LINES

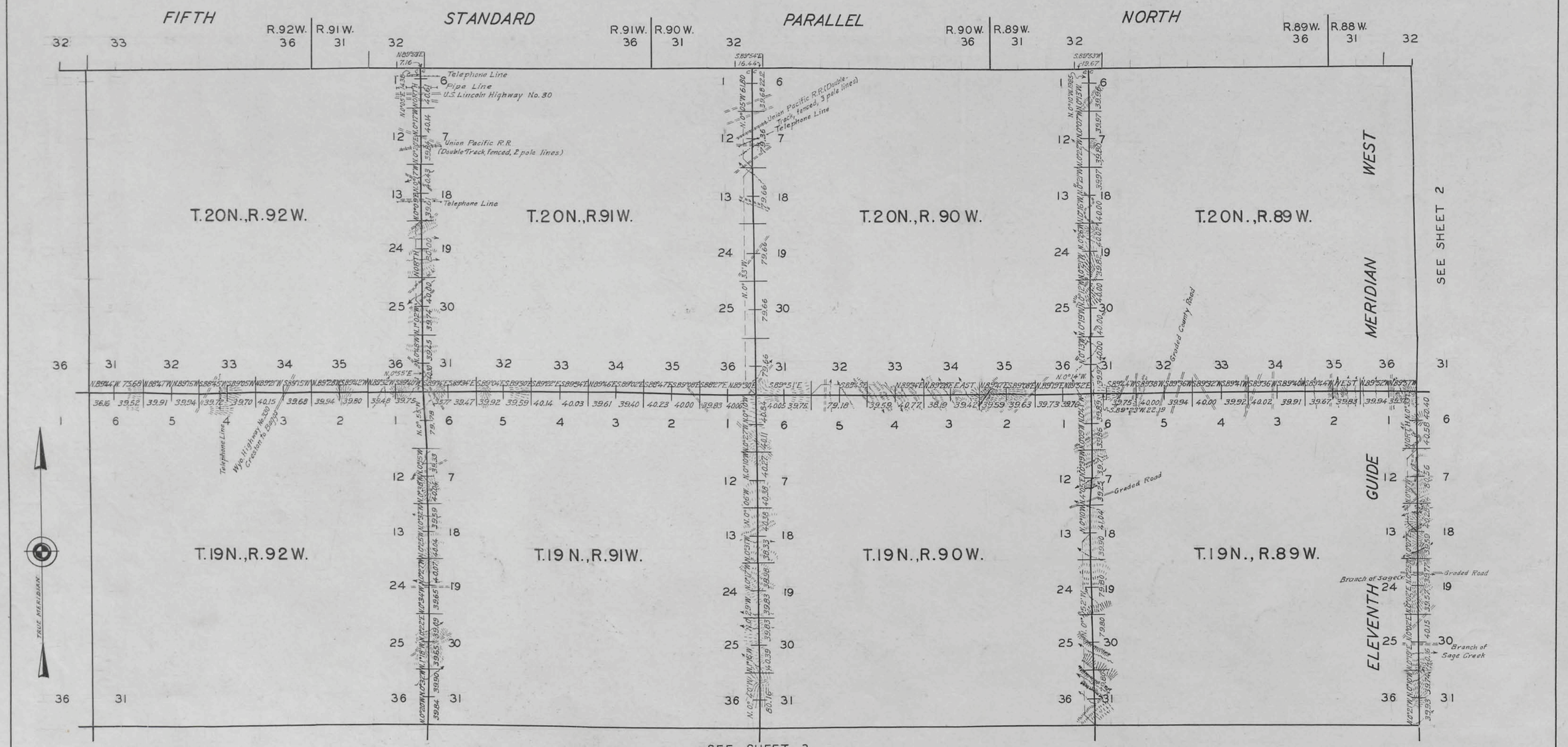

Resurvey authorized by General Land Office letter "E" dated June 12, 1937

Scale: 100 Chains to an inch

LINES DESIGNATED	BY WHOM SURV'D	GROUP NO.	GROUP DATE	MILEAGE MLS.	MILEAGE CHS.	WHEN SURVEYED BEGUN	WHEN SURVEYED COMPLETED
EXTERIOR	MARK D. KING	164	JULY 7, 1939			SEPT. 1, 1939	JULY 13, 1940

UNITED STATES DEPARTMENT OF THE INTERIOR
General Land Office

Denver, Colorado Aug. 25, 1943
The above plat of the exterior lines of Townships Nos. 19 and 20 North, Ranges Nos. 89, 90, 91 and 92 West of the Sixth Principal Meridian, Wyoming, is strictly conformable to the field notes of the resurvey thereof which have been examined and approved.

Russell H. Allen
Acting Assistant Supervisor of Surveys

Washington, D.C., Sept. 2, 1943
The resurvey represented by this plat having been correctly executed in accordance with the requirements of law and the regulations of this office, is hereby accepted.

Joel David Wolfsohn
Assistant Commissioner

3039

Transmitted to Cheyenne L.O. May 15, 1950

(8)
Indexed

Click Here for Field Notes

Ret. / Resurvey Notes, All or Part

53

440

EXTERIOR LINES.



Survey Designated	By Whom Surveyed	Date of Contract	Amount of Survey	When Surveyed
Township Exteriors	Alfred H. Rogers	June 15th 1878	142 · 19 · 14	July 2 - Augt. 4. 1878
Connections	" " "	" " "	33 · 36	" " "

I hereby certify that the above Diagram of the Exterior lines of Townships 17, 18, 19 and 20 North, of Ranges 89, 91, 93, and 96 West of 6th Principal Meridian, in Wyoming Territory, is strictly conformable to the field notes of the survey thereof, on file in this Office, which have been examined and approved.

Surveyor Generals Office
Cheyenne Wyo. October 19th 1878

Edw. C. David
Sur. Gen.

386

0007

Click Here for Field Notes

1882 Retracement Field Notes
East Boundary Tps. 17 through 19 N. R. 89 W.

ELEVENTH GUIDE MERIDIAN WEST



Surveys Designated	By Whom Surveyed	Date of Contract	Amt of Surveys	When Surveyed
11th Guide Meridian	William O Downey	June 25th 1872		Sept 25th - Oct 2nd 1872

I hereby certify that the above Diagram of the 11th Guide Meridian West of the 6th Principal Meridian between the 4th and 5th Standard Parallel North, in Wyoming Territory, is strictly conformable to the field notes of the survey thereof, on file in this Office, which have been examined and approved

Surveyor Generals Office
Cheyenne Wyo. Dec. 2nd 1872

Silas Reed
Sur. Gen'l

7 6