7697 Click Here for Field Notes

ORIGINAL

TOWNSHIP 19 NORTH, RANGE 90 WEST, OF THE SIXTH PRINCIPAL MERIDIAN, WYOMING.

DEPENDENT RESURVEY

A history of surveys is contained in the field notes.

The west boundary and a portion of the north boundary were dependently resurveyed by William H. Herbst and James L. Werdel during the resurveys of T. 19 N., R. 91 W., and T. 20 N., R. 90 W., executed concurrently under this same group.

This plat represents the dependent resurvey of the south boundary, a portion of the east boundary, and the subdivisional lines designed to restore the corners in their true original locations according to the best available evidence, T. 19 N., R. 90 W., Sixth Principal Meridian, Wyoming.

Except as indicated hereon, the lottings and areas are as shown on the plat approved October 30, 1883.

Survey executed by William H. Herbst, Supervisory Cadastral Surveyor, and James L. Werdel, Cadastral Surveyor, beginning July 28, 1980, and completed September 2, 1980, pursuant to Special Instructions dated April 28, 1980, for Group No. 411, Wyoming.

UNITED STATES DEPARTMENT OF THE INTERIOR
BUREAU OF LAND MANAGEMENT

Cheyenne, Wyoming September 6, 1984

This plat is strictly conformable to the approved field notes, and the survey, having been correctly executed in accordance with the requirements of law and the regulations of this Bureau, is hereby accepted.

For the Director

Richard L. Dales

Chief Cadastral Surveyor for Wyoming

W.H.B.

1766 A

Click Here for Field Notes

2522

TOWNSHIP No. 19 NORTH. RANGE No. 90 WEST of the 6TH Principal MERIDIAN.

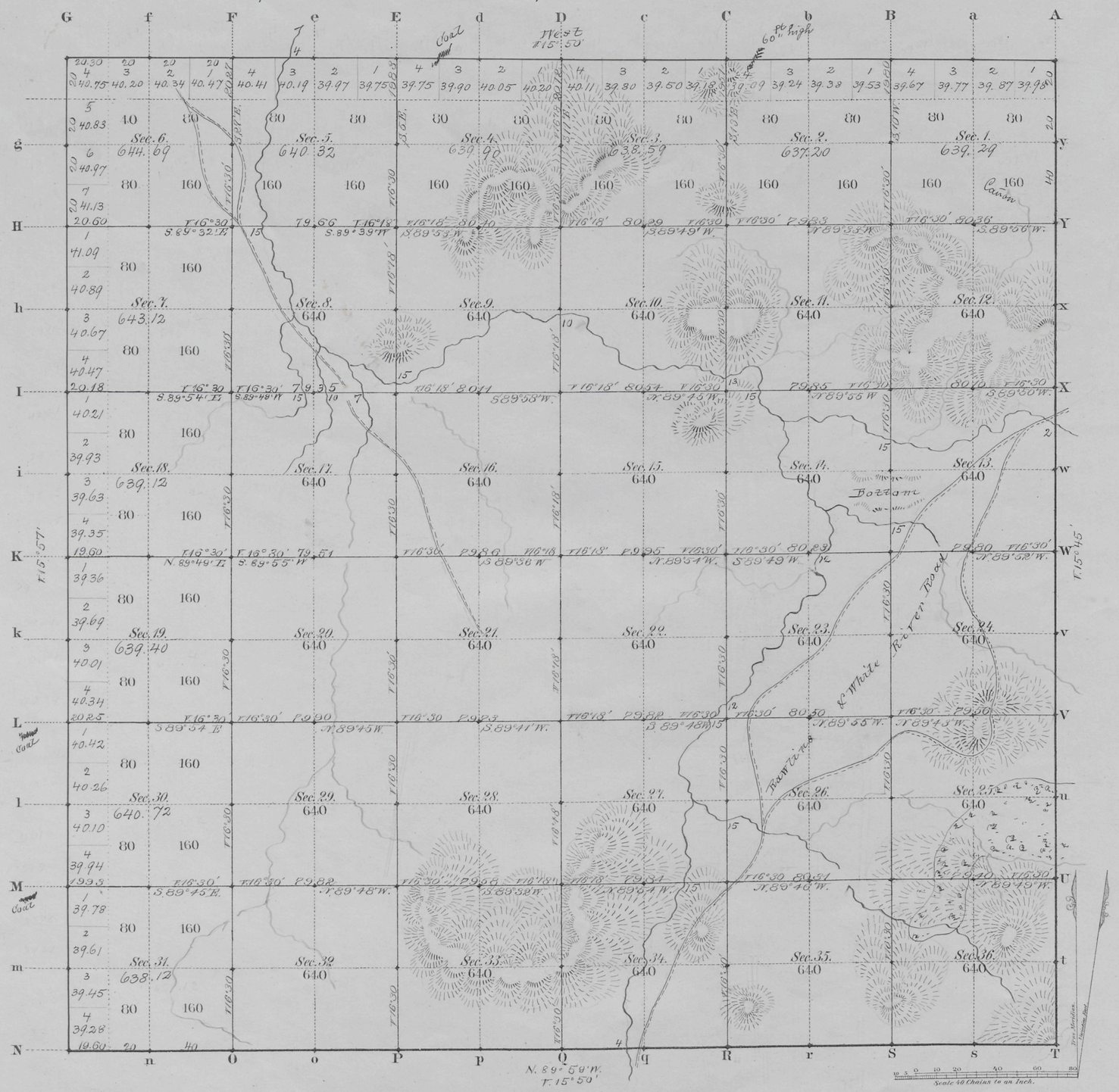

Total number of Acres. 23040.47

Surveys Designated	By Whom Surveyed	Date of Contract	Amount of Surveys Mls	Chs	Lks	When Surveyed	Magnetic Declination
S.W.N. Township lines	Charles J. Reed	June 15, 1875	17	79	90	July 6-8, 1875	15° 53' East
Subdivisions	W.O. Downey	July 8, 1882	59	78	39	Sept. 22-25, 1882	16° 30' " "
Connections							
E. Township l.	Alfred M. Rogers	June 15, 1875	6	00	00	July 7, 1875	

The above Map of Township No. 19 North Range No. 90 West of the Sixth Principal Meridian Wyoming Territory is strictly conformable to the field notes of the survey thereof on file in this Office, which have been examined and approved

Surveyor General's Office,
Cheyenne Wyoming
October 30th 1883

Edw. C. David
Sur. Genl.

A. Gast & Co., St. Louis Mo.

Click Here for Field Notes

6309

ORIGINAL

TOWNSHIPS Nos. 19 AND 20 NORTH, RANGES Nos. 89, 90, 91 AND 92 WEST OF THE SIXTH PRINCIPAL MERIDIAN, WYOMING

DEPENDENT RESURVEY OF EXTERIOR LINES

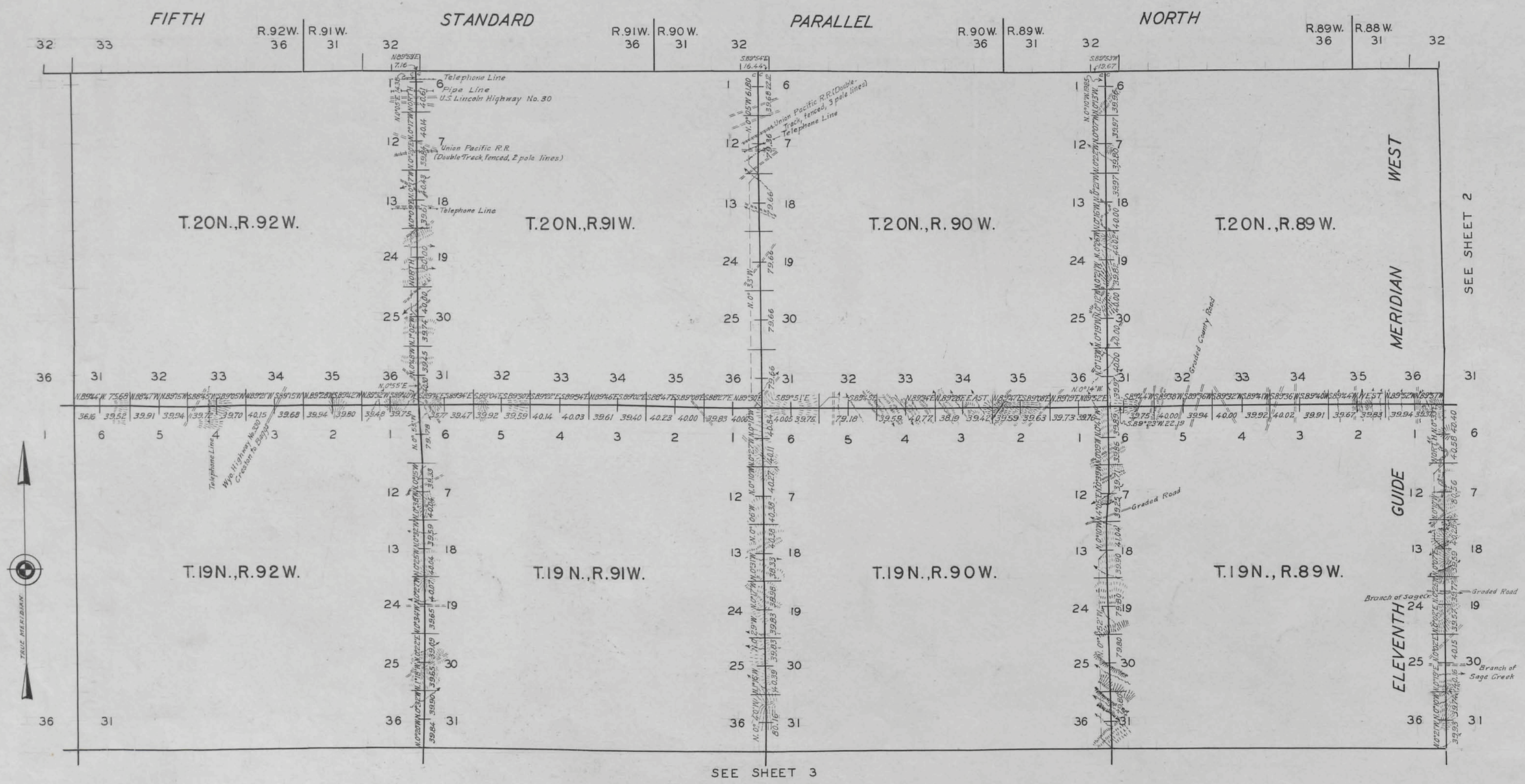

Resurvey authorized by General Land Office letter "E" dated June 12, 1937

Scale: 100 Chains to an inch

LINES DESIGNATED	BY WHOM SURV'D	GROUP		MILEAGE		WHEN SURVEYED	
		NO.	DATE	MLS.	CHS.	BEGUN	COMPLETED
EXTERIOR	MARK D. KING	164	JULY 7, 1939			SEPT. 1, 1939	JULY 13, 1940

UNITED STATES DEPARTMENT OF THE INTERIOR
General Land Office

Denver, Colorado Aug. 25, 1943

The above plat of the exterior lines of Townships Nos. 19 and 20 North, Ranges Nos. 89, 90, 91 and 92 West of the Sixth Principal Meridian, Wyoming, is strictly conformable to the field notes of the resurvey thereof which have been examined and approved.

Russell H. Allen
Acting Assistant Supervisor of Surveys

Washington, D.C., Sept. 2, 1943

The resurvey represented by this plat having been correctly executed in accordance with the requirements of law and the regulations of this office, is hereby accepted.

Joel David Wolfsohn
Assistant Commissioner

3039

Transmitted to Cheyenne L.O. May 16, 1944

(8)

Click Here for Field Notes

Ret. / Resurvey Notes, All or Part

47

434

EXTERIOR LINES.

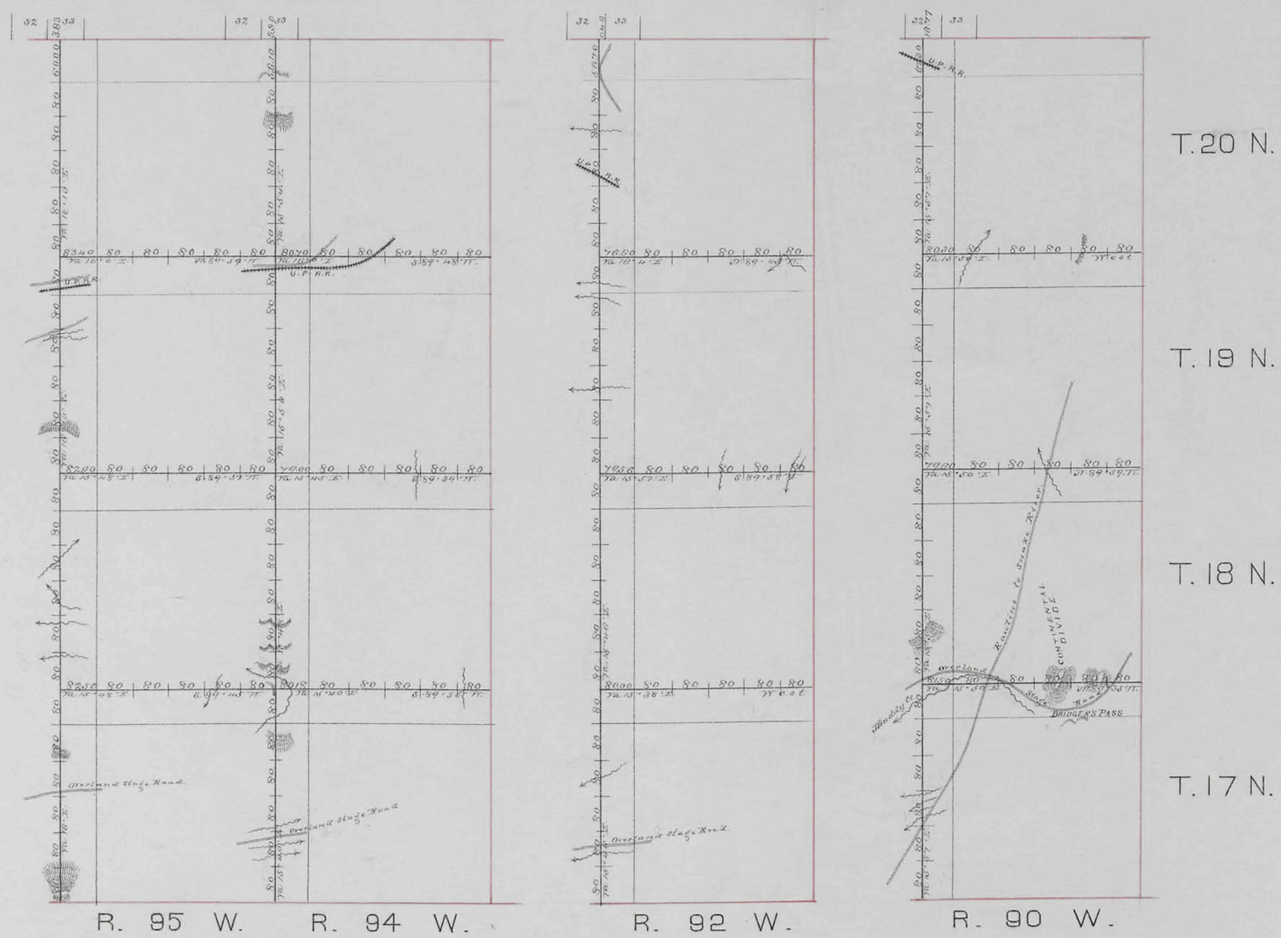

Surveys Designated	By Whom Surveyed	Date of Contract	Amt. of Surveys	When Surveyed
Exterior Lines	Charles J. Reed	June 15th 1875	107 1 34	July 2d Aug. 2d 1875
Connections	" " "	" " "	30 . 06	" " "

The above Diagram of the Exterior Lines of Townships 17, 18, 19 and 20 North of Ranges 90, 92, 94 and 95 West of 6th Principal Meridian, in Wyoming Territory, is strictly conformable to the field notes of the Survey thereof on file in this Office, which have been examined and approved.

Surveyor General's Office,
Cheyenne Wyo. Sept. 15. 1875.

Silas Reed
Sur. Gen.

380