7699 **Click Here for Field Notes**

ORIGINAL

TOWNSHIP 19 NORTH, RANGE 91 WEST, OF THE SIXTH PRINCIPAL MERIDIAN, WYOMING.

DEPENDENT RESURVEY

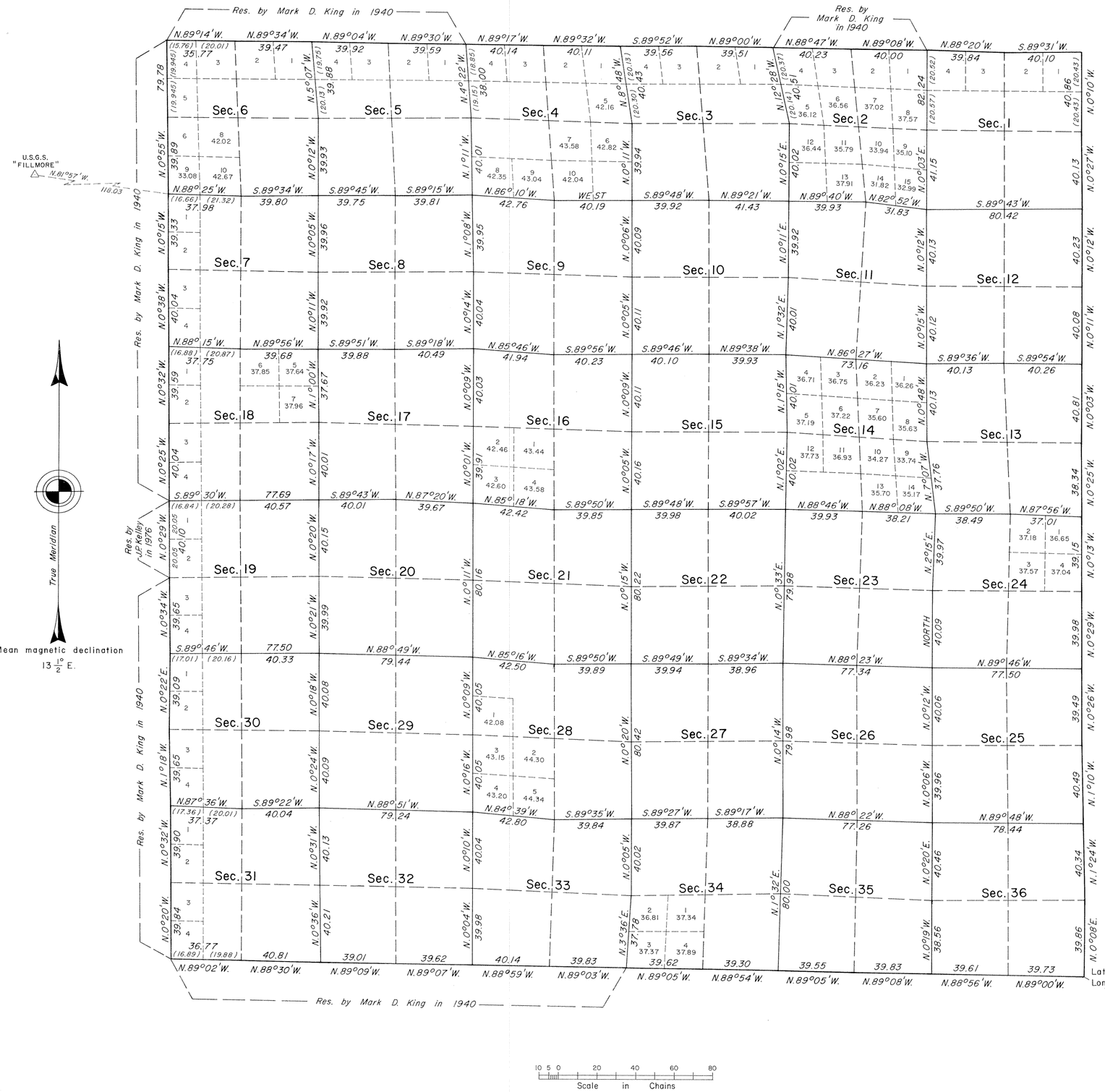

A history of surveys is contained in the field notes.

This plat represents the dependent resurvey of portions of the south and north boundaries, the east boundary, and the subdivisional lines designed to restore the corners in their true original locations according to the best available evidence, T. 19 N., R. 91 W., Sixth Principal Meridian, Wyoming.

Except as indicated hereon, the lottings and areas are as shown on the plat approved October 30, 1883.

Survey executed by William H. Herbst, Supervisory Cadastral Surveyor, beginning July 16, 1980, and completed August 18, 1980, pursuant to Special Instructions dated April 28, 1980, for Group No. 411, Wyoming.

UNITED STATES DEPARTMENT OF THE INTERIOR
BUREAU OF LAND MANAGEMENT

Cheyenne, Wyoming September 6, 1984

This plat is strictly conformable to the approved field notes, and the survey, having been correctly executed in accordance with the requirements of law and the regulations of this Bureau, is hereby accepted.

For the Director

Richard L. Oakes

Chief Cadastral Surveyor for Wyoming

W.H.B.

1762 A

Click Here for Field Notes

2518

TOWNSHIP No. 19 NORTH. RANGE No. 91 WEST of the 6TH Principal MERIDIAN.

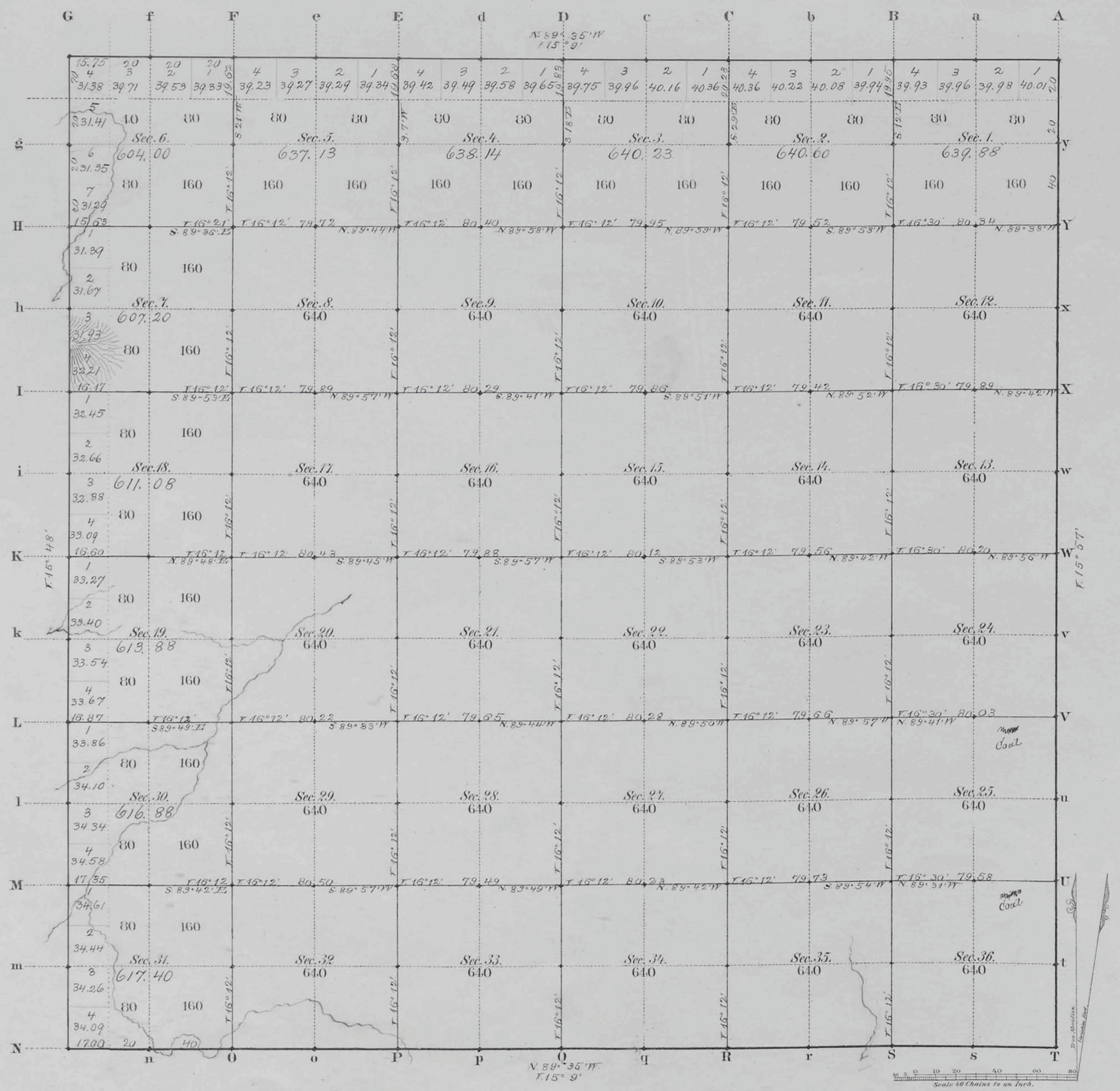

Total number of Acres. 22 866.42

Surveys Designated	By Whom Surveyed	Date of Contract	Amount of Surveys Mls	Chs	Lks	When Surveyed	Magnetic Declination
S.W.N. Township lines	Alfred N. Rogers	June 15, 1875	17	72	75	July 15-17, 1875	15° 15' East
Subdivisions	W. O. Downey	July 8, 1882	59	60	82	Sept. 26-28, 1882	16° 12' " "
Connections							
E. Township l.	Charles J. Reed	June 15, 1875	6	00	00	July 7, 1875	

The above Map of Township No. 19 North Range No. 91 West of the Sixth Principal Meridian Wyoming Territory is strictly conformable to the field notes of the survey thereof on file in this Office, which have been examined and approved.

Surveyor General's Office,
Cheyenne Wyoming
October 30th 1883

Edw. C. David
Sur. Genl.

A. Gast & Co., St. Louis, Mo.

1762

19 - 91

Click Here for Field Notes

6309

ORIGINAL

TOWNSHIPS Nos. 19 AND 20 NORTH, RANGES Nos. 89, 90, 91 AND 92 WEST OF THE SIXTH PRINCIPAL MERIDIAN, WYOMING

DEPENDENT RESURVEY OF EXTERIOR LINES

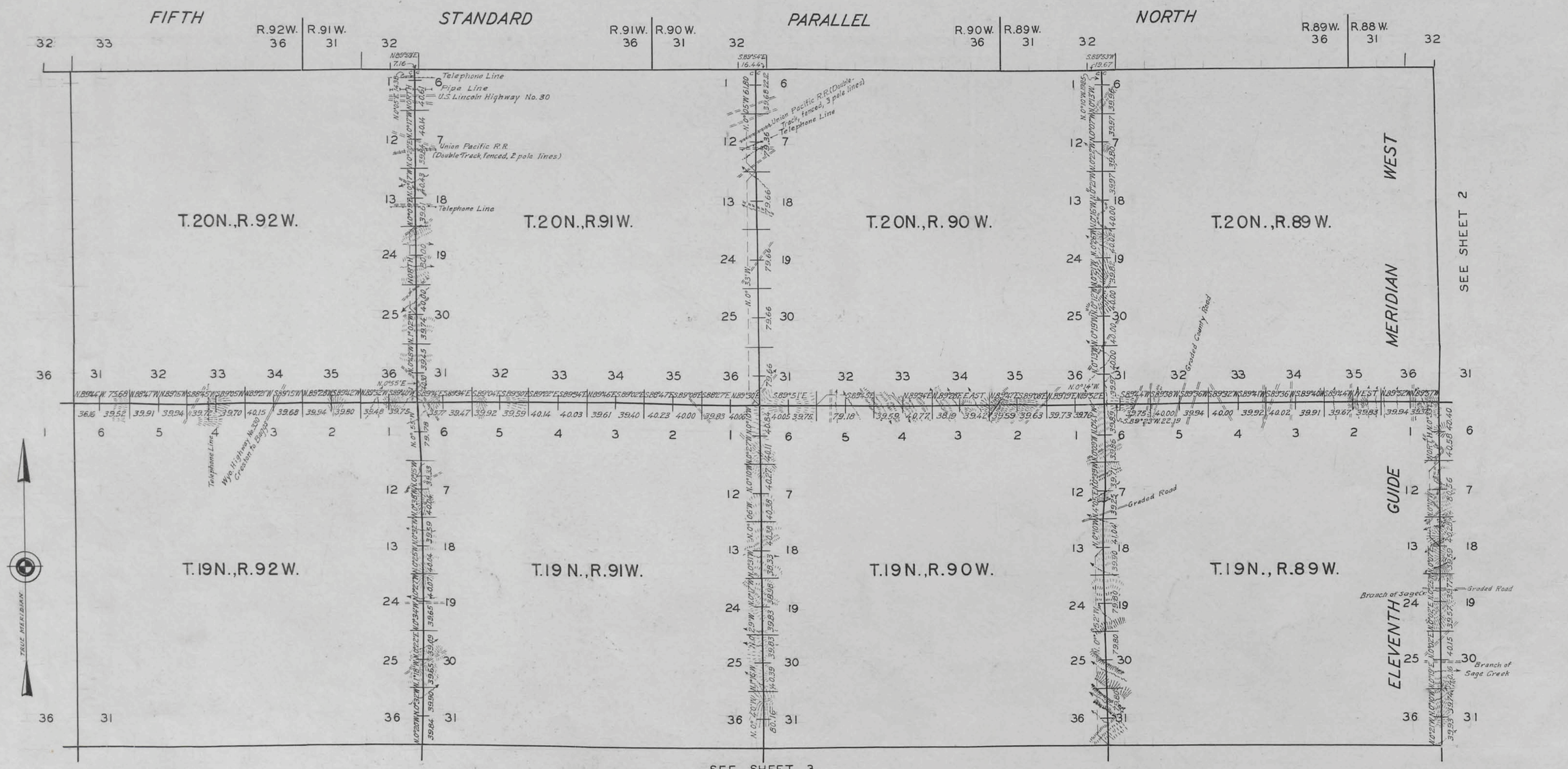

Resurvey authorized by General Land Office letter "E" dated June 12, 1937

Scale: 100 Chains to an inch

LINES DESIGNATED	BY WHOM SURV'D	GROUP NO.	GROUP DATE	MILEAGE MLS.	MILEAGE CHS.	WHEN SURVEYED BEGUN	WHEN SURVEYED COMPLETED
EXTERIOR	MARK D. KING	164	JULY 7, 1939			SEPT. 1, 1939	JULY 13, 1940

UNITED STATES DEPARTMENT OF THE INTERIOR
General Land Office

Denver, Colorado Aug. 25, 1943
The above plat of the exterior lines of Townships Nos. 19 and 20 North, Ranges Nos. 89, 90, 91 and 92 West of the Sixth Principal Meridian, Wyoming, is strictly conformable to the field notes of the resurvey thereof which have been examined and approved.

Russell H. Allen
Acting Assistant Supervisor of Surveys

Washington, D.C., Sept. 2, 1943
The resurvey represented by this plat having been correctly executed in accordance with the requirements of law and the regulations of this office, is hereby accepted.

Joel David Wolfsohn
Assistant Commissioner

3039

Transmitted to Cheyenne L.O. May 15, 1950

Click Here for Field Notes

Ret. / Resurvey Notes, All or Part

EXTERIOR LINES.



Surveys Designated	By Whom Surveyed	Date of Contract	Amount of Surveys	When Surveyed
Township Exteriors	Alfred M. Rogers	June 15th 1875	142 · 19 · 14	July 2-Augt. 4. 1875
Connections	" " "	" " "	" 33 · 36	" " "

I hereby certify that the above Diagram of the Exterior lines of Townships 17, 18, 19 and 20 North, of Ranges 89, 91, 93, and 96 West of 6th Principal Meridian, in Wyoming Territory, is strictly conformable to the field notes of the survey thereof, on file in this Office, which have been examined and approved.

Surveyor Generals Office
Cheyenne Wyo. October 19th 1875

Edw. C. David
Surv. Genl.