7985 Click Here for Field Notes

ORIGINAL

TOWNSHIP 19 NORTH, RANGE 93 WEST, OF THE SIXTH PRINCIPAL MERIDIAN, WYOMING.

CORRECTIVE DEPENDENT RESURVEY

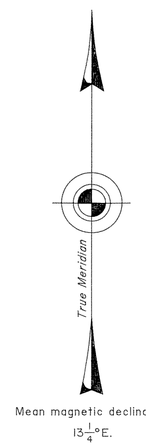

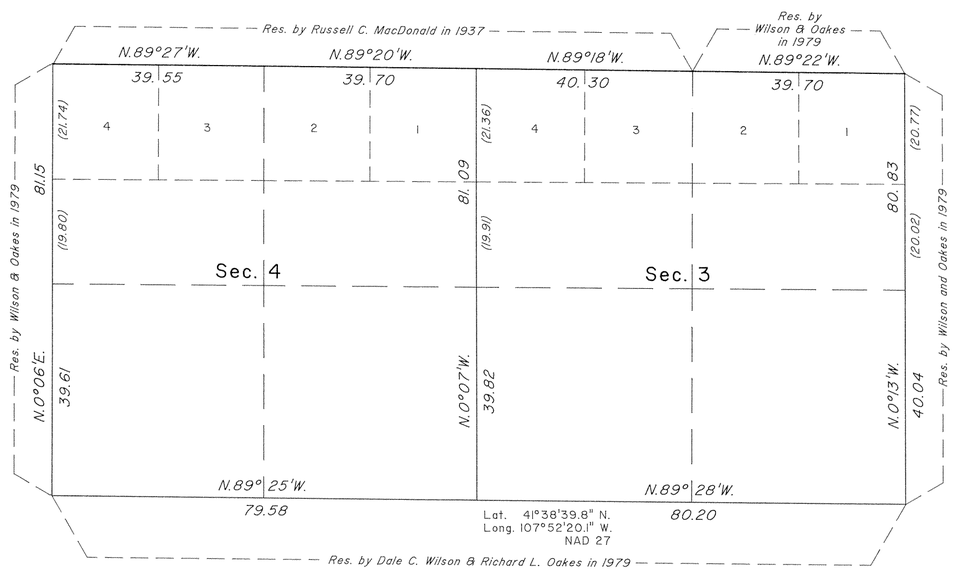

A history of surveys is contained in the field notes.

This plat represents the corrective dependent resurvey of a portion of the subdivisional lines designed to restore the corners in their true original locations according to the best available evidence, T. 19 N., R. 93 W., Sixth Principal Meridian, Wyoming.

The lottings and areas are as shown on the plat approved September 15, 1875, and the plat accepted July 31, 1981.

Survey executed by Lynn A. Forbes, Cadastral Surveyor, beginning August 27, 1992 and completed August 27, 1992, pursuant to Special Instructions dated August 19, 1992, for Group No. 569, Wyoming.

UNITED STATES DEPARTMENT OF THE INTERIOR
BUREAU OF LAND MANAGEMENT

Cheyenne, Wyoming March 2, 1994

This plat is strictly conformable to the approved field notes, and the survey, having been correctly executed in accordance with the requirements of law and the regulations of this Bureau, is hereby accepted.

For the Director

John P. Lee

Chief Cadastral Surveyor for Wyoming

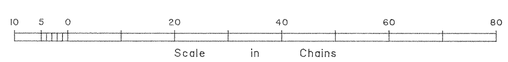

W.H.B.

OFFICIALLY FILED: April 11, 1994

381 B

435-381A

Click Here for Field Notes

ORIGINAL

TOWNSHIP 19 NORTH, RANGE 93 WEST, OF THE SIXTH PRINCIPAL MERIDIAN, WYOMING.

DEPENDENT RESURVEY

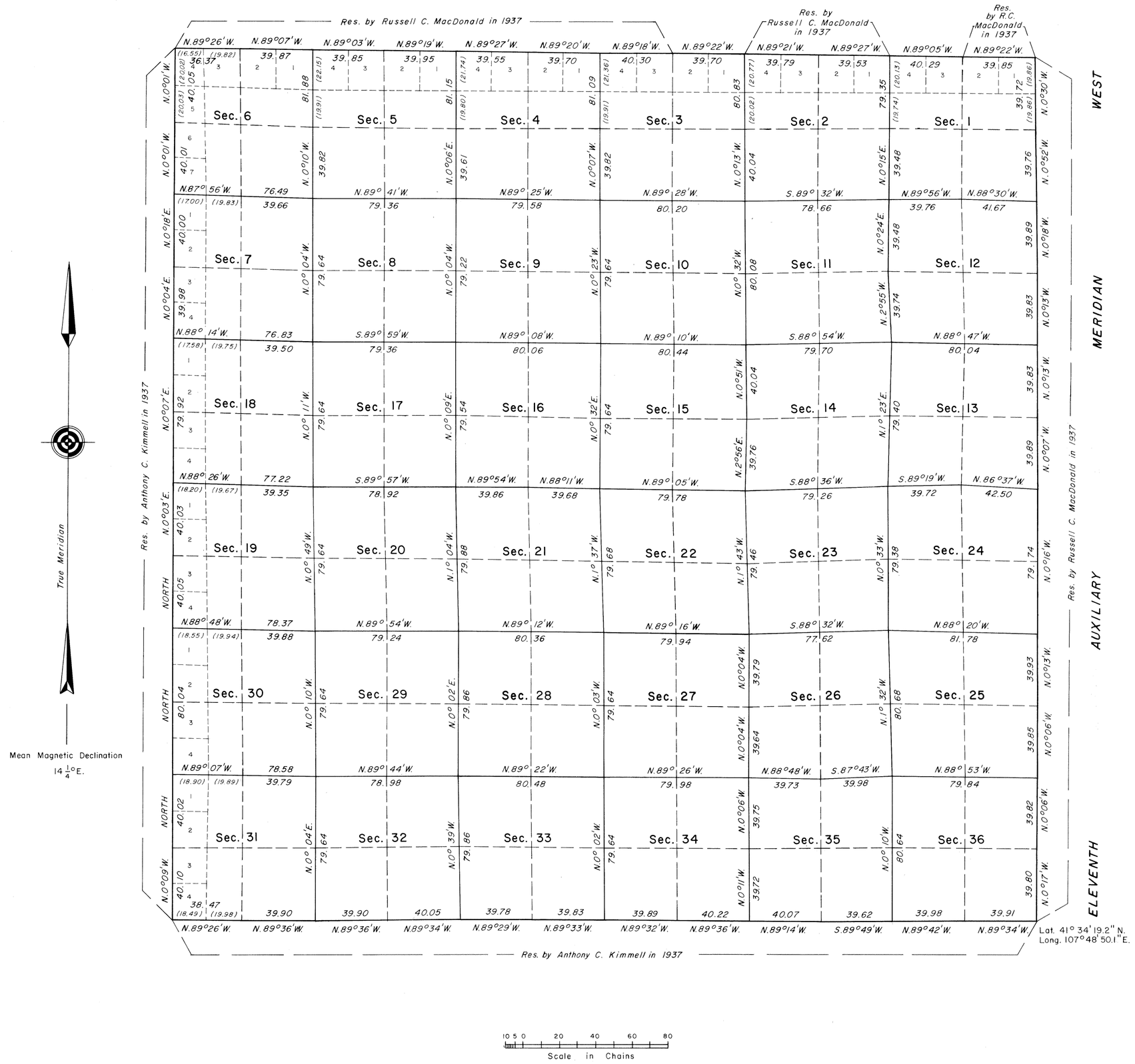

A history of surveys is contained in the field notes.

This plat represents the dependent resurvey of a portion of the north boundary and the subdivisional lines designed to restore the corners in their true original locations according to the best available evidence, T. 19 N., R. 93 W., Sixth Principal Meridian, Wyoming.

The lottings and areas are as shown on the plat approved September 15, 1875.

Survey executed by Dale C. Wilson, Cadastral Surveyor, under the supervision of Richard L. Oakes, Chief, Branch of Cadastral Survey, beginning April 24, 1979, and completed June 6, 1979, pursuant to Special Instructions dated April 3, 1979, for Group No. 406, Wyoming.

UNITED STATES DEPARTMENT OF THE INTERIOR
BUREAU OF LAND MANAGEMENT
Denver, Colorado July 31, 1981

This plat is strictly conformable to the approved field notes, and the survey, having been correctly executed in accordance with the requirements of law and the regulations of this Bureau, is hereby accepted.

For the Director

Gary S. Speight

Acting Chief, Cadastral Survey
Examination and Approval Staff

L.G.B.

(8) **Click Here for Field Notes**

48

435

TOWNSHIP Nº 19 NORTH, RANGE Nº 93 WEST OF THE SIXTH PRINCIPAL MERIDIAN

Meanders of								
Posts	Courses	Chs Lks	Posts	Courses	Chs Lks	Posts	Courses	Chs Lks

2300.41 Total number of Acres.

Surveys Designated	By Whom Surveyed	Date of Contract	Amount of Surveys M. Chs Lks	When Surveyed
Township lines	A.M. Rogers	June 15 1875		July 24-28 1875
Subdivisions	Charles T. Reed	June 15 1875	60 " 3 " 3	Aug. 9-19 1875
Connections				

The above Map of Township Nº 19 North of Range Nº 93 West of the Sixth Principal Meridian in Wyoming Territory is strictly conformable to the field notes of the survey thereof on file in this Office, which have been examined and approved

Surveyor General's Office, Cheyenne Wyoming September 15th 1875

Silas Reed
Surv. Genl.

A. Gast & Co, St. Louis, Mo.

381

19 - 93

Click Here for Field Notes

Accs. No. 6186

SHEET 3

TOWNSHIPS NOS. 19 AND 20 NORTH, RANGES NOS. 93, 94, 95, AND 96 WEST, SIXTH PRINCIPAL MERIDIAN, WYOMING

DEPENDENT RESURVEY OF EXTERIOR LINES



Resurvey authorized by General Land Office letter "E" dated June 12, 1937.

Scale: 100 chs. to an inch.

LINES DESIGNATED	BY WHOM SURVEYED	GROUP No.	GROUP DATE	MILEAGE MLS.	MILEAGE CHS.	WHEN SURVEYED BEGUN	WHEN SURVEYED COMPLETED
Exterior	Anthony C. Kimmell	167	Aug. 26, 1937	94	44.88	Sept. 18, 1937	Oct. 24, 1937
Miscellaneous	Russell C. MacDonald				24.52		

Office of Supervisor of Surveys
Denver, Colorado, May 18, 1939.
The above plat of the exterior lines of Townships Nos. 19 and 20 North, Ranges Nos. 93, 94, 95, and 96 West of the Sixth Principal Meridian, Wyoming, is strictly conformable to the field notes of the survey thereof, which have been examined and approved.

Supervisor of Surveys.

UNITED STATES DEPARTMENT OF THE INTERIOR
GENERAL LAND OFFICE
Washington, D.C., Feb. 3, 1940.
The survey represented by this plat having been correctly executed in accordance with the requirements of law and the regulations of this office, is hereby accepted.

Acting Assistant Commissioner.

3013

(8)
Indexes

Click Here for Field Notes

Ret. / Resurvey Notes, All or Part

53

440

EXTERIOR LINES.

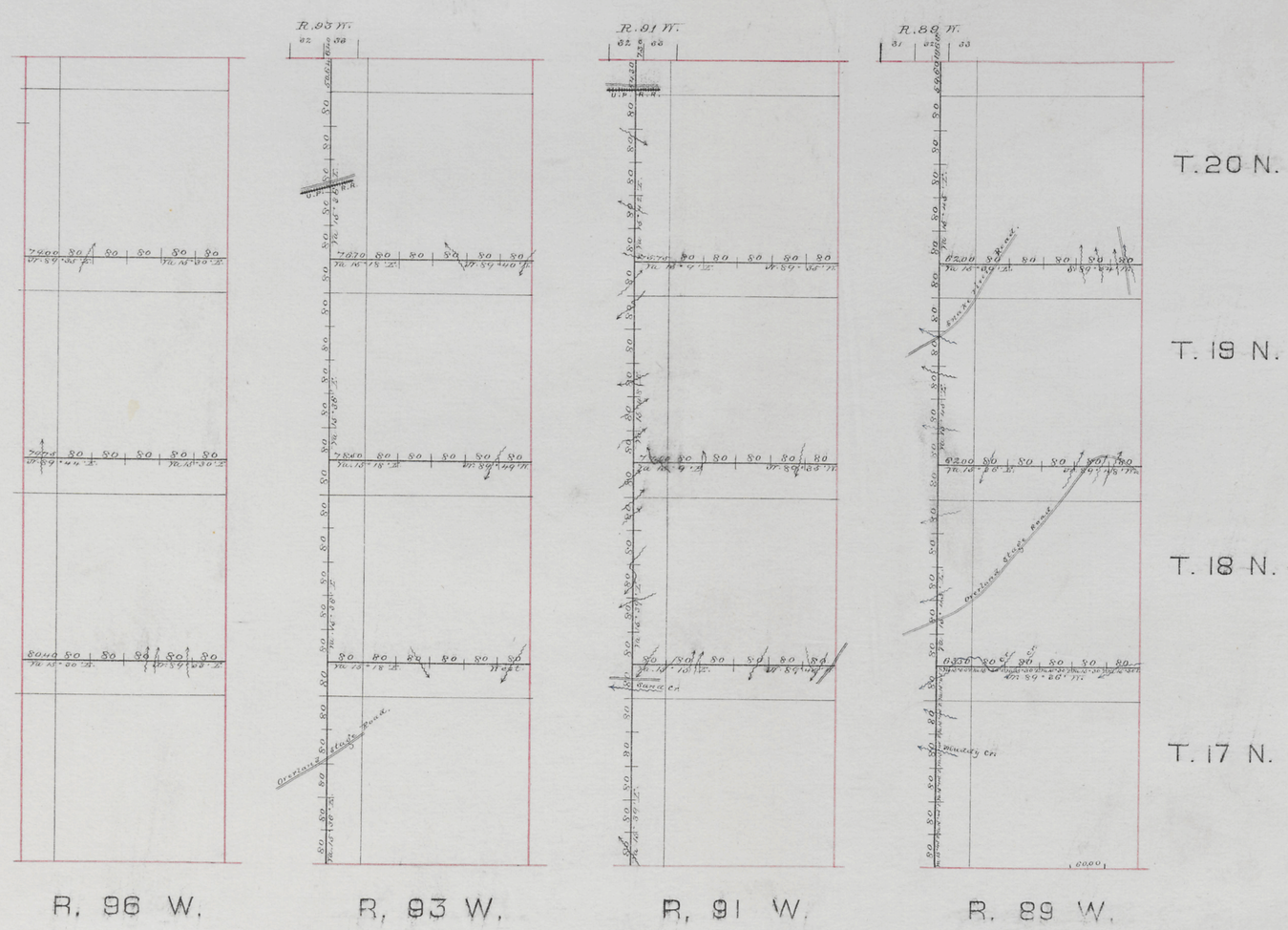

Surveys Designated	By Whom Surveyed	Date of Contract	Amount of Surveys	Where Surveyed
Township Exteriors	Alfred H. Rogers	June 15th 1878	142 " 19 " 14	July 2 - Aug. 4, 1878
Connections	" " "	" " "	" 33 " 36	" " "

I hereby certify that the above Diagram of the Exterior lines of Townships 17, 18, 19 and 20 North, of Ranges 89, 91, 93, and 96 West of 6th Principal Meridian, in Wyoming Territory, is strictly conformable to the field notes of the survey thereof, on file in this Office, which have been examined and approved.

Surveyor Generals Office
Cheyenne Wyo. October 19th 1878

Edw. C. David
Sur. Gen.

386