Click Here for Field Notes

7194

ORIGINAL

TOWNSHIP 20 NORTH, RANGE 87 WEST OF THE SIXTH PRINCIPAL MERIDIAN, WYOMING.

DEPENDENT RESURVEY

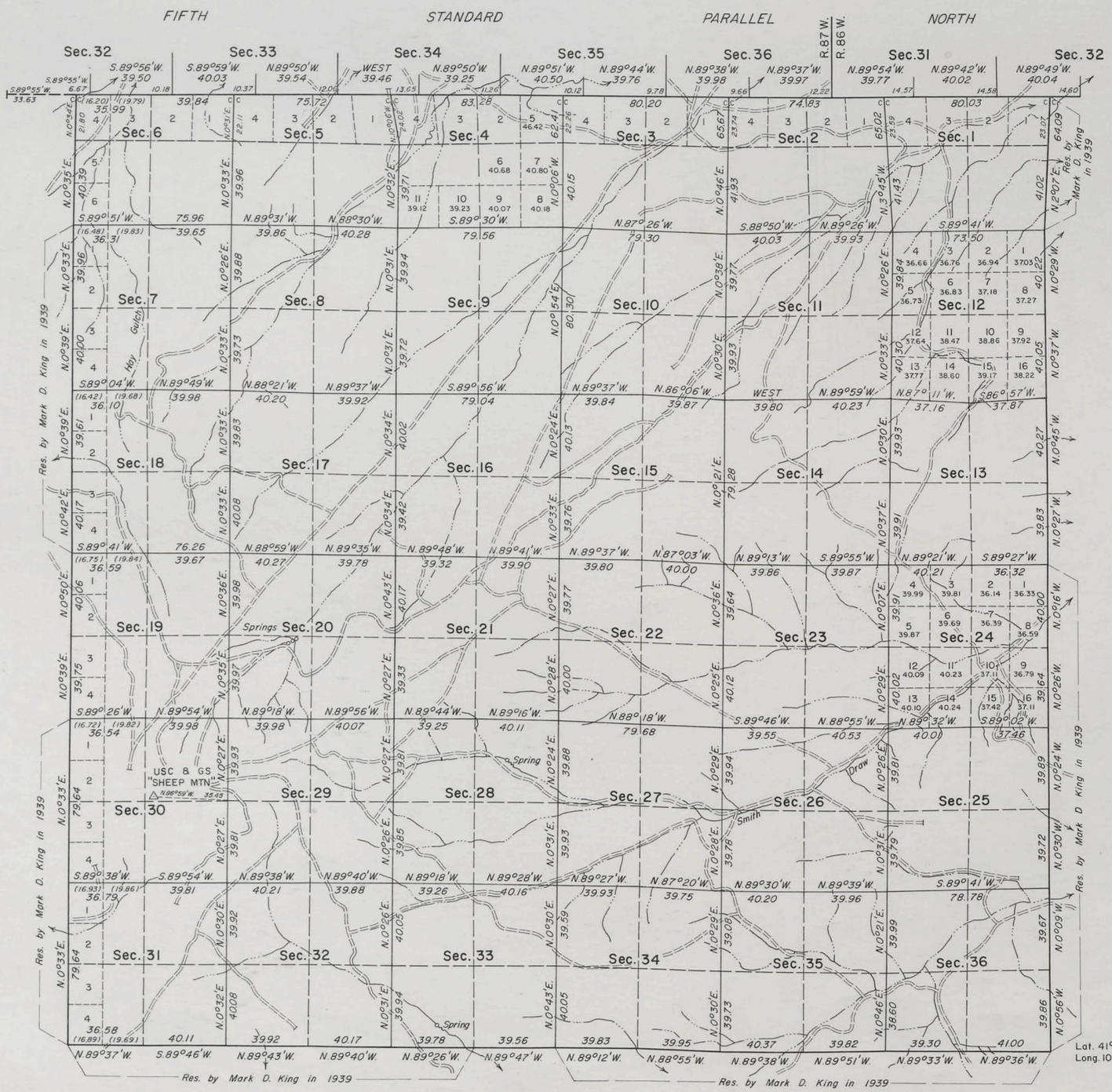

Area Resurveyed 21,973.49 Acres

A history of previous surveys is contained in the field note record.

A portion of the south boundary was resurveyed concurrently with this same group.

This plat represents the dependent resurvey of portions of the Fifth Standard Parallel North, through Ranges 86 and 87 West, portions of the east and west boundaries and the subdivisional lines of Township 20 North, Range 87 West, Sixth Principal Meridian, Wyoming, designed to restore the corners in their true original locations according to the best available evidence.

Except as indicated hereon, the lottings and areas are as shown on the plat approved January 18, 1884.

This resurvey was executed by Frank W. Rogers, Supervisory Cadastral Surveyor, beginning May 11, 1970 and completed June 12, 1970, pursuant to Special Instructions dated September 7, 1956 for Group No. 250, Wyoming.

UNITED STATES DEPARTMENT OF THE INTERIOR
BUREAU OF LAND MANAGEMENT
Washington, D.C. September 11, 1972

This plat is strictly conformable to the approved field notes, and the survey, having been correctly executed in accordance with the requirements of law and the regulations of this Bureau, is hereby accepted.

For the Director

Clark F. Gumm

Chief, Division of Cadastral Survey

Lat. 41° 39' 24.3" N.
Long. 107° 07' 53.8" W.

W.H.B.

1930 A

20-87

Click Here for Field Notes

(24)

3019

91

TOWNSHIP No. 20 NORTH. RANGE No. 87 WEST of the 6th Principal MERIDIAN.

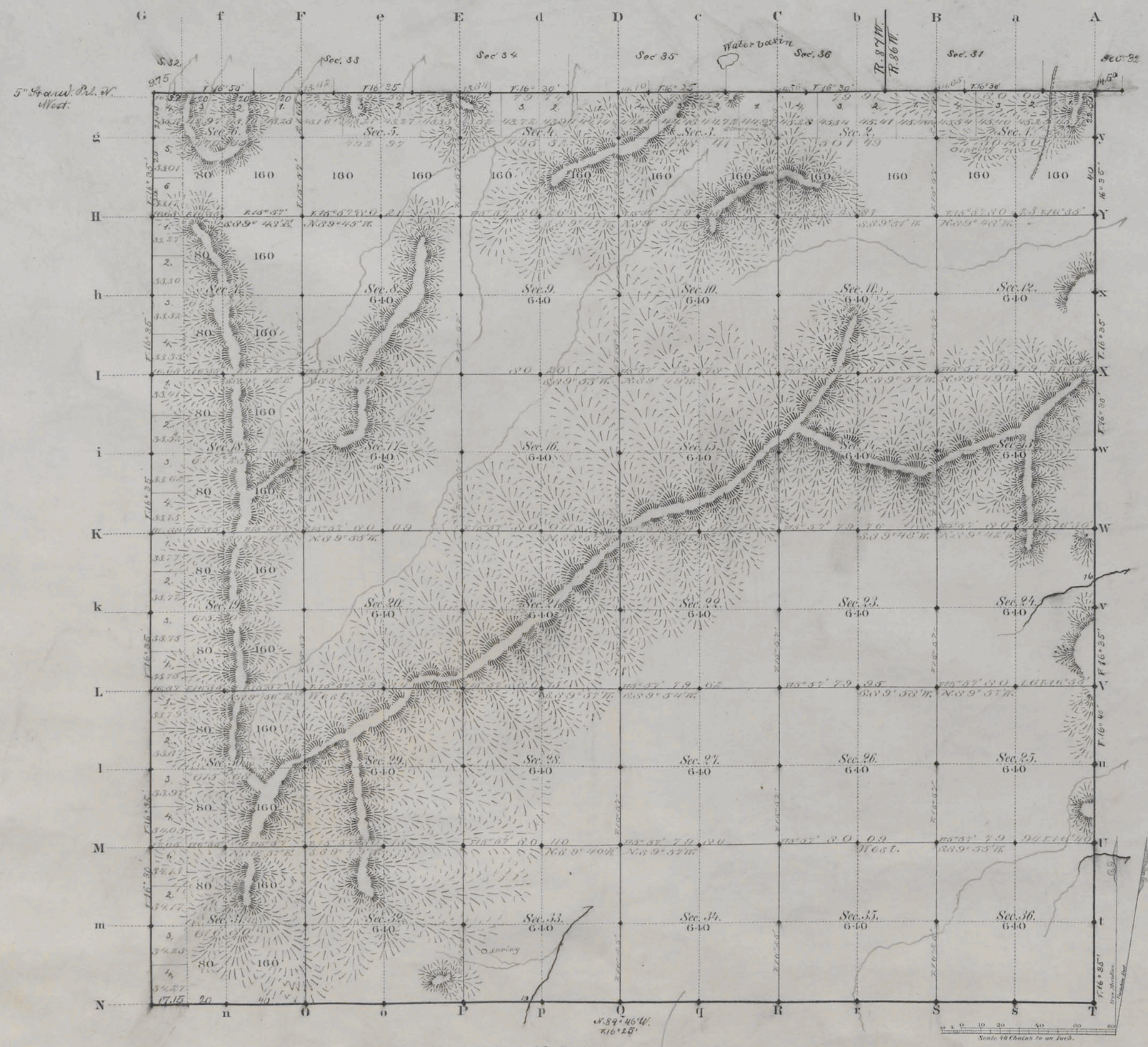

Total number of Acres. 22,035.18

Surveys Designated	By Whom Surveyed	Date of Contract	Amount of Surveys Mts	Chs	Lks	When Surveyed	Magnetic Declination
E. S. & W. Township lines	W. O. Downey	June 25, 1872	17	41	05	Sept. 25, and Oct. 14, 16, 1872	16° 30' East
Subdivisions	D. W. Fleet	July 8, 1882	58	56	48	Apr. 7, 1883	15° 57' " "
Connections	" " "	" " "		70	57	" " "	
5th Stand. Prl. N.	W. O. Downey	May 26, 1872	5	75	15	Aug. 12, 13, 1872	

The above Map of Township No. 20 North Range No. 87 West of the Sixth Principal Meridian Wyoming Territory is strictly conformable to the field notes of the survey thereof on file in this Office, which have been examined and approved

Surveyor General's Office,
Cheyenne, Wyoming
January 18th 1884

Edw. C. Davis
Sur. Genl.

A. Gast & Co. St. Louis Mo.

1930

20-87

Click Here for Field Notes

6307

ORIGINAL

TOWNSHIPS Nos. 19 AND 20 NORTH, RANGES Nos. 85, 86, 87 AND 88 WEST OF THE SIXTH PRINCIPAL MERIDIAN, WYOMING

DEPENDENT RESURVEY OF EXTERIOR LINES

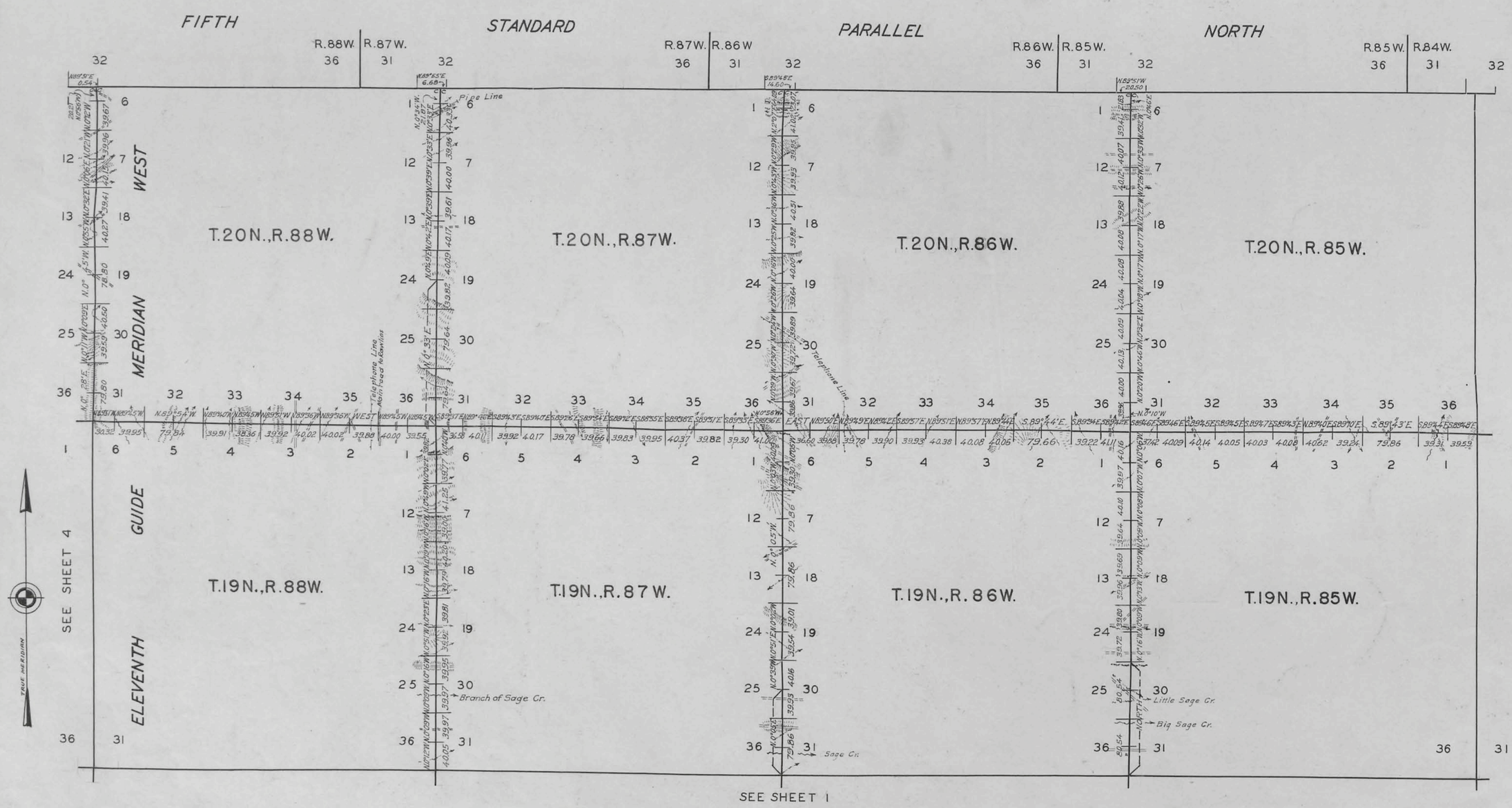

Resurvey authorized by General Land Office letter "E" dated June 12, 1937

Scale: 100 Chains to an inch

LINES DESIGNATED	BY WHOM SURVEYED	GROUP		MILEAGE		WHEN SURVEYED	
		NO.	DATE	MLS.	CHS.	BEGUN	COMPLETED
EXTERIOR	MARK D. KING	164	JULY 7, 1939			SEPT. 1, 1939	JULY 13, 1940

UNITED STATES DEPARTMENT OF THE INTERIOR
General Land Office

Denver, Colorado Aug. 25, 1943

The above plat of the exterior lines of Townships Nos. 19 and 20 North, Ranges Nos. 85, 86, 87 and 88 West of the Sixth Principal Meridian Wyoming, is strictly conformable to the field notes of the resurvey thereof which have been examined and approved.

Russell H. Allen
Acting Assistant Supervisor of Surveys

Washington, D.C., Sept. 2, 1943

The resurvey represented by this plat having been correctly executed in accordance with the requirements of law and the regulations of this office, is hereby accepted.

Joel David Wolfsohn
Assistant Commissioner

3037

Transmitted to Cheyenne L.O. May 16, 1944

0046

Click Here for Field Notes

Retracement Notes, All or Part

Index

EXTERIOR LINES

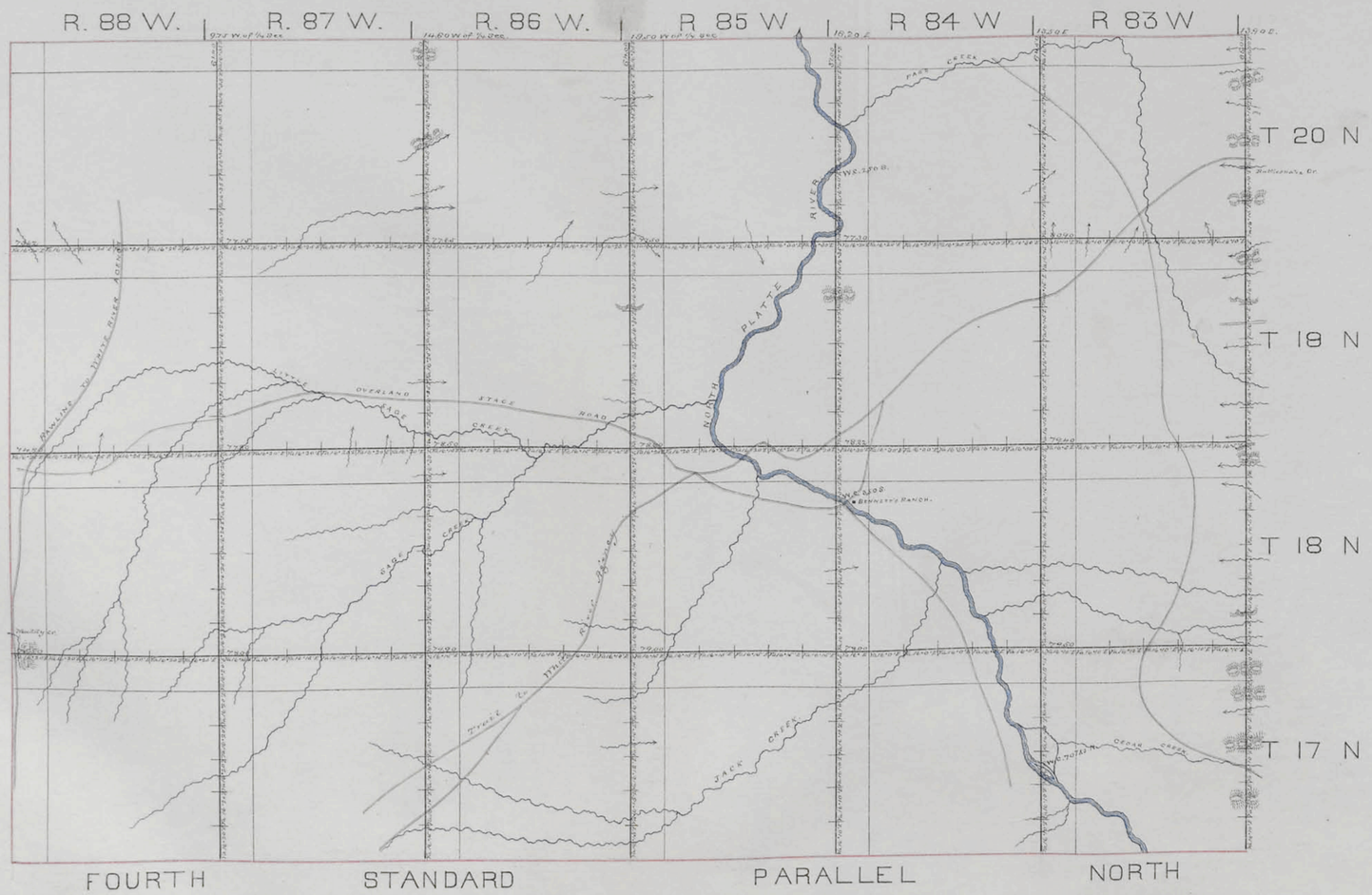

Surveys Designated	By Whom Surveyed	Date of Contract	Amt. of Surveys	When Surveyed
Exterior Lines	William O. Downey	June 25th 1872	249 - 78 - 74	Aug.t 19th - Oct 16th
Connections	" "	" "	1 - 7 - 45	1872

I hereby certify that the above Diagram of the Exterior Lines of Townships 17, 18, 19 and 20 North, Ranges 83, 84, 85, 86, 87 and 88 West of the 6th Principal Meridian, in Wyoming Territory, is strictly conformable to the field notes of the survey thereof, on file in this Office, which have been examined and approved.

Surveyor General's Office
Cheyenne Wyo. Dec. 2d 1872

Silas Reed
Sur.r Gen.l