7837 Click Here for Field Notes

ORIGINAL

TOWNSHIP 20 NORTH, RANGE 88 WEST, OF THE SIXTH PRINCIPAL MERIDIAN, WYOMING.

DEPENDENT RESURVEY

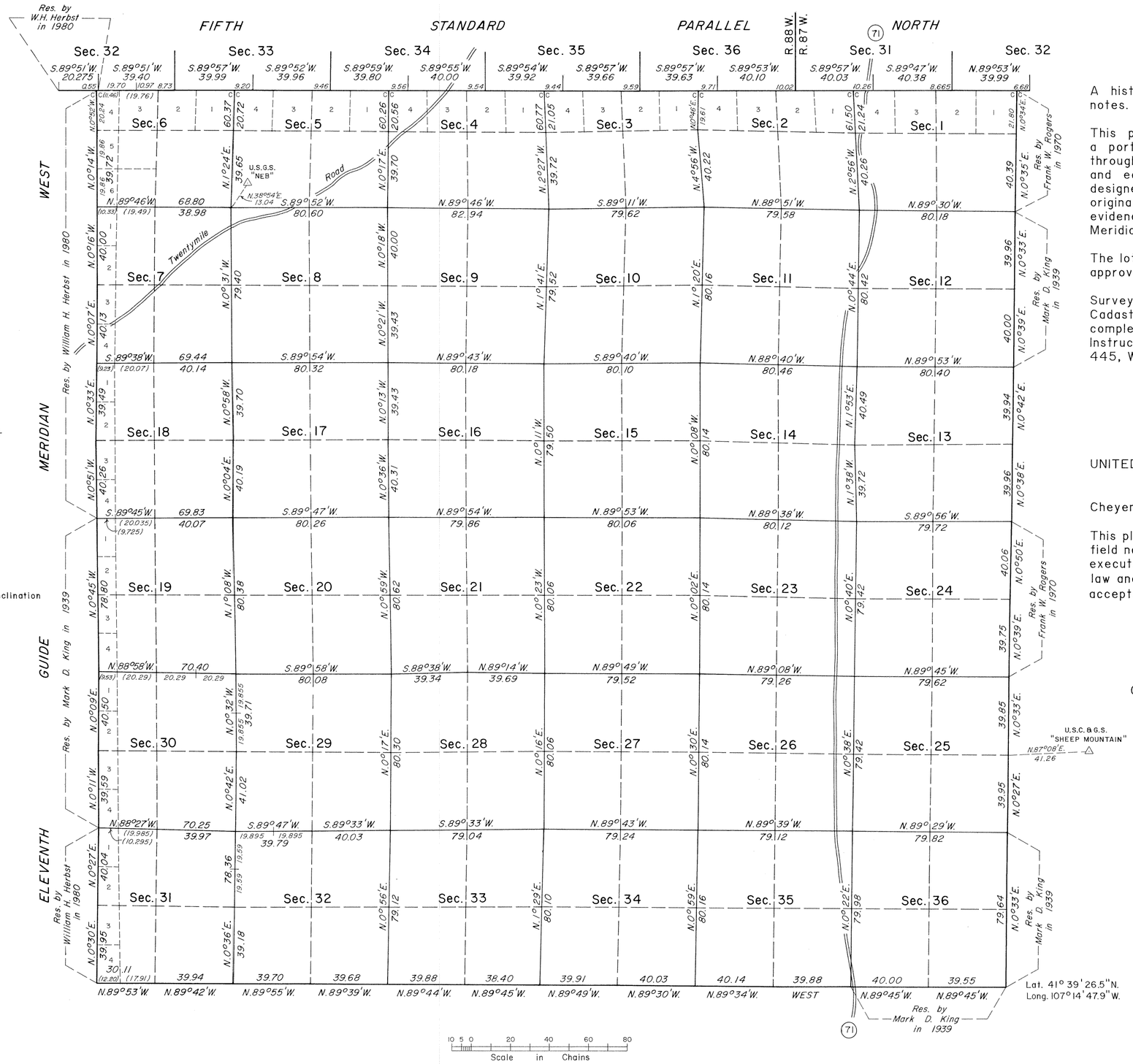

A history of surveys is contained in the field notes.

This plat represents the dependent resurvey of a portion of the Fifth Standard Parallel North, through Rs. 87 and 88 W., portions of the south and east boundaries, and the subdivisional lines designed to restore the corners in their true original locations according to the best available evidence, T. 20 N., R. 88 W., Sixth Principal Meridian, Wyoming.

The lottings and areas are as shown on the plat approved December 22, 1876.

Survey executed by William H. Herbst, Supervisory Cadastral Surveyor, beginning May 3, 1983, and completed June 20, 1983, pursuant to Special Instructions dated April 27, 1983, for Group No. 445, Wyoming.

UNITED STATES DEPARTMENT OF THE INTERIOR
BUREAU OF LAND MANAGEMENT

Cheyenne, Wyoming June 22, 1988

This plat is strictly conformable to the approved field notes, and the survey, having been correctly executed in accordance with the requirements of law and the regulations of this Bureau, is hereby accepted.

For the Director

Richard L. Oakes

Chief Cadastral Surveyor for Wyoming

W.H.B.

430 A

Click Here for Field Notes

(9)

24

502

TOWNSHIP No. 20 NORTH RANGE No. 88 WEST of the 6th Principal MERIDIAN.

Area corrected as per letter "E" Aug. 31, 1901 by the Hon. Comr.

Total number of Acres. 21,676.38

Surveys Designated	By Whom Surveyed	Date of Contract	Amount of Surveys Mrs. Chs. Lks.	When Surveyed
Township lines	Wm. O. Downey	June 28th 1872.	23 . 28 . 12.	August to October 1872.
Subdivisions	Wm. B. Yerby	September 7th 1876.	58 . 13 . 52.	November 20 to 27th 1876.
Connections	" " "	" " "	47 . 79.	" " "

The above Map of Township No. 20 North of Range No. 88 West of the 6th Principal Meridian Wyoming Territory is strictly conformable to the field notes of the survey thereof on file in this Office, which have been examined and approved

Surveyor General's Office, Edw. C. David Sur. Genl.

Cheyenne Wyo. Dec. 22d 1876.

A. Gast & Co., St. Louis, Mo.

430

20-88

Click Here for Field Notes

6307

ORIGINAL

TOWNSHIPS Nos. 19 AND 20 NORTH, RANGES Nos. 85, 86, 87 AND 88 WEST OF THE SIXTH PRINCIPAL MERIDIAN, WYOMING

DEPENDENT RESURVEY OF EXTERIOR LINES

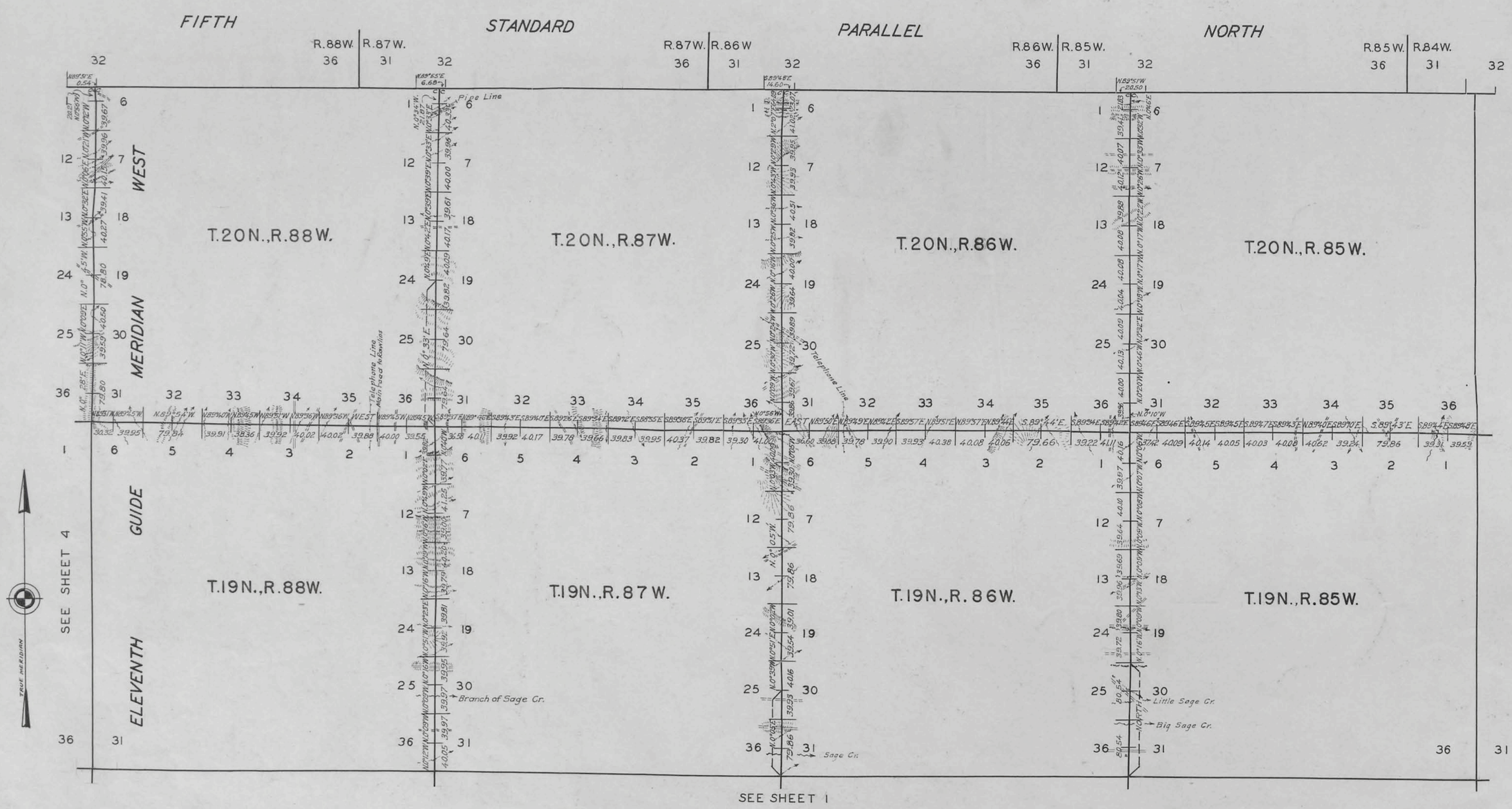

Resurvey authorized by General Land Office letter "E" dated June 12, 1937

Scale: 100 Chains to an inch

LINES DESIGNATED	BY WHOM SURVEYED	GROUP		MILEAGE		WHEN SURVEYED	
		NO.	DATE	MLS.	CHS.	BEGUN	COMPLETED
EXTERIOR	MARK D. KING	164	JULY 7, 1939			SEPT. 1, 1939	JULY 13, 1940

UNITED STATES DEPARTMENT OF THE INTERIOR
General Land Office

Denver, Colorado Aug. 25, 1943

The above plat of the exterior lines of Townships Nos. 19 and 20 North, Ranges Nos. 85, 86, 87 and 88 West of the Sixth Principal Meridian Wyoming, is strictly conformable to the field notes of the resurvey thereof which have been examined and approved.

Russell H. Allen
Acting Assistant Supervisor of Surveys

Washington, D.C., Sept. 2, 1943

The resurvey represented by this plat having been correctly executed in accordance with the requirements of law and the regulations of this office, is hereby accepted.

Joel David Wolfsohn
Assistant Commissioner

3037

Transmitted to Cheyenne L.O. May 16, 1944

0007

Click Here for Field Notes

1882 Retracement Field Notes
East Boundary Tps. 17 through 19 N. R. 89 W.

8

ELEVENTH GUIDE MERIDIAN WEST

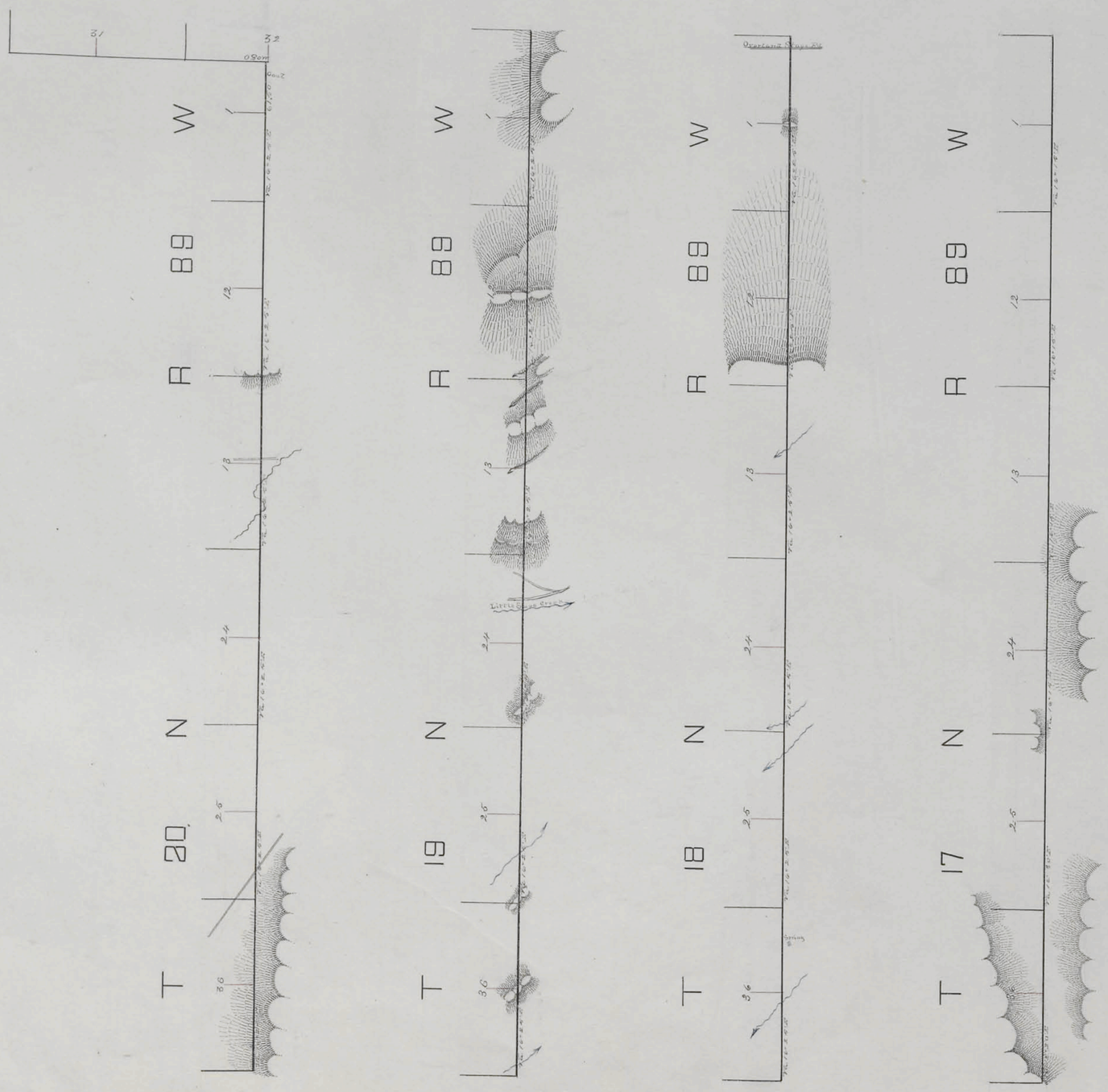

Surveys Designated	By Whom Surveyed	Date of Contract	Amt. of Surveys	When Surveyed
11th Guide Meridian	William O. Downey	June 25th 1872		Sept. 25th Oct. 20th 1872

I hereby certify that the above Diagram of the 11th Guide Meridian West of the 6th Principal Meridian between the 4th and 5th Standard Parallel North, in Wyoming Territory, is strictly conformable to the field notes of the survey thereof, on file in this Office, which have been examined and approved.

Surveyor Generals Office
Cheyenne Wyo. Dec. 2nd 1882

Silas Reed
Sur. Genl.

7

0046

Click Here for Field Notes

Retracement Notes, All or Part

Index

EXTERIOR LINES

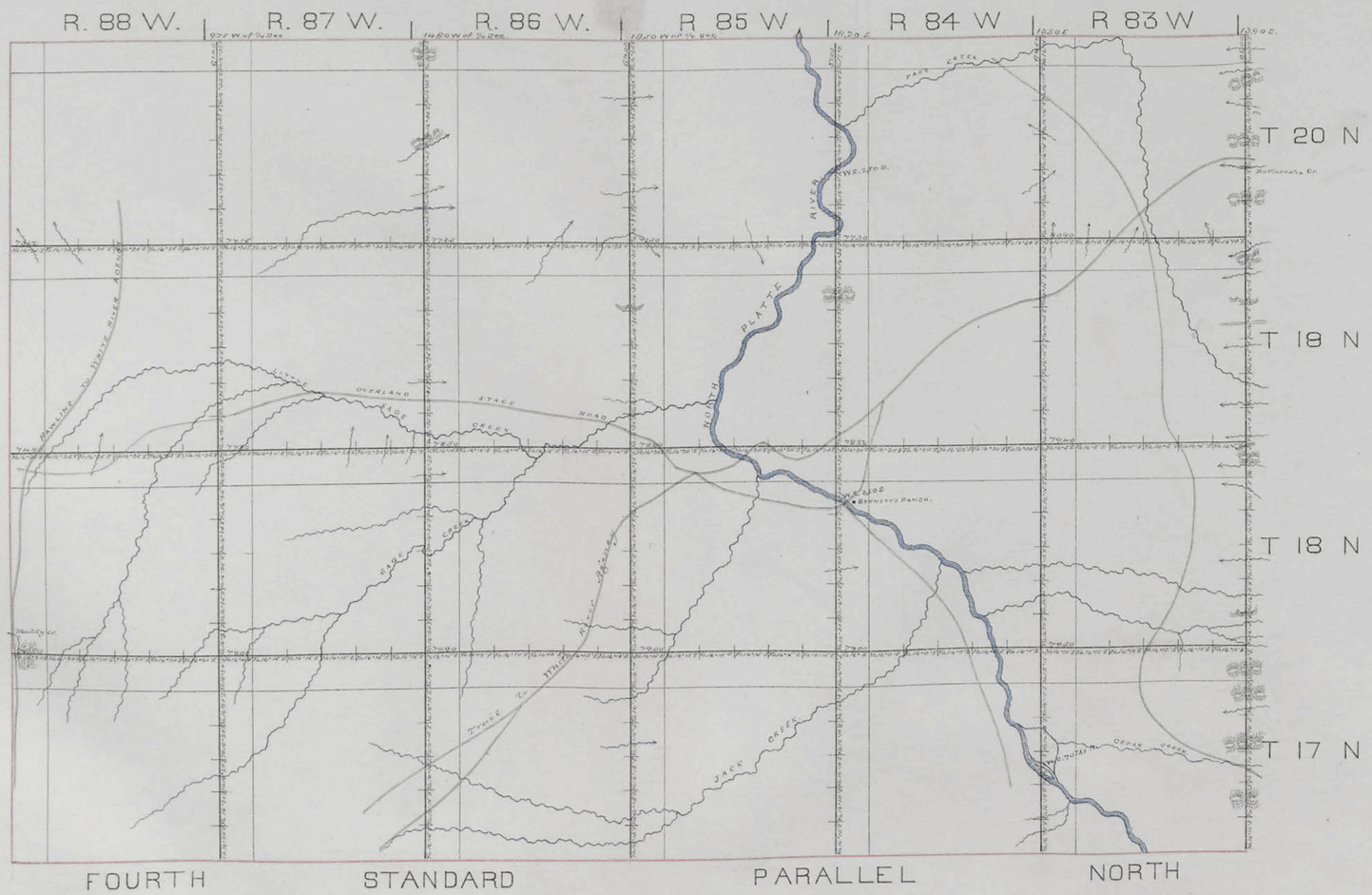

Surveys Designated	By Whom Surveyed	Date of Contract	Amt. of Surveys	When Surveyed
Exterior Lines	William O. Downey	June 25th 1872	249 - 78 - 74	Aug.t 19th - Oct 16th
Connections	" "	" "	1 - 7 - 45	1872

I hereby certify that the above Diagram of the Exterior Lines of Townships 17, 18, 19 and 20 North, Ranges 83, 84, 85, 86, 87 and 88 West of the 6th Principal Meridian, in Wyoming Territory, is strictly conformable to the field notes of the survey thereof, on file in this Office, which have been examined and approved.

Surveyor General's Office
Cheyenne Wyo. Dec. 2d 1872

Silas Reed
Sur.r Gen.l