Click Here for Field Notes

28

accession no. 3975

71

TOWNSHIP No. 21 NORTH, RANGE No. 84 WEST of the 6th Principal MERIDIAN.

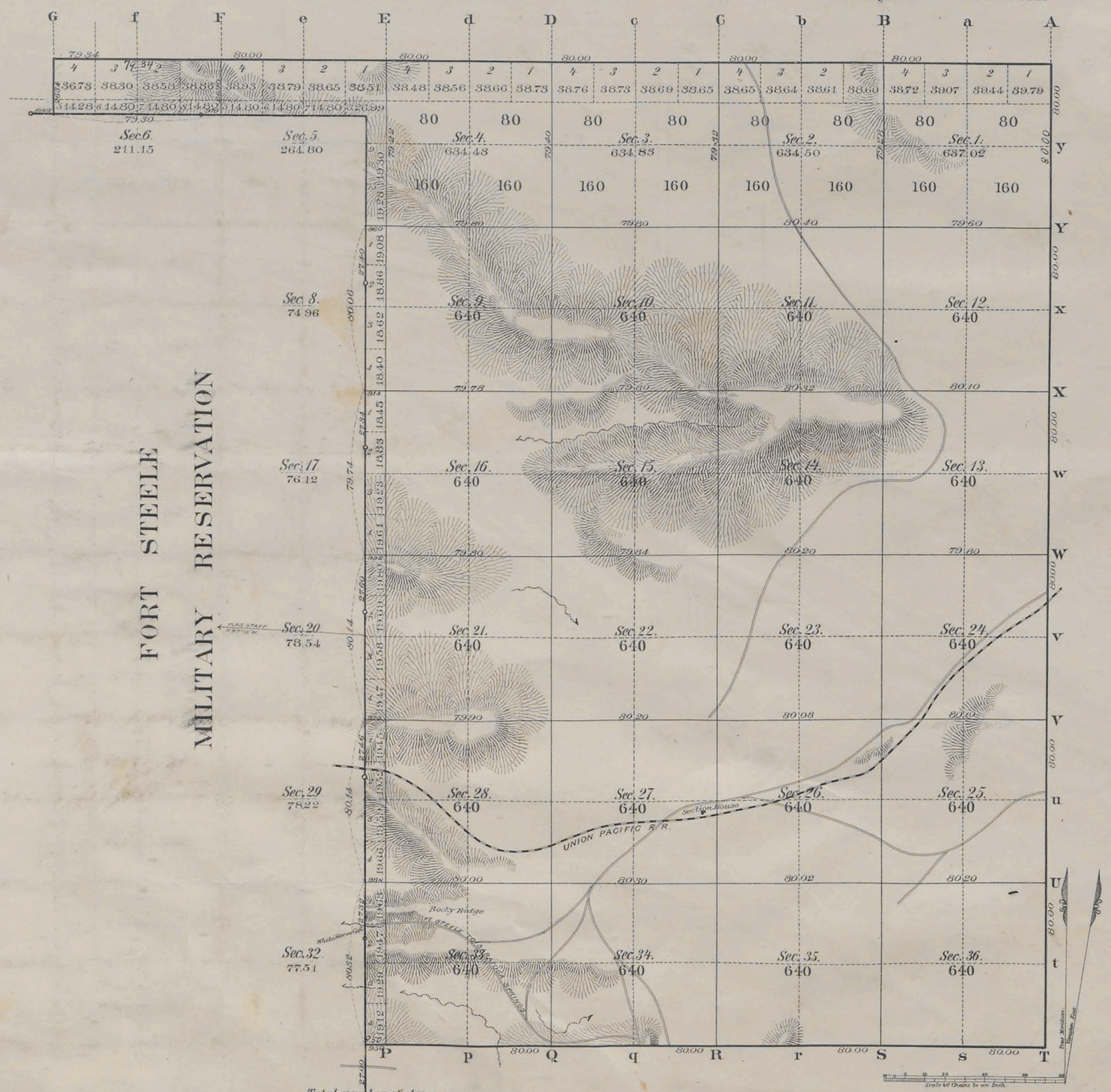

12 Mls. 71 Chs. 64 lks.
Charged for at augmented rates.

5 Stand. Parl.

Total number of Acres. 16 202.08

Surveys Designated	By Whom Surveyed	Date of Contract	Amount of Surveys Mls	Chs	Lks	When Surveyed	Magnetic Declination
Township lines	R. M. Jones	Feb. 20th 1884		26	84	March 10th July 5 1884	
Subdivisions	R. M. Jones	Feb. 20th 1884	44	72	36	March 10 July 5 1884	16°3' - 16°35' E.
Connections	" " "	" " "	1	77	22	" " "	
Retracings Sill l	" " "	" " "	4	9	50	" " "	
" Tp lines	" " "	" " "	11	79	34	" " "	

The above Map of Township No. 21 North Range No. 84 West of the Sixth Principal Meridian Wyoming Territory is strictly conformable to the field notes of the survey thereof on file in this Office which have been examined and approved

Surveyor Generals Office
Cheyenne, Wyoming
October 9th 1884

Geo. W. Meldrum
Sur. Genl.

2297

A. GAST & CO. - ST. LOUIS & N.Y.

21 - 84

Click Here for Field Notes

496

FORT FRED STEELE MILITARY RESERVATION.

Scale 40 chs to 1 inch. Magnetic Var. East.

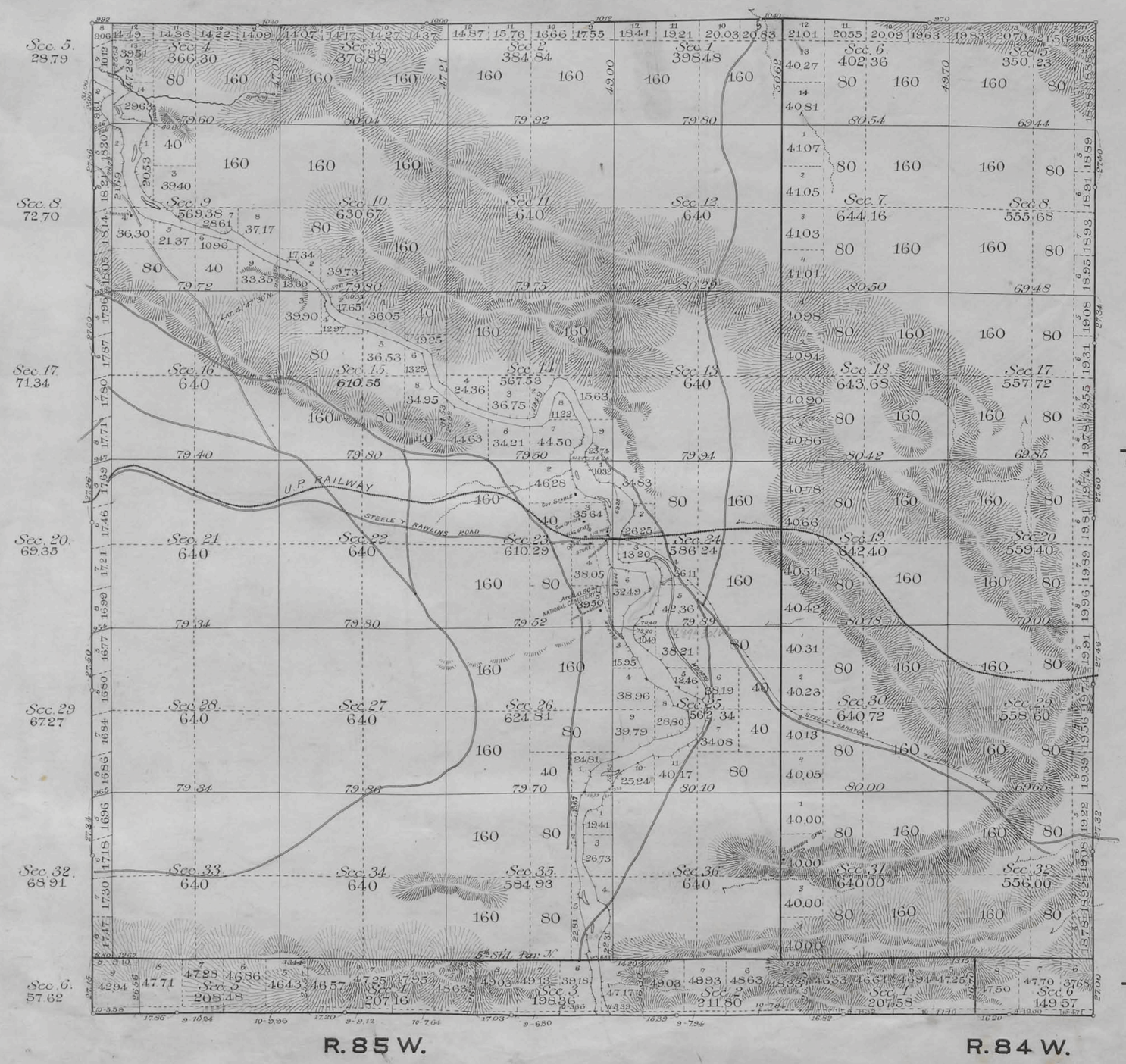

Township lines at $7.00 per mile.
Subdivisions " 5.00 " "
Meanders " 9.00 " "

Area of Nat'l Cemetry 0.50 a.
Area of Reservation 22282.62 A.

Surveys Designated.	By Whom Surveyed.	Date of Contract.	Amount of Surveys mls	chs	lks	When Surveyed.	Magnetic Declination.
Township lines	Wm. O. Owen	April 13th 1887	5	77	32	July 10-11, 1887	V. 15°45' East
Subdivisions	" " "	" " "	60	33	42	" 12-16 "	15°30'-15°48' "
Connections	" " "	" " "	1	00	61	" " " "	15°39'-15°45' "
Meanders	" " "	" " "	17	69	11	" 16-18 "	15°27'-15°48' "

I certify that the above plat of the Fort Fred Steele Military Reservation in Tps 20 and 21 North, Ranges 84 and 85 West of the 6th Principal Meridian, Wyoming Territory, is strictly conformable to the field notes of survey thereof on file in this office, which have been examined and approved.

Surveyor General's Office,
Cheyenne, Wyoming, June 23rd 1888.

John Charles Thompson
U.S. Surveyor General.

Area Sec. 15 and Total Area of Reserv. corrected by order Comm'r letter Aug. 15-1887

424 A.

21-85

Click Here for Field Notes

3978

FORT STEELE MILITARY RESERVATION.

Scale 40 chains to 1 inch. Magnetic Variation, East.

Surveys Designated.	By Whom Surveyed.	Date of Instructions.	Amount of Surveys. mls.			When Surveyed.
N.E. & W. Res.^n Bound.^s	R.M. Jones	May 22nd 1884	17	25	31	June 30 July 2 1884
Retracings	" " "	" " "		54	15	" " "

I hereby certify that the above diagram, of the East, North and West boundaries of the Fort Steele Military Reservation, is strictly conformable to the field notes of the survey thereof on file in this office, which have been examined and approved.

Surveyor General's Office,
Cheyenne Wyoming October 9th 1884

John W. Meldrum
Sur.^r Genl

2300

21-85

Acces. 6207

Click Here for Field Notes

TOWNSHIP EXTERIORS

T.S. 21 AND 22 N., RS. 82, 83 AND 84 W. 6TH P. M., WYO.

DEPENDENT RESURVEY



LINES DESIGNATED	BY WHOM SURVEYED	GROUP		MILEAGE		WHEN SURVEYED	
		No.	DATE	MLS.	CHS	BEGUN	COMPLETED
Exterior	Mark D. King	159	March 21, 1938	83	62.40	April 22, 1938	August 29, 1938
Connecting	"	"	"		37.26	"	"

Resurvey authorized by Commissioner's letter "E" dated June 12, 1937

Office of Supervisor of Surveys
Denver, Colorado, Aug. 19, 1940.

The above plat of exterior lines of Townships 21 and 22 North, Ranges 82, 83 and 84 West of the Sixth Principal Meridian, Wyoming, is strictly conformable to the field notes of the resurvey thereof which have been examined and approved.

Supervisor of Surveys.

UNITED STATES
DEPARTMENT OF THE INTERIOR
GENERAL LAND OFFICE
Washington, D. C., May 16, 1941

The resurvey represented by this plat having been correctly executed in accordance with the requirements of law and the regulations of this office is hereby accepted.

Assistant Commissioner.

3019

0023

Click Here for Field Notes

Retracement Notes, All or Part

Indexes

FIFTH STANDARD PARALLEL NORTH

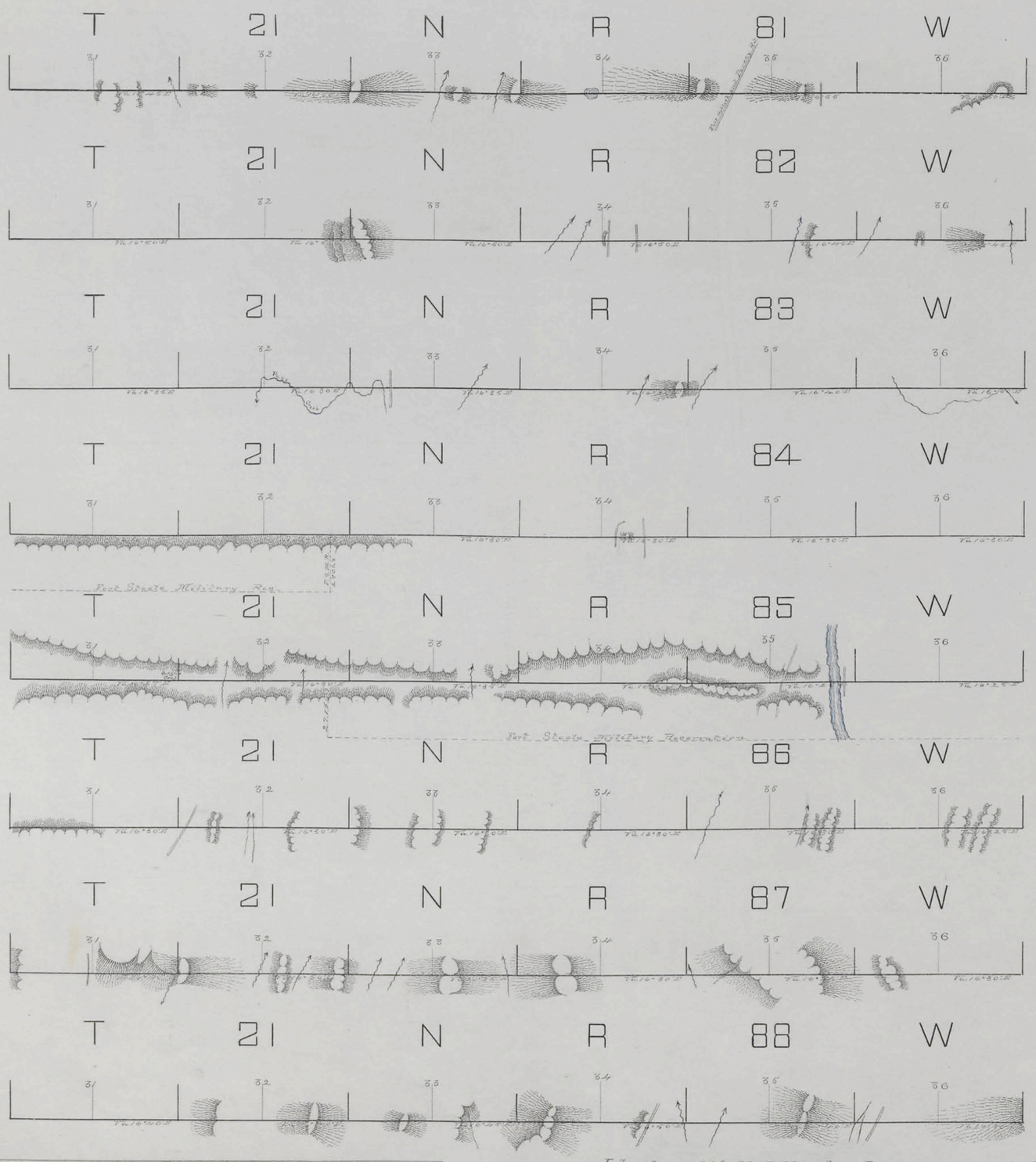

Surveys Designated	By Whom Surveyed	Date of Contract	Amt. of Surveys	When Surveyed
5th Stand. Par. N	William O. Dorney	June 25th 1872	48 Miles	Aug. 1st / 14th 1872

I hereby certify that the above Diagram of the 5th Standard Parallel North, between the 10th and 11th Guide Meridian West of 6th Principal Meridian, in Wyoming Territory is strictly conformable to the field Notes of the Survey thereof, on file in this office, which have been examined and approved.

Surveyor Generals' Office
Cheyenne Wyoming Dec. 21st 1872

Silas Reed
Sur. Genl.