7696 Click Here for Field Notes

ORIGINAL

TOWNSHIP 21 NORTH, RANGE 89 WEST, OF THE SIXTH PRINCIPAL MERIDIAN, WYOMING.

DEPENDENT RESURVEY

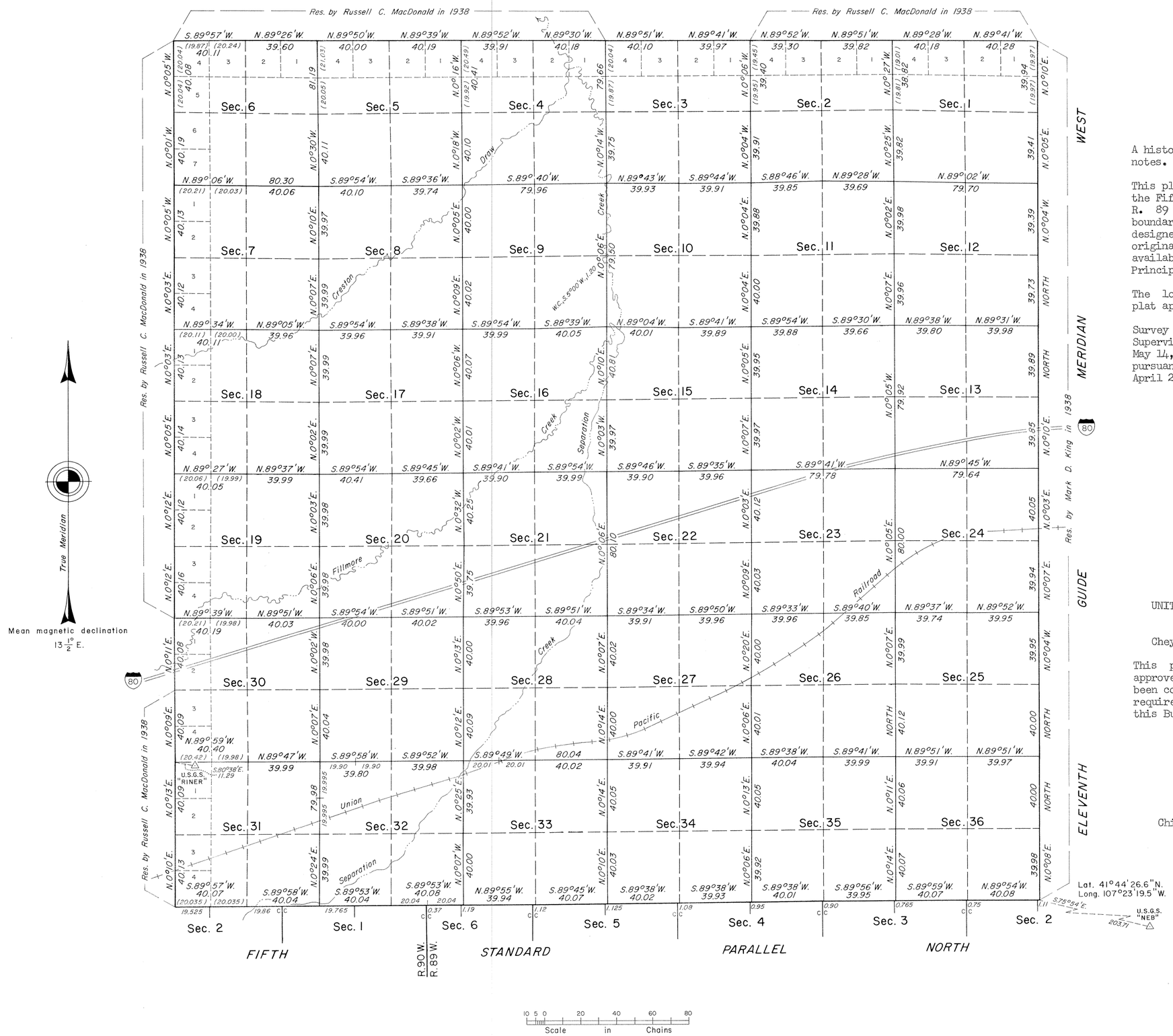

A history of surveys is contained in the field notes.

This plat represents the dependent resurvey of the Fifth Standard Parallel North, through R. 89 W., portions of the west and north boundaries, and the subdivisional lines designed to restore the corners in their true original locations according to the best available evidence, T. 21 N., R. 89 W., Sixth Principal Meridian, Wyoming.

The lottings and areas are as shown on the plat approved October 29, 1875.

Survey executed by William H. Herbst, Supervisory Cadastral Surveyor, beginning May 14, 1980, and completed June 5, 1980, pursuant to Special Instructions dated April 28, 1980, for Group No. 411, Wyoming.

UNITED STATES DEPARTMENT OF THE INTERIOR
BUREAU OF LAND MANAGEMENT

Cheyenne, Wyoming September 6, 1984

This plat is strictly conformable to the approved field notes, and the survey, having been correctly executed in accordance with the requirements of law and the regulations of this Bureau, is hereby accepted.

For the Director

Richard L. Oakes

Chief Cadastral Surveyor for Wyoming

W.H.B.

392 A

Click Here for Field Notes

TOWNSHIP No. 21 NORTH, RANGE No. 89 WEST OF THE SIXTH PRINCIPAL MERIDIAN

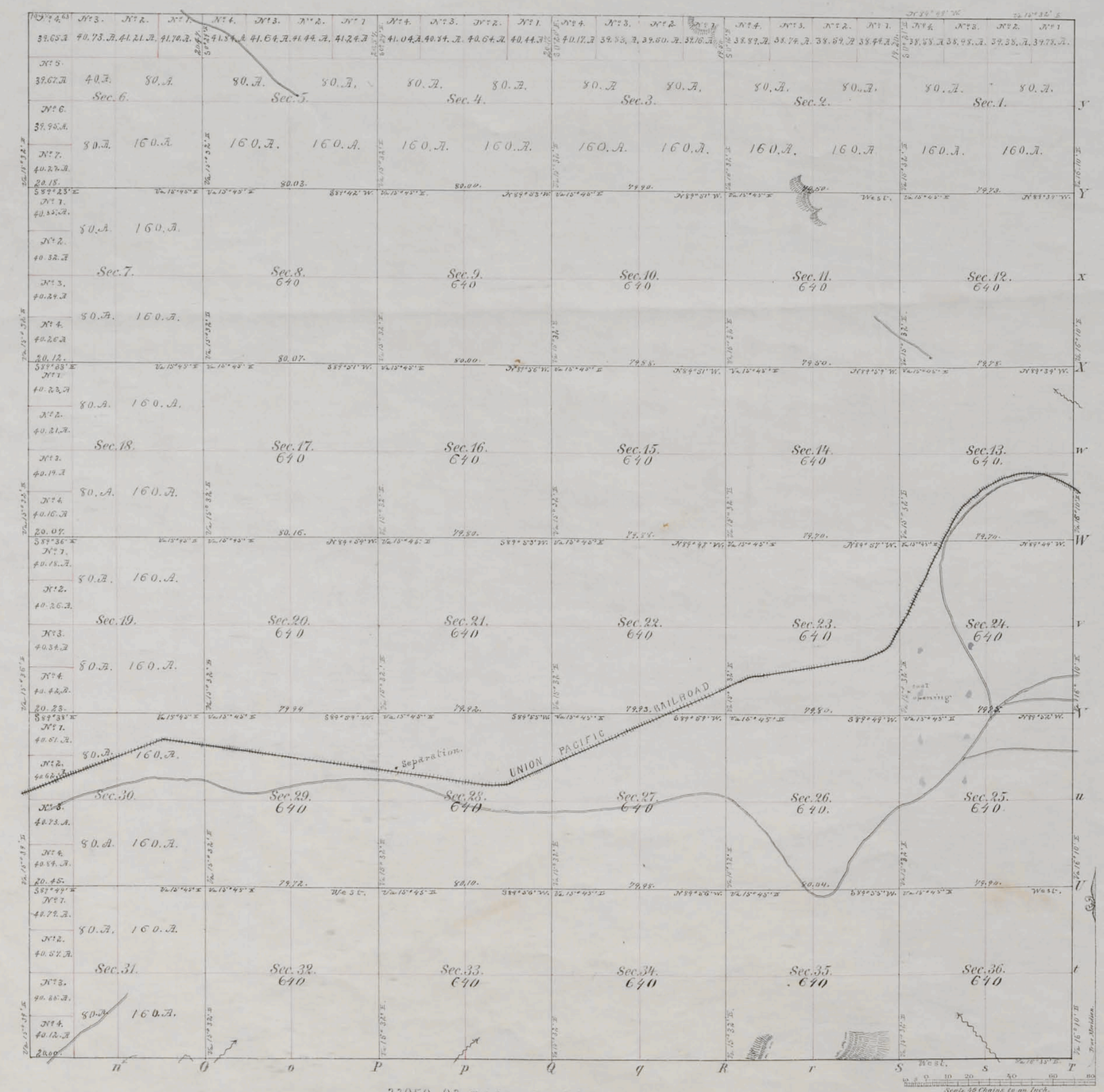

Meanders of

Posts	Courses	Ch^s Lk^s	Posts	Courses	Ch^s Lk^s	Posts	Courses	Ch^s Lk^s

23050. 03. Total number of Acres.

	Surveys Designated	By Whom Surveyed	Date of Contract	Amount of Surveys			When Surveyed
				M.	Chs.	Lks.	
N. & W.	Township lines	John B. Thomas.	July 8th 1875.	14.	79.	63.	July 31st 1875.
	Subdivisions	John B. Thomas.	July 8th 1875.	59.	75.	17.	Augt 2-7th 1876.
	Connections						
	5th Standard Parallel, N.	Wm O. Downey.	May 30th 1873.	0.	00.	00.	July 16th 1873.
	1st Guide Meridian W.	Thos B. Medary	June 11th 1873.	0.	00.	00.	Augt 11th 1873.

The above Map of Township No. 21 North of Range No. 89 West of the Sixth Principal Meridian in Wyoming Territory is strictly conformable to the field notes of the survey thereof on file in this Office, which have been examined and approved

Surveyor General's Office,
Cheyenne Wyoming
October 28th 1875

Edw. C. David
Surv. Genl.

A. Gast & Co., St. Louis, Mo.

Click Here for Field Notes

6224

ORIGINAL

TOWNSHIPS Nº 21 AND 22 NORTH, RANGES Nº 89, 90, 91, AND 92 WEST, SIXTH PRINCIPAL MERIDIAN, WYOMING

DEPENDENT RESURVEY OF EXTERIOR LINES



Resurvey authorized by General Land Office letter "E" dated June 12, 1937

SCALE: 100 CHAINS TO AN INCH

LINES DESIGNATED	BY WHOM SURVEYED	GROUP NO.	GROUP DATE	MILEAGE MLS.	MILEAGE CHS.	WHEN SURVEYED BEGUN	WHEN SURVEYED COMPLETED
EXTERIORS	RUSSELL C. MACDONALD	162	AUG. 10, 1938	103	39.86	SEPT. 28, 1938	NOV. 10, 1938

Office of Supervisor of Surveys
Denver, Colorado, Sept. 26, 1941

The above plat of the exterior lines of Townships Nos. 21 and 22 North, Ranges Nos. 89, 90, 91, and 92 West of the Sixth Principal Meridian, Wyoming, is strictly conformable to the field notes of the resurvey thereof, which have been examined and approved.

Supervisor of Surveys.

UNITED STATES
DEPARTMENT OF THE INTERIOR
GENERAL LAND OFFICE
Washington, D.C., Oct. 3, 1941

The resurvey represented by this plat having been correctly executed in accordance with the requirements of law and the regulations of this office, is hereby accepted.

Assistant Commissioner.

MJL

3023

(8)
Indexed

Click Here for Field Notes

Retracement Notes, All or Part

58

445

EXTERIOR LINES

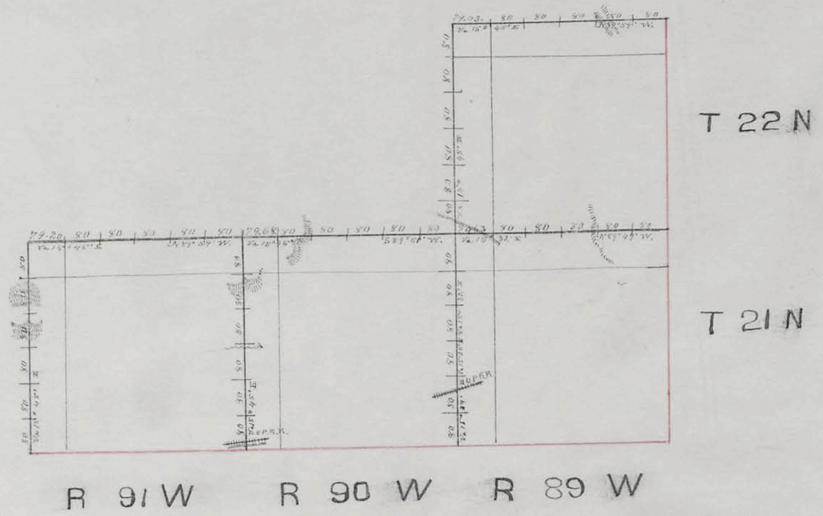

Surveys Designated	By Whom Surveyed	Date of Contract.	Amount of Surveys M.	Chs.	Lks.	When Surveyed.
Exterior lines	John B. Thomas	July 8th 1875.	47	77	84.	July 31 Aug. 1 & 2d 1875.

I hereby certify that the above Diagram of the exterior lines of Townships 21 and 22 North of Range 89 West and Townships 21 North of Ranges 90 and 91 West of the 6th Principal Meridian in Wyoming Territory, is strictly conformable to the field notes of the survey thereof on file in this Office, which have been examined and approved.
Surveyor Generals office.
Cheyenne Wyo.
October 29th 1875.

Edw. C. David
Surv. Genl.

391

Click Here for Field Notes

Retracement Notes, All or Part

210

FIFTH STANDARD PARALLEL NORTH



Surveys Designated	By Whom Surveyed	Date of Contract	No. of Surveys	When Surveyed
5th Standard Parl	William O Darney	May 30th 1873	48 Miles	July 16-24th 1873

I hereby certify that the above Diagram of the 5th Standard Parallel North of the Colorado Base Line, Between the 11th and 12th Guide Meridians West of the 6 Principal Meridian in Wyoming is strictly conformable to the field notes of the survey thereof on file in this office, which have been examined and approved

Surveyor General's Office
Cheyenne Wyo. Aug 25th 1878

Silas Reed
Sur. Genl.