Click Here for Field Notes

No 21.

TOWNSHIP Nº 22 NORTH RANGE Nº 78 WEST OF 6TH PRINCIPAL MERIDIAN

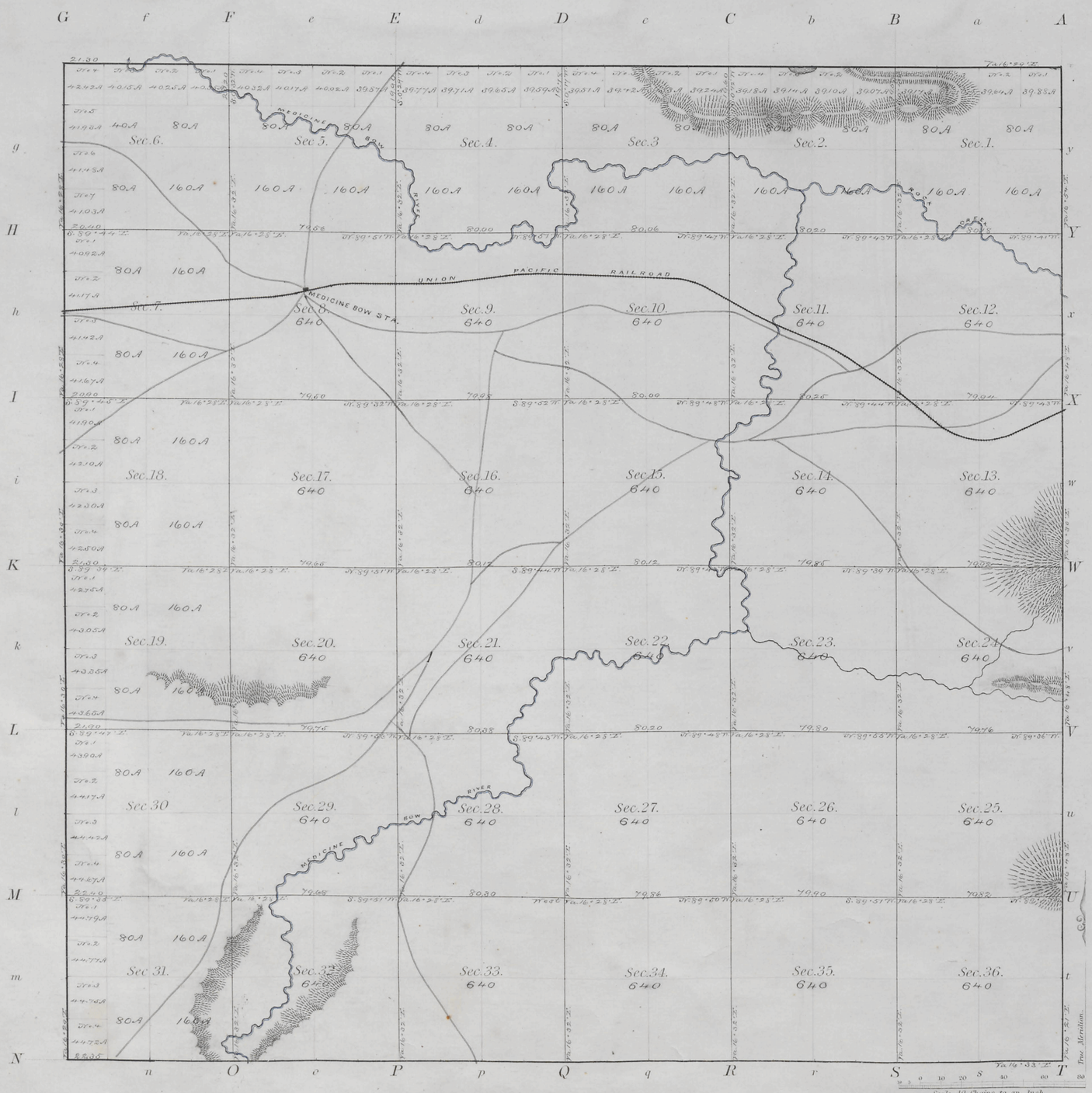

Meanders of								
Posts	Courses	Ch.s Lk.s	Posts	Courses	Ch.s Lk.s	Posts	Courses	Ch.s Lk.s

23101.76 Total number of Acres.

Surveys Designated	By Whom Surveyed	Date of Contract	Amount of Surveys	When Surveyed
Township lines	Edwin James	July 5th 1871	M. Ch.s Lk.s	September 1871
Subdivisions	J. Desley Hammond	Sept 13th 1871	60 - 4 - 78	Nov 5th — 16th 1871

The above Map of Township Nº 22 North of Range Nº 78 West of 6th Principal Meridian in Wyoming Territory, is strictly conformable to the field notes of the survey thereof on file in this Office, which have been examined and approved.

Surveyor Generals Office,
Cheyenne Wyo. Dec. 27th 1871.

Silas Reed
Sur.r Gen.l

Acces. 6205

Click Here for Field Notes

TOWNSHIP EXTERIORS

TS. 21 AND 22 N., RS. 78 79, 80 AND 81 W. 6TH P. M., WYO.

DEPENDENT RESURVEY



LINES DESIGNATED	BY WHOM SURVEYED	GROUP		MILEAGE		WHEN SURVEYED	
		No.	DATE	MLS.	CHS.	BEGUN	COMPLETED
Exterior	Mark D. King	159	March 21, 1938	95	01.85	April 22, 1938	August 29, 1938

Resurvey authorized by Commissioner's letter "E" dated June 12, 1937

Office of Supervisor of Surveys

Denver, Colorado, Aug. 19, 1940

The above plat of exterior lines of Townships 21 and 22 North, Ranges 78, 79, 80 and 81 West of the Sixth Principal Meridian, Wyoming, is strictly conformable to the field notes of the resurvey thereof which have been examined and approved.

Frank H. Johnson

Supervisor of Surveys.

UNITED STATES
DEPARTMENT OF THE INTERIOR
GENERAL LAND OFFICE

Washington, D.C., May 16, 1941

The resurvey represented by this plat, having been correctly executed in accordance with the requirements of law and the regulations of this office, is hereby accepted.

Joel David Wolfsohn

Assistant Commissioner.

A.M.T.

H.M.B.

3017

0045

Click Here for Field Notes

Indexed

45

EXTERIOR LINES



Survey Designated	By Whom Surveyed	Date of Contract	Amt of Surveys	When Surveyed
Exterior Lines	Edwin James	July 5th 1871	143 . 79 . 24	Aug. 12. Sept 19
			12 . 93	1871.

I hereby certify that the above Diagram of the Exterior Lines of Townships 21, 22, 23 and 24 North, of Ranges 74, 76, 78 and 80 West of 6th Principal Meridian, in Wyoming Territory, is strictly conformable to the field notes of the survey thereof on file in this Office which have been examined and approved.

Surveyor General's Office.
Cheyenne Wyo Dec. 27. 1871

Silas Reed
Survr. Genl.

40