(6)

Click Here for Field Notes

265

58

TOWNSHIP Nº 22 NORTH RANGE Nº 88 WEST OF 6TH PRINCIPAL MERIDIAN

G f F e E d D c C b B a A

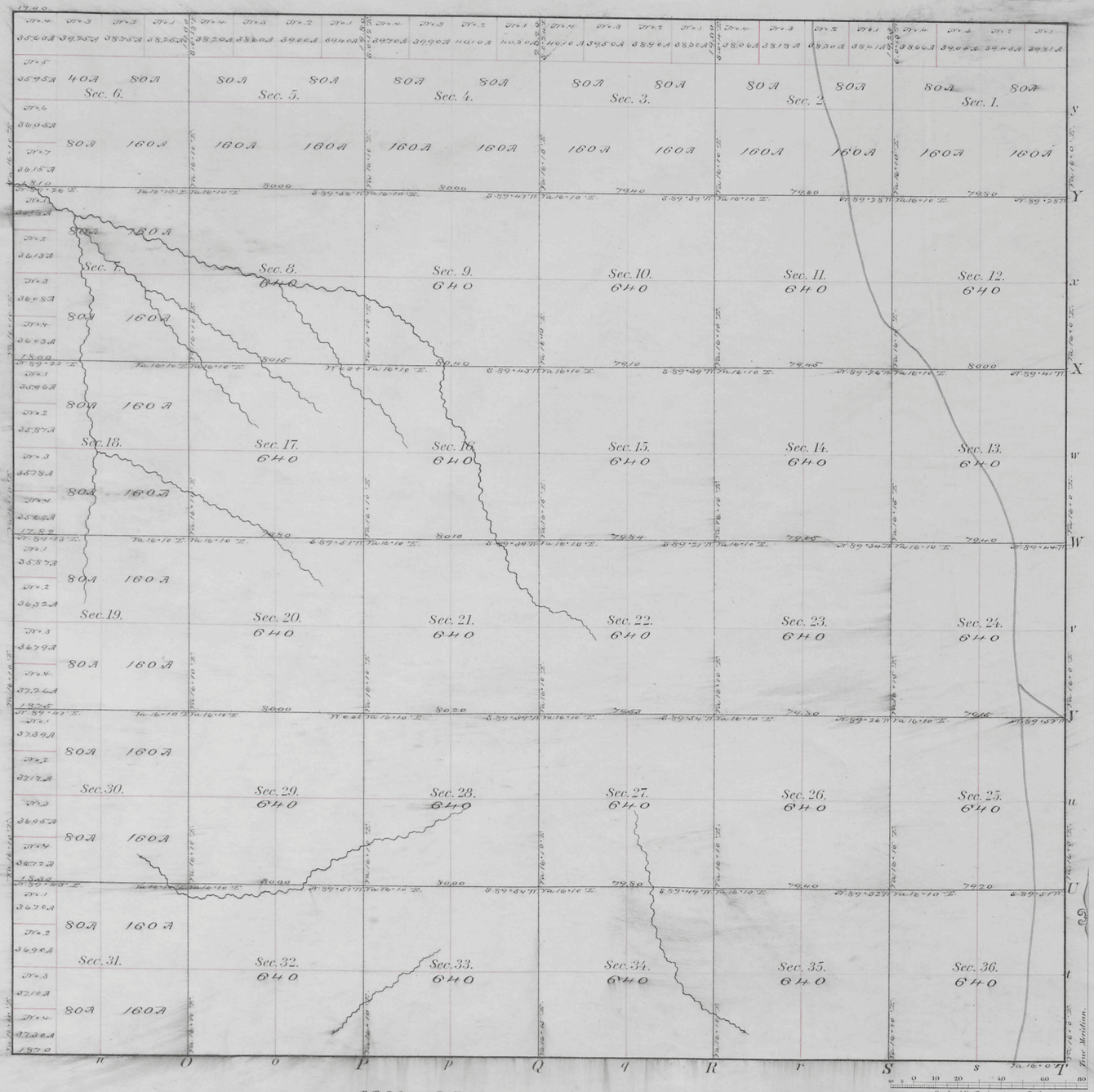

Meanders of								
Posts	Courses	Ch.s Lk.s	Posts	Courses	Ch.s Lk.s	Posts	Courses	Ch.s Lk.s

22932.09 Total number of Acres.

Surveys Designated	By Whom Surveyed	Date of Contract	Amount of Surveys	When Surveyed
			M. Ch.s Lk.s	
Township lines	Thos B. Medary	June 17 1873		August 1873
Subdivisions	Mark H. Grant	June 18 1873	69 - 01 - 97	Sept. 13-20 1873.

The above Map of Township Nº 22 North of Range Nº 88 West of 6th Principal Meridian in Wyoming Territory is strictly conformable to the field notes of the survey thereof on file in this Office which have been examined and approved.

Surveyor Generals Office Cheyenne Wyo Nov. 21st 1873.

Silas Reed
Surv. Gen.l

248

22-88

Click Here for Field Notes

Acces 6222

ORIGINAL

TOWNSHIPS N° 21 AND 22 NORTH, RANGES N° 85, 86, 87, AND 88 WEST, SIXTH PRINCIPAL MERIDIAN, WYOMING

DEPENDENT RESURVEY OF EXTERIOR LINES

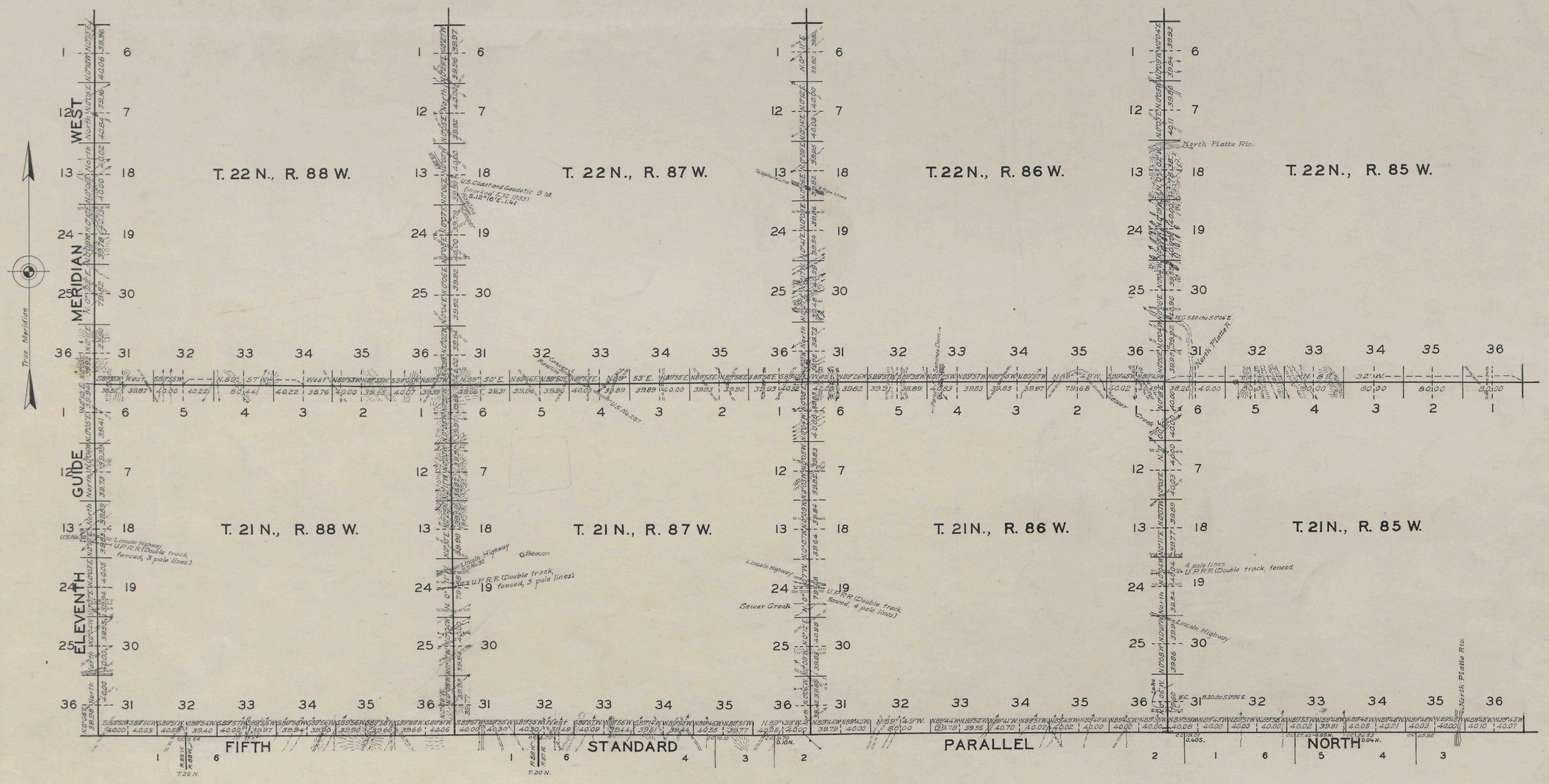

Resurvey authorized by General Land Office letter "E" dated June 12, 1937.

0 10 50 100

SCALE: 100 CHS. TO AN INCH

LINES DESIGNATED	BY WHOM SURVEYED	GROUP NO.	GROUP DATE	MILEAGE MLS.	MILEAGE CHS.	WHEN SURVEYED BEGUN	WHEN SURVEYED COMPLETED
EXTERIOR	MARK D. KING	162	AUG. 10, 1938	95	64.00	SEPT. 14, 1938	NOV. 6, 1938

Office of Supervisor of Surveys
Denver, Colorado, Sept. 26, 1941

The above plat of the exterior lines of Townships Nos. 21 and 22 North, Ranges Nos. 85, 86, 87, and 88 West of the Sixth Principal Meridian, Wyoming, is strictly conformable to the field notes of the resurvey thereof, which have been examined and approved.

Supervisor of Surveys

UNITED STATES
DEPARTMENT OF THE INTERIOR
GENERAL LAND OFFICE
Washington, D.C., Oct. 3, 1941

The resurvey represented by this plat having been correctly executed in accordance with the requirements of law and the regulations of this office, is hereby accepted.

Joel David Wolfsohn
Assistant Commissioner.

MJL

AMT

3021

(6)

Click Here for Field Notes

Indexed

217

13

EXTERIOR LINES

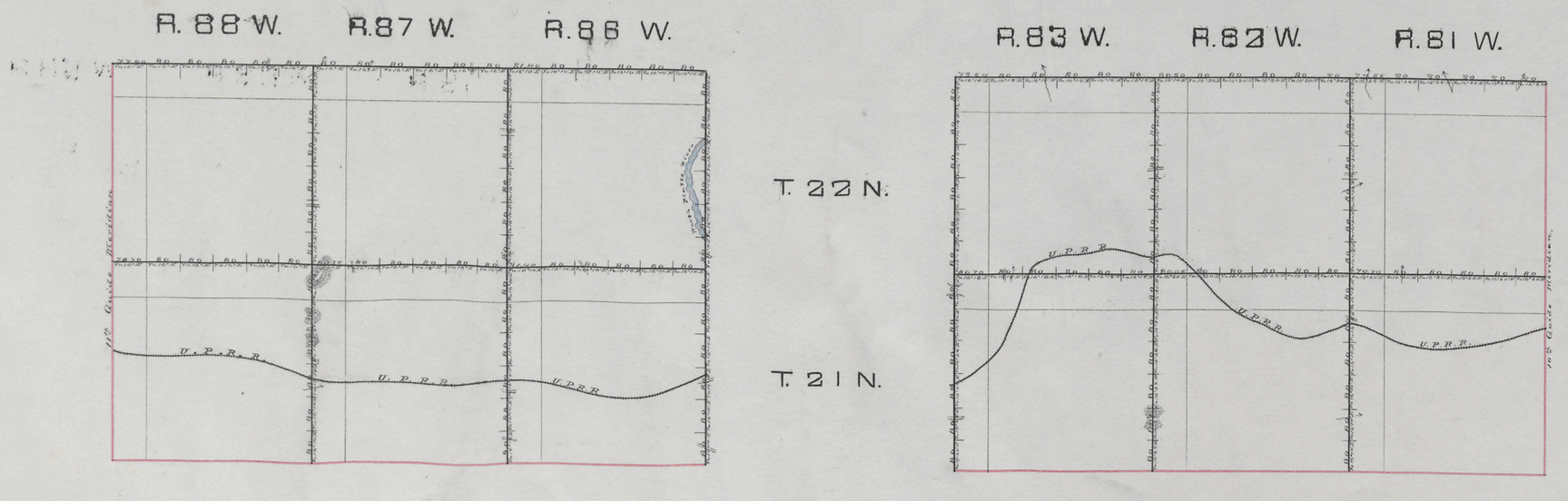

Surveys Designated	By Whom Surveyed	Date of Contract	Amt. of Surveys	When Surveyed
Exterior Tp. Lines	Thomas B. Medary	June 17th 1873	M. 143 - Chs 78 - Lks 79	July 21st Aug 16th 1873
Connections	Thomas B. Medary	June 17th 1873		

I hereby certify that the above Diagram of the Exterior lines of Townships 21 and 22 North. Ranges 81. 82. 83. 86. 87 and 88 West of the 6th Principal Meridian in Wyoming Territory is strictly conformable to the field notes of the survey thereof on file in this office, which have been examined and approved

Surveyor Generals Office
Cheyenne Wyo. Oct. 25th 1873.

Silas Reed
Surr. Genl.