Click Here for Field Notes

7395

ORIGINAL

TOWNSHIP 23 NORTH, RANGE 81 WEST, OF THE SIXTH PRINCIPAL MERIDIAN, WYOMING.

DEPENDENT RESURVEY

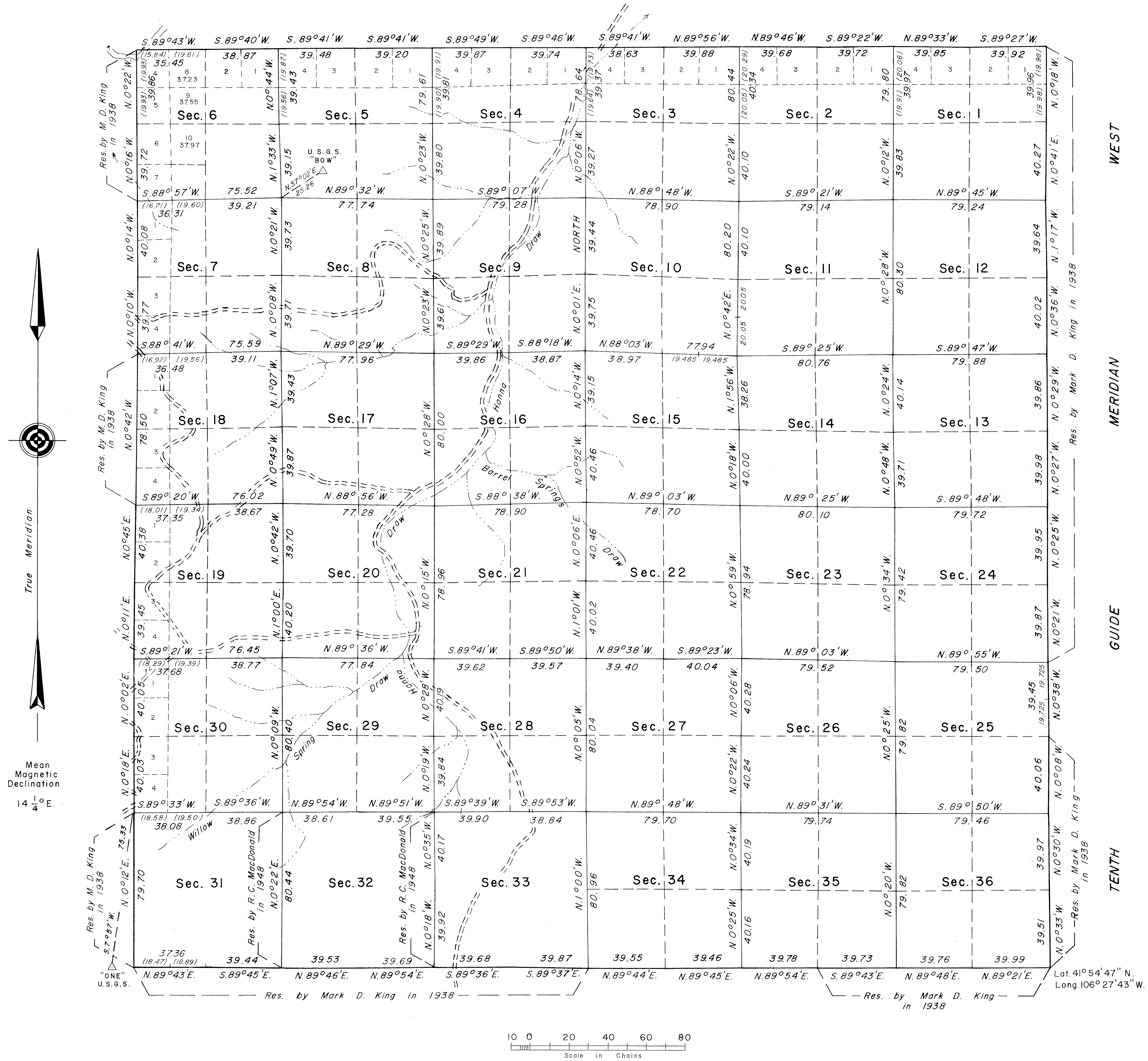

A history of surveys is contained in the field notes.

This plat represents the dependent resurvey of a portion of the Tenth Guide Meridian West, in Township 23 North, between Ranges 80 and 81 West, a portion of the south and the west boundaries, the north boundary and a portion of the subdivisional lines, of T. 23 N., R. 81 W., Sixth Principal Meridian, Wyoming, designed to restore the corners in their true original locations according to the best available evidence.

Except as indicated hereon, the lottings and areas are as shown on the plat approved August 4, 1883.

Survey executed by Jerry L. Messick, Cadastral Surveyor, under the supervision of Richard L. Oakes, Chief, Branch of Cadastral Survey, beginning October 21, 1975, and completed November 12, 1975, pursuant to Special Instructions dated October 14, 1975, for Group No. 380, Wyoming.

UNITED STATES DEPARTMENT OF THE INTERIOR
BUREAU OF LAND MANAGEMENT
Washington, D.C. February 21, 1978

This plat is strictly conformable to the approved field notes, and the survey, having been correctly executed in accordance with the requirements of law and the regulations of this Bureau, is hereby accepted.

For the Director

Bernard W. [signature]
Chief, Division of Cadastral Survey

L. G. B.

1588B

Click Here for Field Notes

Acces. 6514

ORIGINAL

TOWNSHIP Nº 23 NORTH, RANGE Nº 81 WEST, OF THE SIXTH PRINCIPAL MERIDIAN, WYOMING.

DEPENDENT RESURVEY

RECEIVED
AUG 20 1951
Bureau of Land Management
Land and Survey Office
Cheyenne, Wyoming

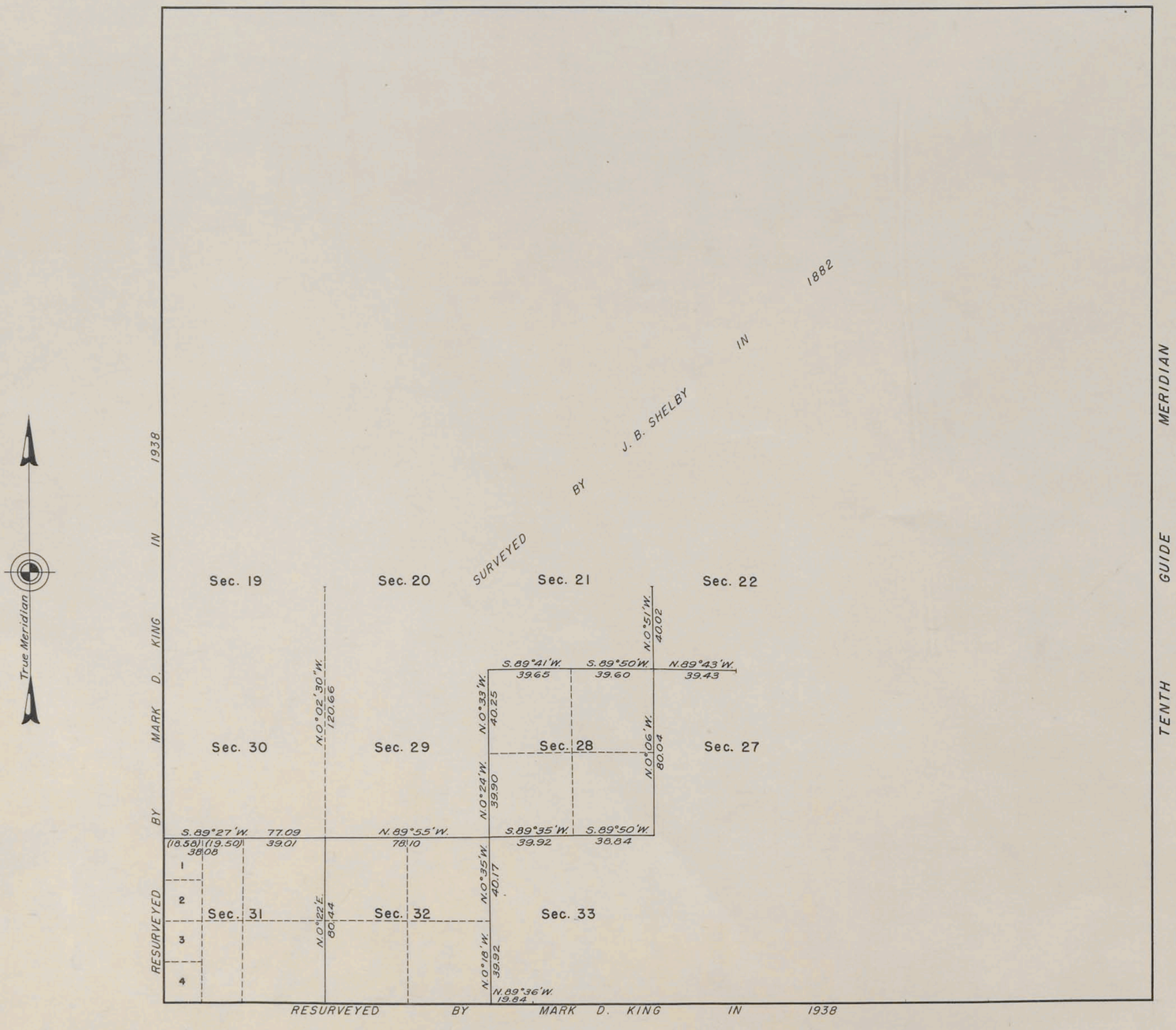

This plat represents a retracement and reestablishment of a portion of the subdivisional lines of the original survey, designed to restore all corners in their original locations according to the best available evidence. The areas are as shown on the plat approved August 4, 1883.

10 0 10 20 40 60 80

SCALE IN CHAINS

Area Resurveyed: 1914.40 Acres

Survey executed by Russell C. MacDonald April 28 to May 13, 1948 under Special Instructions for Group 213 Wyoming, dated April 9, 1948.

UNITED STATES DEPARTMENT OF THE INTERIOR
BUREAU OF LAND MANAGEMENT
Washington, D. C., July 2, 1951

This plat is strictly conformable to the approved field notes, and the survey, having been correctly executed in accordance with the requirements of law and the regulations of this Bureau, is hereby accepted.

For the Director

William T. Pickards

Chief, Branch of Surveys

R.B.C.

360

1588-A

23-81

Click Here for Field Notes

(21)

2191

53

TOWNSHIP Nº 23 NORTH, RANGE Nº 81 WEST of the 6TH Principal MERIDIAN.

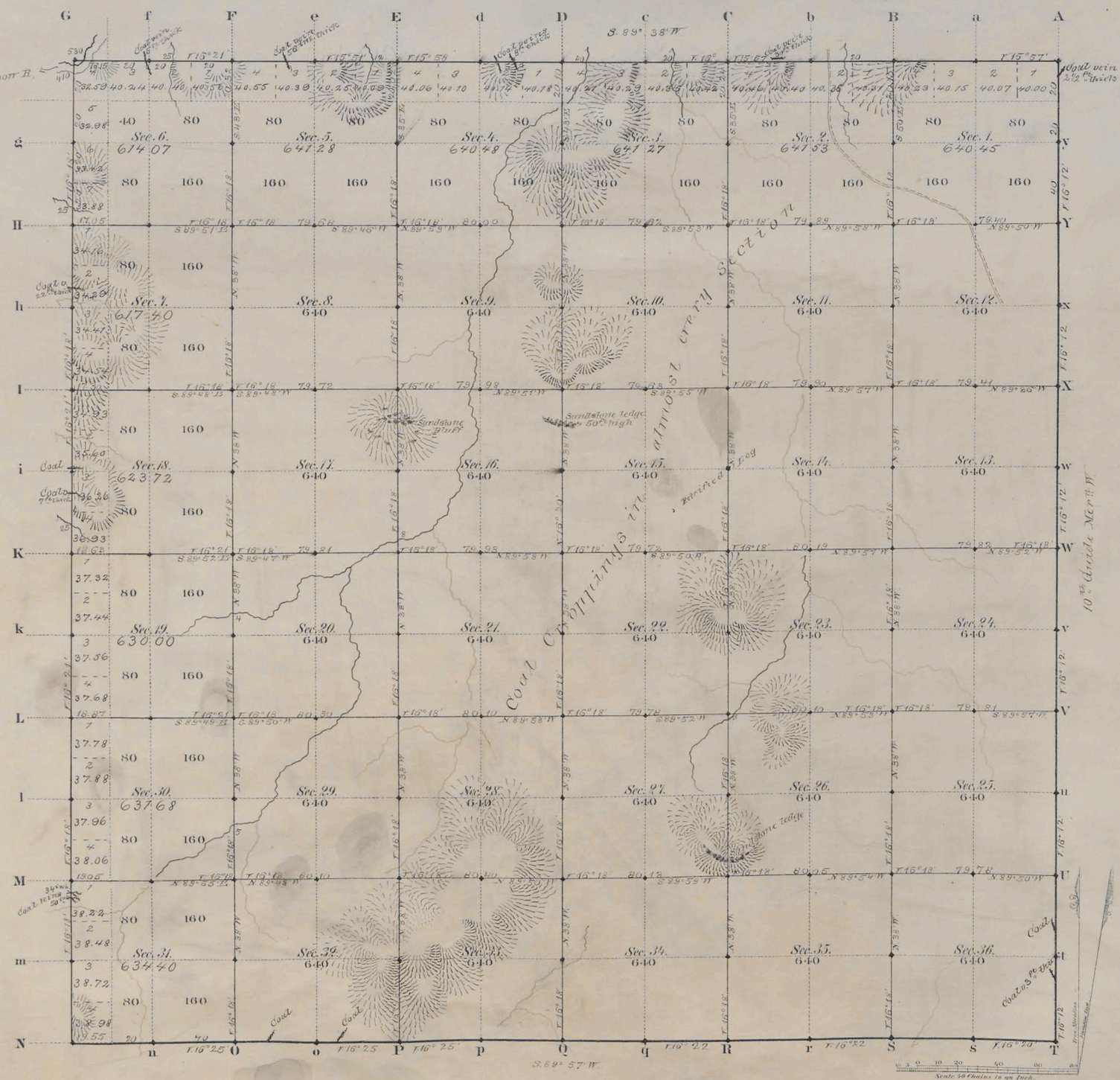

Total number of Acres. 22956 28

Surveys Designated	By Whom Surveyed	Date of Contract	Amount of Surveys Mls	Chs	Lks	When Surveyed	Magnetic Declination
W.N. Township lines	J.B. Shelby	March 8, 1882	11	76	15	April 17 & 18, 1882	16° 10' East
Subdivisions	" " "	" " "	59	69	03	July 17-22 1882	16° 12' " "
Connections							
S.T.C. Line	Thomas B. McDary	June 17, 1875	5	79	55	July 24, 1873	
10th Guide N.W.	John B. Thomas	July 1, 1871	6	00	00	Aug. 24 1871	

The above Map of Township Nº 23 North Range Nº 81 West of the Sixth Principal Meridian Wyoming Territory is strictly conformable to the field notes of the survey thereof on file in this Office, which have been examined and approved

Surveyor General's Office,
Cheyenne Wyoming
August 4th 1883

Edw. C. David
Surv. Genl

A. Gast & Co. St. Louis Mo.

1588

23 - 81

cs. 6206

Click Here for Field Notes

TOWNSHIP EXTERIORS

TS. 23 AND 24 N., RS. 78, 79, 80 AND 81 W. 6TH P. M., WYO.

DEPENDENT RESURVEY



Scale: 100 Chains to an Inch

LINES DESIGNATED	BY WHOM SURVEYED	GROUP No.	GROUP DATE	MILEAGE MLS.	MILEAGE CHS.	WHEN SURVEYED BEGUN	WHEN SURVEYED COMPLETED
Exterior	Mark D. King	159	March 21, 1938	95	31.94	April 22, 1938	August 29, 1938
Connecting	"	"	"		19.08	"	"

Resurvey authorized by Commissioner's letter "E", dated June 12, 1937

Office of Supervisor of Surveys

Denver, Colorado, Aug. 19, 1940

The above plat of exterior lines of Townships 23 and 24 North, Ranges 78, 79, 80 and 81 West of the Sixth Principal Meridian, Wyoming, is strictly conformable to the field notes of the resurvey therof which have been examined and approved.

Supervisor of Surveys.

UNITED STATES
DEPARTMENT OF THE INTERIOR
GENERAL LAND OFFICE

Washington, D.C., May 16, 1941

The resurvey represented by this plat, having been correctly executed in accordance with the requirements of law and the regulations of this office, is hereby accepted.

Assistant Commissioner.

3018

A.M.T.

H.M.B.

Click Here for Field Notes

(21)
Judges

2209

EXTERIOR LINES.

Scale 5 miles to 1 inch. Magnetic Variation E.

Surveys designated	By whom surveyed	Date of contract	Amt. of surveys			When surveyed
			mls	chs	lks	
Exterior lines	J. B. Shelby	March 8, 1882	181	45	58	Apr. 17. May 15. 1882
Connections	- - -	- - -	1	45	92	- - -

I hereby certify that the above diagram of T. 22 N. R. 84 & 85 W. T. 23 & 24 N. R. 81 to 88 inclusive. West of the 6th Principal Meridian, Wyoming Territory, is strictly conformable to the field notes of the surveys thereof on file in this Office, which have been examined and approved.

Surveyor General's Office.
Cheyenne Wyo. August 4th 1883.

Edw. C. Davis
Surveyor General.

0045

Redrawn

15

EXTERIOR LINES

R 80 W | R 78 W | R 76 W | R 74 W

T 24 N

T 23 N

T 22 N

T 21 N



Survey Designated	By Whom Surveyed	Date of Contract	Amt of Surveys	When Surveyed
Exterior Lines	Edwin James	July 5th 1871	143 . 79 . 24	Aug. 12. Sept. 19 1871.
			12 . 93	

I hereby certify that the above Diagram of the Exterior Lines of Townships 21. 22. 23 and 24 North, of Ranges 74. 76. 78 and 80 West of 6th Principal Meridian in Wyoming Territory, is strictly conformable to the field notes of the survey thereof on file in this Office which have been examined and approved.

Surveyor General's Office. Cheyenne Wyo Dec. 27. 1871

Silas Reed
Surv. Gen'l.

43

Click Here for Field Notes

TENTH GUIDE MERIDIAN WEST



Surveys Designated	By Whom Surveyed	Date of Contract	Amt of Surveys	When Surveyed
10th Guide Merid. West	John B. Thomas	July 1st 1871	47 · 61 · 22	Augt 7-26 1871.
			2 · 45	

I hereby certify that the above Diagram of the 10th Guide Meridian West of 6th Principal Meridian, between the 4th and 8th Standard Parallels North, in Wyoming Territory, is strictly conformable to the field Notes of the Survey thereof, on file in this Office, which have been examined and approved

Surveyor General's Office
Cheyenne Wyo. Dec 27. 1871

Silas Reed
Surr Genl.