(21)

Click Here for Field Notes

2207

69

TOWNSHIP No. 23 NORTH, RANGE No. 88 WEST of the 6TH Principal MERIDIAN.

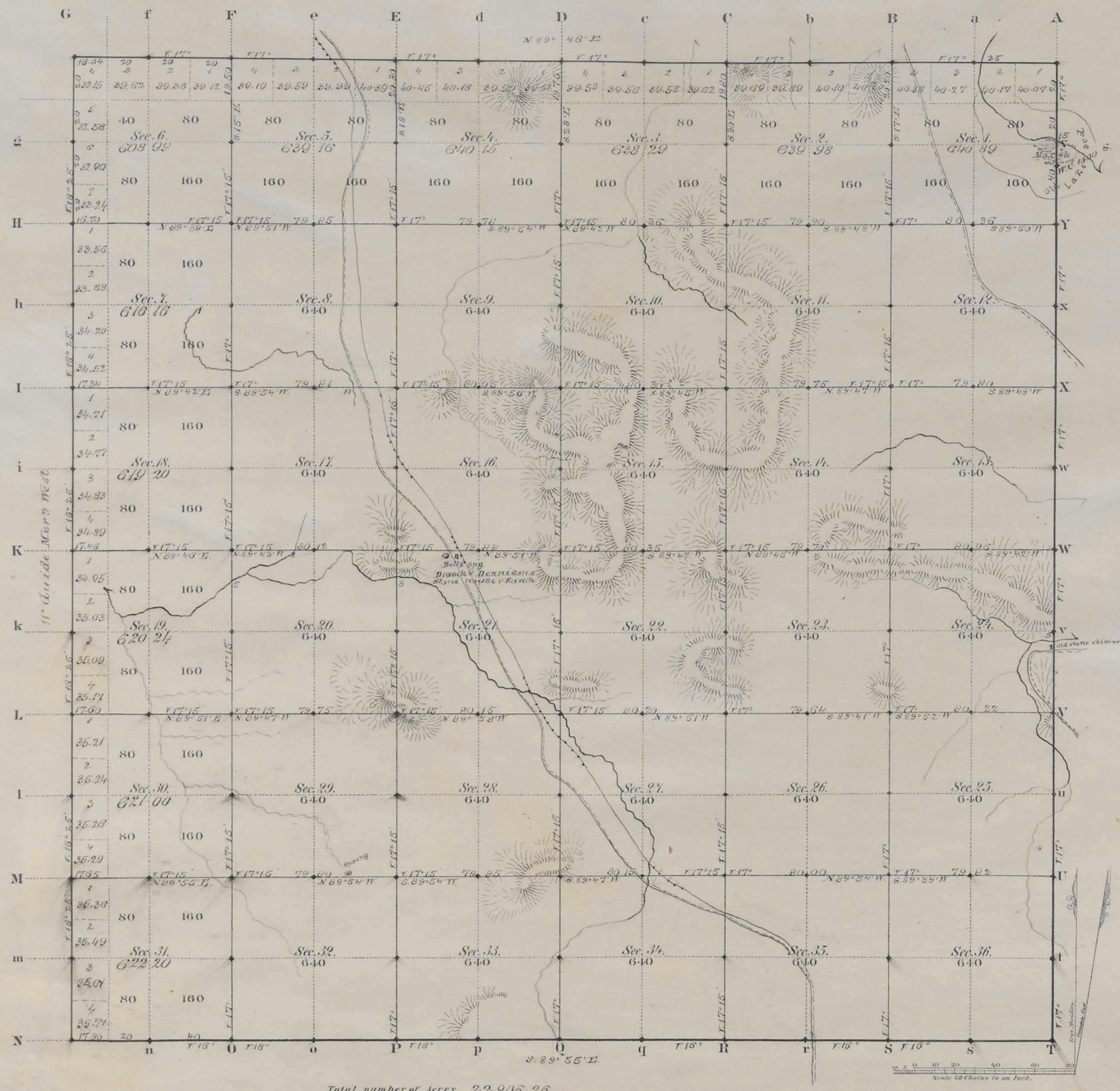

Total number of Acres. 22,906.26

Surveys Designated	By Whom Surveyed	Date of Contract	Amount of Surveys Mls	Chs	Lks	When Surveyed	Magnetic Declination
E. & W. Township lines	J. B. Smith	March 8, 1882	11	76	04	May 12 & 15, 1882	17° East
Subdivisions	" " "	" " "	59	65	95	Sept. 5 & 11, 1882	17° 5' " "
Connections							
11th Guide N. W.	Romney & Grant	Octob. 28, 1880	6	00	00	April 1, 1881	
S. T.P. Line	Thomas B. Medury	June 17, 1873	5	77	90	Aug. 16, 1873	

The above Map of Township No. 23 North Range No. 88 West of the Sixth Principal Meridian Wyoming Territory is strictly conformable to the field notes of the survey thereof on file in this Office, which have been examined and approved

Surveyor General's Office,
Cheyenne Wyoming
August 4th 1883

Edw. G. Davis
Sur. Genl.

1604

A. Gast & Co. St. Louis Mo.

23-88

Click Here for Field Notes

Acces. 6223

ORIGINAL

TOWNSHIPS Nº 23 AND 24 NORTH, RANGES Nº 85, 86, 87, AND 88 WEST, SIXTH PRINCIPAL MERIDIAN, WYOMING

DEPENDENT RESURVEY OF EXTERIOR LINES

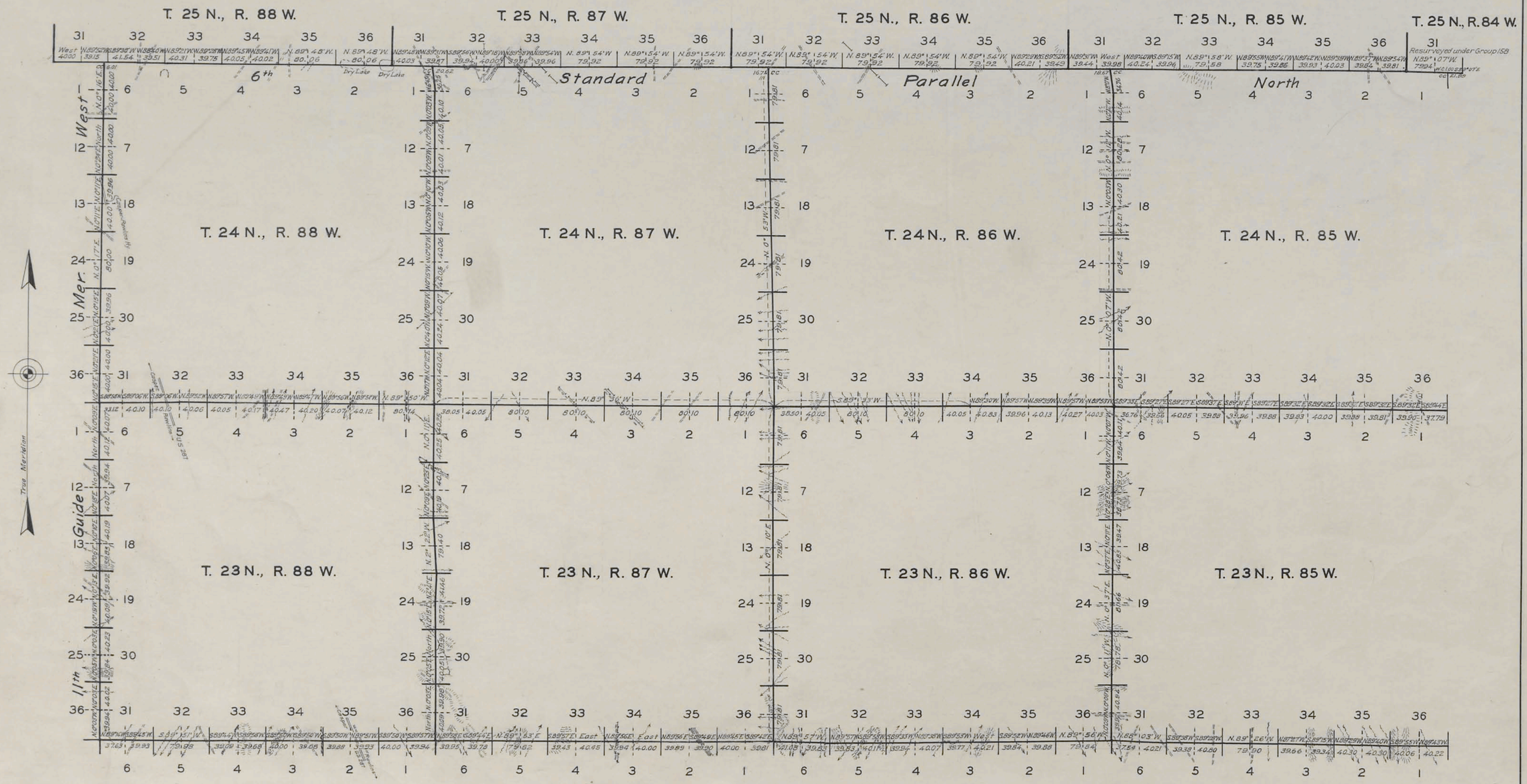

Resurvey authorized by General Land Office letter "E" dated June 12, 1937.

SCALE: 100 CHS. TO AN INCH

LINES DESIGNATED	BY WHOM SURVEYED	GROUP NO.	GROUP DATE	MILEAGE MLS.	MILEAGE CHS.	WHEN SURVEYED BEGUN	WHEN SURVEYED COMPLETED
EXTERIORS	MARK D. KING	162	AUG. 10, 1938	119	50.37	SEPT. 14, 1938	NOV. 6, 1938
CONNECTIONS	"	"	"		41.39	"	"

Office of Supervisor of Surveys
Denver, Colorado, Sept. 26, 1941
The above plat of the exterior lines of Townships Nos. 23 and 24 North, Ranges Nos. 85, 86, 87 and 88 West of the Sixth Principal Meridian, Wyoming, is strictly conformable to the field notes of the resurvey thereof, which have been examined and approved.

Supervisor of Surveys.

UNITED STATES
DEPARTMENT OF THE INTERIOR
GENERAL LAND OFFICE
Washington, D. C., Oct. 3, 1941
The resurvey represented by this plat having been correctly executed in accordance with the requirements of law and the regulations of this office, is hereby accepted.

Joel David Wolfsohn
Assistant Commissioner.

MJL

3022

AMT

(21) Indexed

Click Here for Field Notes

2209

71

EXTERIOR LINES.

Scale 5 miles to 1 inch. Magnetic Variation E.

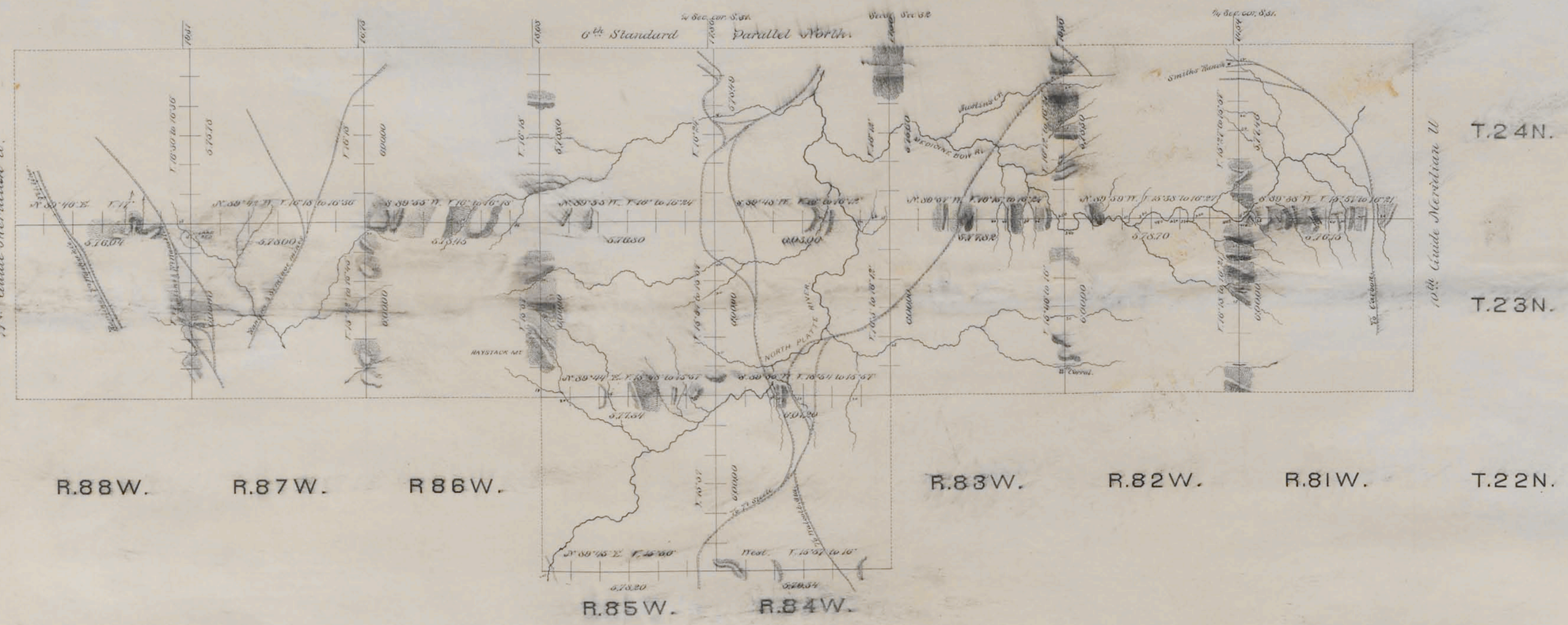

Surveys designated	By whom surveyed	Date of contract.	Amt. of surveys. mls	chs	lks.	When surveyed.
Exterior lines	J. B. Shelby	March 8, 1882	161	45	53	Apr. 17-May 15. 1882
Connections	. . .	- - -	1	45	92.	. . .

I hereby certify that the above diagram of T. 22 N. R. 84 & 85 W. T. 23 & 24 N. R. 81 to 88 inclusive. West of the 6th Principal Meridian, Wyoming Territory, is strictly conformable to the field notes of the surveys thereof on file in this Office, which have been examined and approved.

Surveyor General's Office.
Cheyenne Wyo. August 4th 1883.

Edw. C. David
Surveyor General.

1606

Click Here for Field Notes

Retracement Notes, All or Part

(14) 1227

11TH GUIDE MERIDIAN WEST,

64

in Townships 23 to 28 N. inclusive, between Ranges 88 & 89 West of the 6th Principal Meridian, Wyoming Territory.

Scale, 40 chains to an inch.

Magnetic Variation, East.

I hereby certify, that the above diagram of the 11th Guide Meridian West, in Townships 23 to 28 North inclusive, between Ranges 88 & 89 West of the 6th Principal Meridian, Wyoming Territory is strictly conformable to the field notes of the survey thereof on file in this Office, which have been examined & approved.

Surveyor General's Office,
Cheyenne, Wyo. August 14th 1882.

Edw. C. David
Surveyor General.

Surveys Designated	By whom Surveyed	Date of Contract	Amount of Surveys mls.	chs.	lks.	When surveyed
11th Guide Mdn West	Donney & Grant	October 28th 1880	36	0	0	April 1-20, 1881
Corrections	" " "	" " "		62	53	" " 16th " "

800