Click Here for Field Notes

802

53.

TOWNSHIP No. 24 NORTH, RANGE No. 78 WEST of the 6th Principal MERIDIAN.



Total number of Acres. 22,471.23

Surveys Designated	By Whom Surveyed	Date of Contract	Amount of Surveys Mls.	Chs.	Lks.	When Surveyed	Magnetic Declination
S. & W. Township lines	Edmin James	July 5, 1871	11	77	27	Septemb 1871	16°22' East
Subdivisions	Moore & Owen	Febr. 7, 1881	59	41	58	April 1881	16°44' "
Connections	" " "	" " "		33	01	" " "	
E. Township line	Alfred M. Rogers	July 5, 1871	5	68	44	Septemb 1871	
6th Stand. Par. N.	Henry G. Hoy	July 1, 1871	5	79	34	August 1871	

The above Map of Township No. 24 North of Range No. 78 West of the Sixth Principal Meridian Wyoming Territory is strictly conformable to the field notes of the survey thereof on file in this Office, which have been examined and approved

Surveyor General's Office,
Cheyenne Wyoming
August 16th 1881

Edw. C. Dawes
Surv. Genl.

612

A. Gast & Co., St. Louis, Mo.

24-78

Click Here for Field Notes

TOWNSHIP EXTERIORS

TS. 23 AND 24 N., RS. 78, 79, 80 AND 81 W. 6TH P. M., WYO.

DEPENDENT RESURVEY



LINES DESIGNATED	BY WHOM SURVEYED	GROUP		MILEAGE		WHEN SURVEYED	
		No.	DATE	MLS.	CHS.	BEGUN	COMPLETED
Exterior	Mark D. King	159	March 21, 1938	95	31.94	April 22, 1938	August 29, 1938
Connecting	"	"	"		19.08	"	"

Resurvey authorized by Commissioner's letter "E", dated June 12, 1937

Office of Supervisor of Surveys

Denver, Colorado, Aug. 19, 1940

The above plat of exterior lines of Townships 23 and 24 North, Ranges 78, 79, 80 and 81 West of the Sixth Principal Meridian, Wyoming, is strictly conformable to the field notes of the resurvey therof which have been examined and approved.

Supervisor of Surveys.

UNITED STATES
DEPARTMENT OF THE INTERIOR
GENERAL LAND OFFICE

Washington, D.C., May 16, 1941

The resurvey represented by this plat, having been correctly executed in accordance with the requirements of law and the regulations of this office, is hereby accepted.

Assistant Commissioner.

A.M.T.

H.M.B.

3018

0045

Click Here for Field Notes

EXTERIOR LINES



Survey Designated	By Whom Surveyed	Date of Contract	Amt of Surveys	When Surveyed
Exterior Lines	Edwin James	July 5th 1871	143 . 79 . 24	Aug. 12. Sept 19
			12 . 98	1871.

I hereby certify that the above Diagram of the Exterior Lines of Townships 21, 22, 23 and 24 North, of Ranges 74, 76, 78 and 80 West of 6th Principal Meridian, in Wyoming Territory, is strictly conformable to the field notes of the survey thereof on file in this Office which have been examined and approved.

Surveyor General's Office.
Cheyenne Wyo Dec. 27, 1871

Silas Reed
Surv. Genl.