Click Here for Field Notes

(H)

55.

Accession no. 804

TOWNSHIP Nº 24 NORTH, RANGE Nº 80 WEST of the 6TH Principal MERIDIAN.

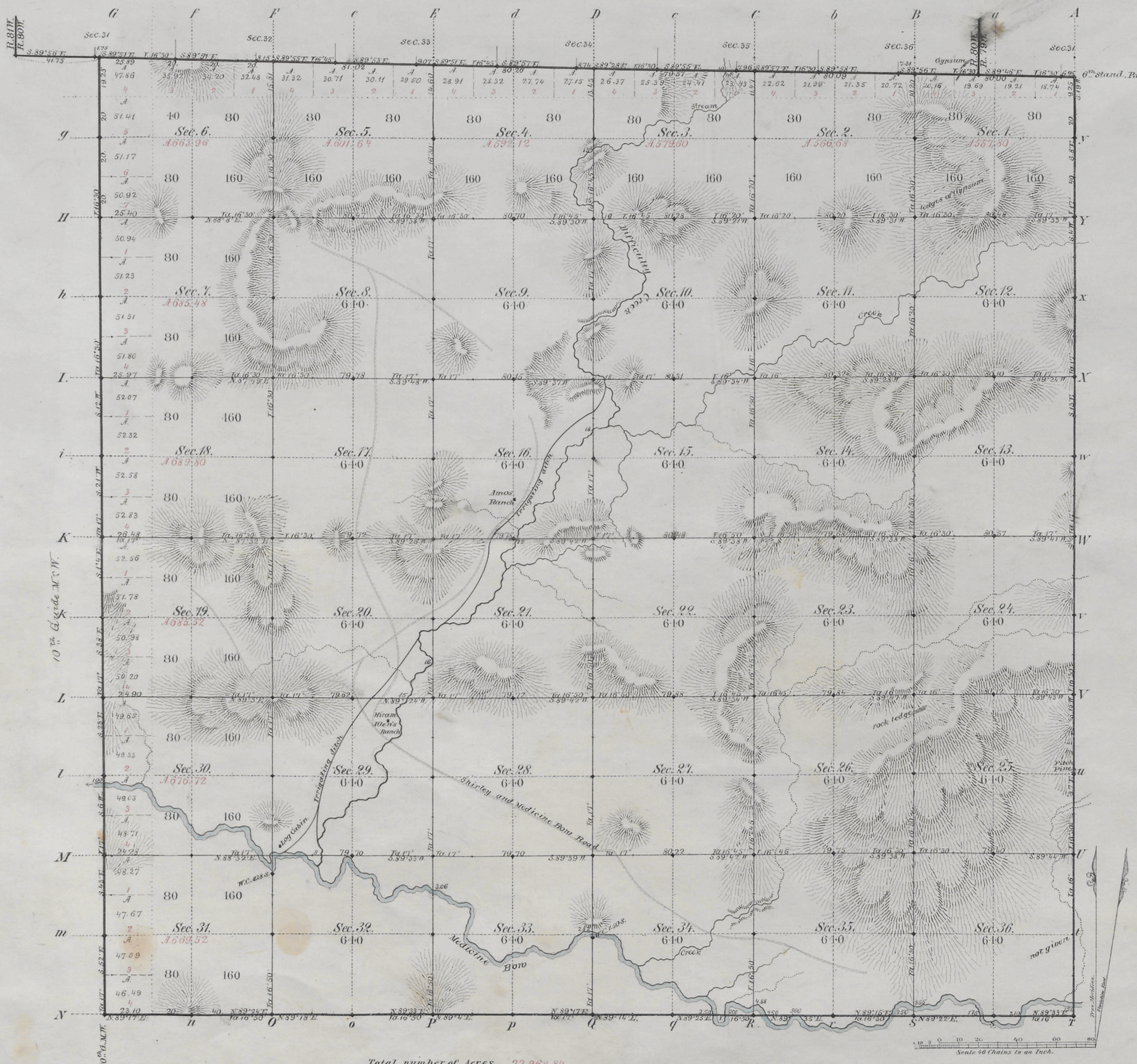

Total number of Acres. 22,963.84

Surveys Designated	By Whom Surveyed	Date of Contract	Amount of Surveys M. Ch. Lks.	When Surveyed	Magnetic Declination
E. Township line	Alfred M. Rogers	July 5, 1871	5 69 25	Sept. 1871	16°30' East
Subdivisions	Moore & Omen	Febr. 7, 1881	59 73 51	April 1881	16°55' "
Connections	" " "	" " "	41 23	" "	
S. Township line	Edmin James	July 5, 1871	6 3 10	Sept. 1871	
10th Guide Mer. W.	John B. Thomas	July 1, 1871	5 79 25	August 1871	
6th Stand. Par.l N.	Henry G. Hoag	" " "	6 6 33	" " "	

The above Map of Township Nº 24 North of Range Nº 80 West of the Sixth Principal Meridian Wyoming Territory is strictly conformable to the field notes of the survey thereof on file in this Office, which have been examined and approved

Surveyor Generals Office,
Cheyenne Wyoming
August 10th 1881

Edw. C. Davis
Surv. Gen.l

A. Gast & Co., St. Louis, Mo.

614

24 - 80

cs. 6206

Click Here for Field Notes

TOWNSHIP EXTERIORS

TS. 23 AND 24 N., RS. 78, 79, 80 AND 81 W. 6TH P. M., WYO.

DEPENDENT RESURVEY



LINES DESIGNATED	BY WHOM SURVEYED	GROUP No.	GROUP DATE	MILEAGE MLS.	MILEAGE CHS.	WHEN SURVEYED BEGUN	WHEN SURVEYED COMPLETED
Exterior	Mark D. King	159	March 21, 1938	95	31.94	April 22, 1938	August 29, 1938
Connecting	"	"	"		19.08	"	"

Resurvey authorized by Commissioner's letter "E", dated June 12, 1937

Office of Supervisor of Surveys

Denver, Colorado, Aug. 19, 1940

The above plat of exterior lines of Townships 23 and 24 North, Ranges 78, 79, 80 and 81 West of the Sixth Principal Meridian, Wyoming, is strictly conformable to the field notes of the resurvey therof which have been examined and approved.

Supervisor of Surveys.

UNITED STATES
DEPARTMENT OF THE INTERIOR
GENERAL LAND OFFICE

Washington, D.C., May 16, 1941

The resurvey represented by this plat, having been correctly executed in accordance with the requirements of law and the regulations of this office, is hereby accepted.

Assistant Commissioner.

3018

A.M.T.

H.M.B.

0045

Click Here for Field Notes

Redefined

15

EXTERIOR LINES



Survey Designated	By Whom Surveyed	Date of Contract	Amt of Surveys	When Surveyed
Exterior Lines	Edwin James	July 5th 1871	143 . 79 . 24	Aug. 12. Sept 19
			12 . 93	1871.

I Hereby certify that the above Diagram of the Exterior Lines of Townships 21. 22. 23 and 24 North, of Ranges 74. 76. 78 and 80 West of 6th Principal Meridian in Wyoming Territory, is strictly conformable to the field notes of the survey thereof on File in this Office which have been examined and approved.

Surveyor Generals Office. Cheyenne Wyo Dec. 27. 1871

Silas Reed
Surv. Genl.

0009 Click Here for Field Notes

7

Indexed KB

TENTH GUIDE MERIDIAN WEST



Surveys Designated	By Whom Surveyed	Date of Contract	Amt. of Surveys	When Surveyed
10th Guide Merid. West	John B. Thomas	July 1st 1871	47 . 61 . 22	Aug't 7-26 1871.
			2 . 75	

I hereby certify that the above Diagram of the 10th Guide Meridian West of 6th Principal Meridian, between the 4th and 6th Standard Parallels North, in Wyoming Territory, is strictly conformable to the field Notes of the Survey thereof, on file in this Office, which have been examined and approved

Surveyor General's Office
Cheyenne Wyo. Dec. 27. 1871

Silas Reed
Sur'r Genl.

9