TOWNSHIP 24 NORTH, RANGE 86 WEST, OF THE SIXTH PRINCIPAL MERIDIAN, WYOMING.

DEPENDENT RESURVEY AND SUBDIVISION OF SECTIONS

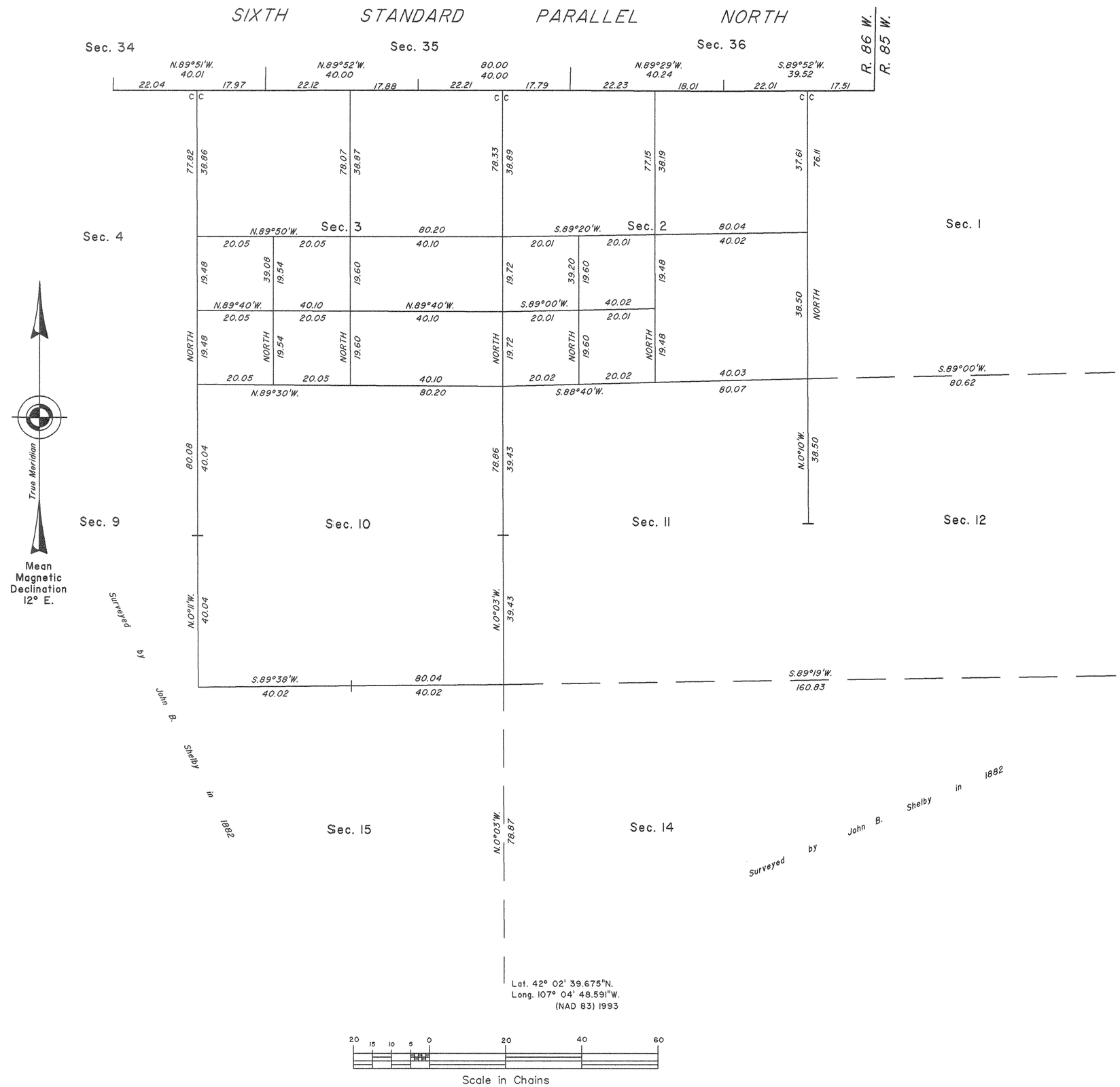

A history of surveys is contained in the field notes.

This plat represents the dependent resurvey of a portion of the Sixth Standard Parallel North, through R. 86 W., a portion of the subdivisional lines, designed to restore the corners in their true original locations according to the best available evidence, and the subdivision of sections 2 and 3, T. 24 N., R. 86 W., Sixth Principal Meridian, Wyoming.

Except as indicated hereon, the lottings and areas are as shown on the plat approved August 4, 1883.

Survey executed by Lynn A. Forbes, Cadastral Surveyor, beginning October 30, 2002 and completed April 16, 2003, persuant to Special Instructions dated October 30, 2002, for Group No. 708, Wyoming.

UNITED STATES DEPARTMENT OF THE INTERIOR
BUREAU OF LAND MANAGEMENT

Cheyenne, Wyoming September 29, 2005

This plat is strictly conformable to the approved field notes, and the survey, having been correctly executed im accordance with the requirements of law and the regulations of this Bureau, is hereby accepted.

For the Director

John P. Lee

John P. Lee
Chief Cadastral Surveyor for Wyoming

OFFICIALLY FILED: September 29, 2005

(21)

Click Here for Field Notes

2204

66

TOWNSHIP Nº 24 NORTH, RANGE Nº 86 WEST of the 6TH Principal MERIDIAN.



Total number of Acres. 22 913.35

	Surveys Designated	By Whom Surveyed	Date of Contract	Amount of Surveys Mls	Chs	Lks	When Surveyed	Magnetic Declination
E. S. & W.	Township lines	J. B. Shelby	March 8 1882	17	77	25	May 6, 9, 10, 1882	16° 10' East
	Subdivisions	" " "	" " "	59	64	33	May 30 - June 5, 1882	16° 18' " "
	Connections	" " "	" " "	1	01	06	" " "	
	6th Stand. P.N.	Nancy K. Grant	Octob. 28, 1880	6	01	25	April 14, 1881	

The above Map of Township Nº 24 North Range Nº 86 West of the Sixth Principal Meridian Wyoming Territory is strictly conformable to the field notes of the survey thereof on file in this Office, which have been examined and approved

Surveyor General's Office,
Cheyenne Wyoming
August 4th 1883

Edw. C. Davis
Surv. Genl.

1601

A. Gast & Co., St. Louis Mo.

24-86

Click Here for Field Notes

Acces. 6223

ORIGINAL

TOWNSHIPS Nº 23 AND 24 NORTH, RANGES Nº 85, 86, 87, AND 88 WEST, SIXTH PRINCIPAL MERIDIAN, WYOMING

DEPENDENT RESURVEY OF EXTERIOR LINES

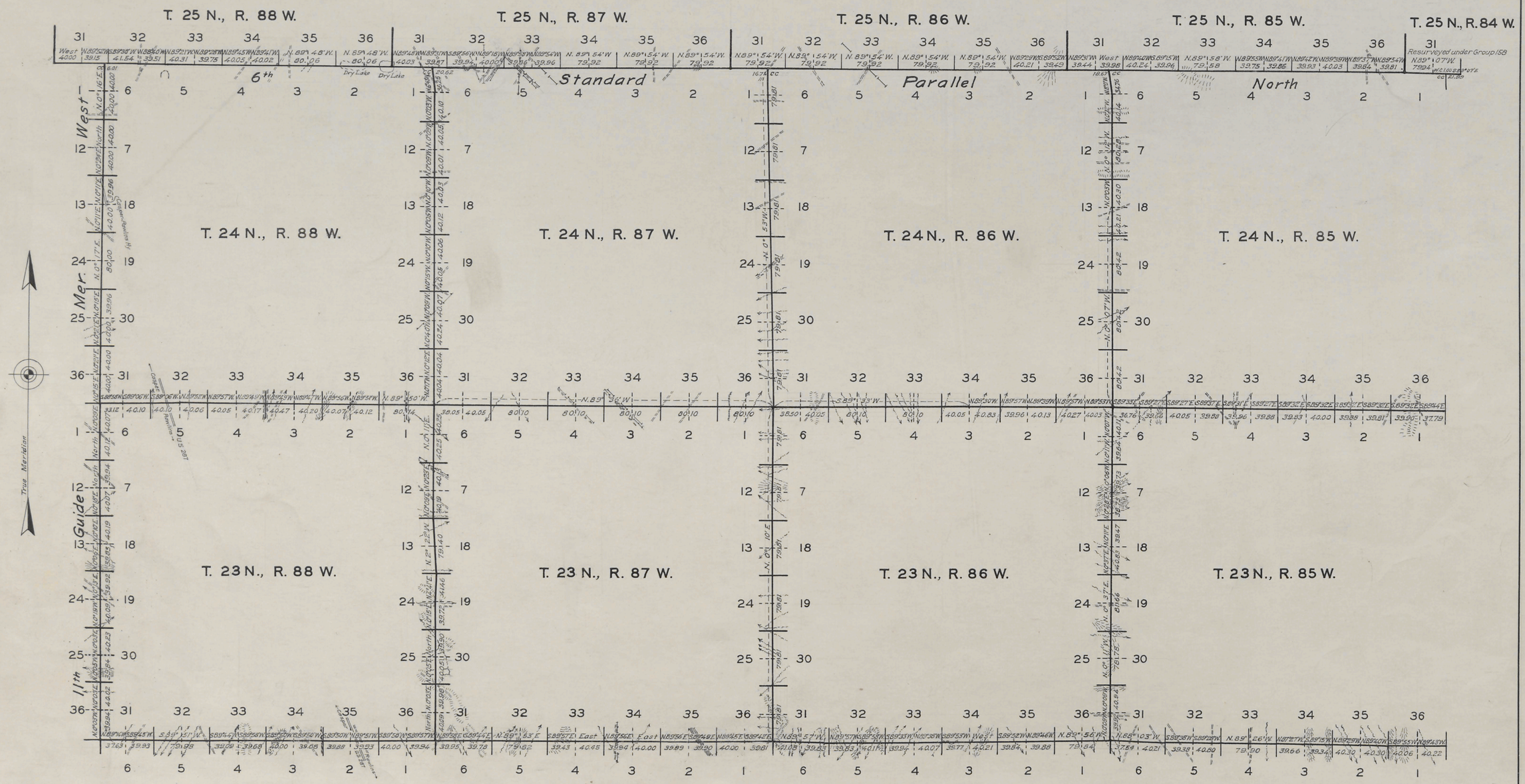

Resurvey authorized by General Land Office letter "E" dated June 12, 1937.

SCALE: 100 CHS. TO AN INCH

LINES DESIGNATED	BY WHOM SURVEYED	GROUP		MILEAGE		WHEN SURVEYED	
		NO.	DATE	MLS.	CHS.	BEGUN	COMPLETED
EXTERIORS	MARK D. KING	162	AUG. 10, 1938	119	50.37	SEPT. 14, 1938	NOV. 6, 1938
CONNECTIONS	"	"	"		41.39	"	"

Office of Supervisor of Surveys
Denver, Colorado, Sept. 26, 1941
The above plat of the exterior lines of Townships Nos. 23 and 24 North, Ranges Nos. 85, 86, 87 and 88 West of the Sixth Principal Meridian, Wyoming, is strictly conformable to the field notes of the resurvey thereof, which have been examined and approved.

Supervisor of Surveys.

UNITED STATES
DEPARTMENT OF THE INTERIOR
GENERAL LAND OFFICE
Washington, D. C., Oct. 3, 1941
The resurvey represented by this plat having been correctly executed in accordance with the requirements of law and the regulations of this office, is hereby accepted.

Joel David Wolfsohn
Assistant Commissioner.

MJL

3022

AMT

(21)
Indexed

Click Here for Field Notes

2209

71

EXTERIOR LINES.

Scale 3 miles to 1 inch. Magnetic Variation E.

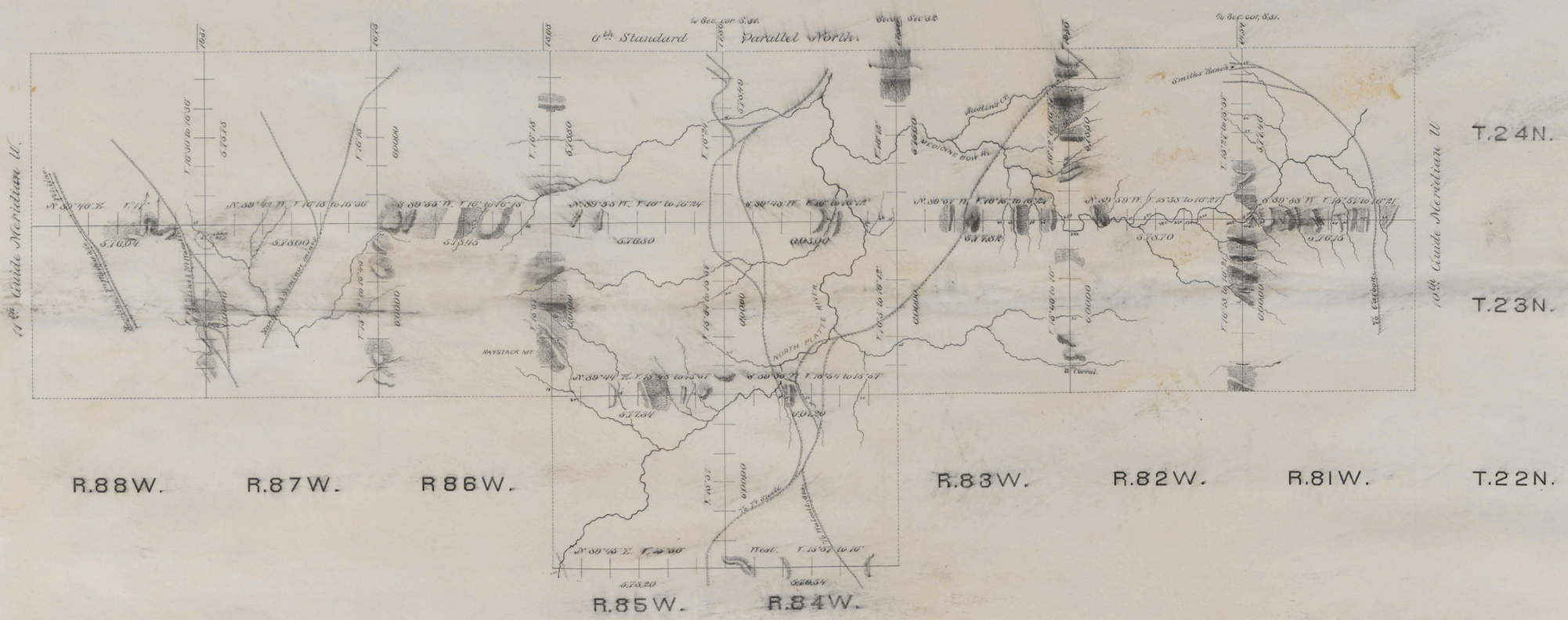

Surveys designated	By whom surveyed	Date of contract	Amt. of surveys			When surveyed
			mls	chs	lks	
Exterior lines	J. B. Shelby	March 8, 1882	181	45	53	Apr. 17. May 15. 1882
Connections	- - -	- - -	1	45	92	- - -

I hereby certify that the above diagram of T. 22 N. R. 84 & 85 W. T. 23 & 24 N. R. 81 to 88 inclusive. West of the 6th Principal Meridian, Wyoming Territory, is strictly conformable to the field notes of the surveys thereof on file in this Office, which have been examined and approved.

Surveyor General's Office.
Cheyenne Wyo. August 4th 1885.

Edw. C. David
Surveyor General.

1606