Click Here for Field Notes

7030

ORIGINAL

TOWNSHIP 25 NORTH, RANGE 81 WEST OF THE SIXTH PRINCIPAL MERIDIAN, WYOMING.

DEPENDENT RESURVEY

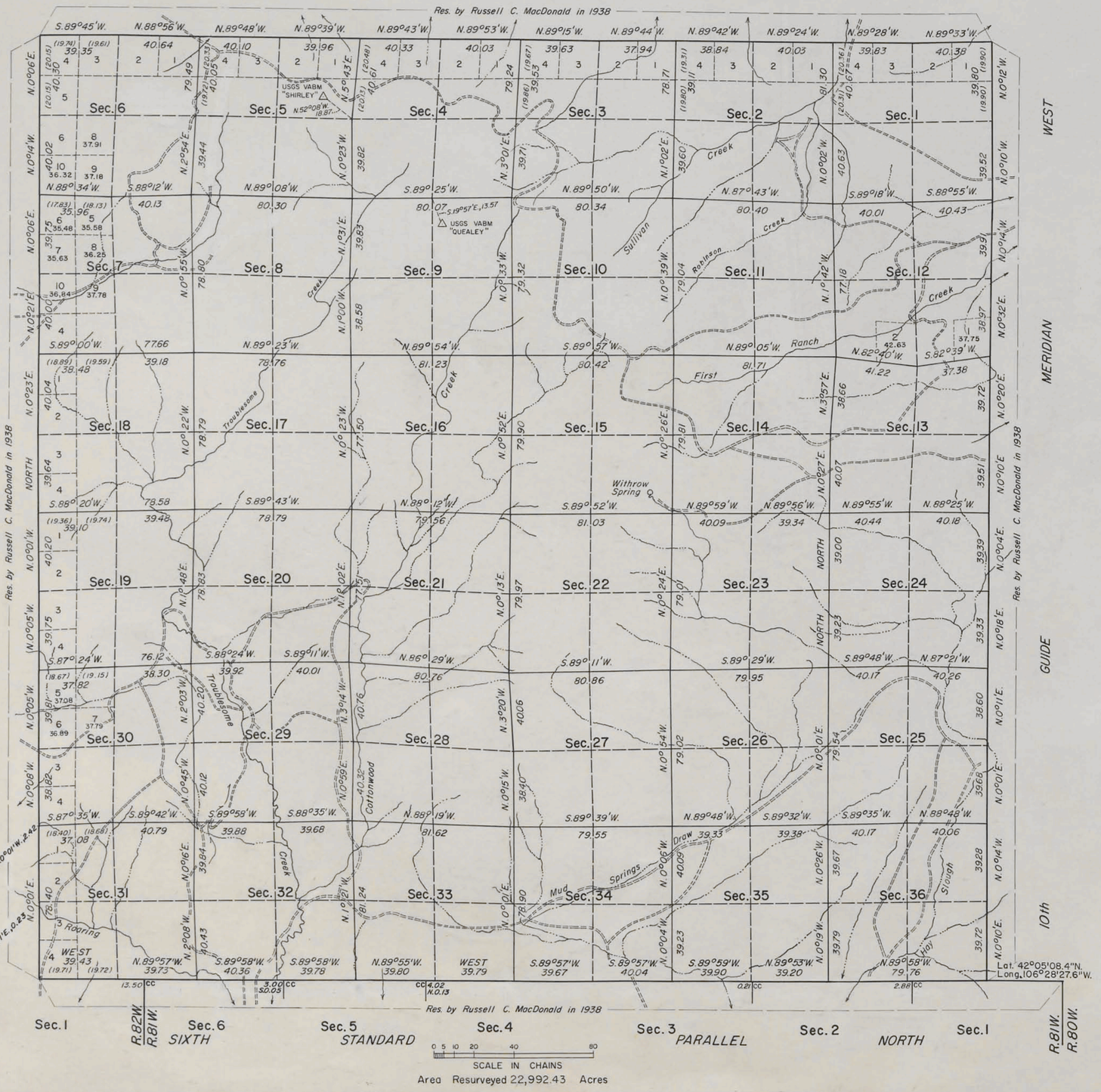

This plat represents a retracement and re-establishment of the subdivisional lines, designed to restore the corners in their true original locations according to the best available evidence. Excepting as new or modified vacant subdivisions are shown hereon, the lottings are as shown on the plat approved April 16, 1884.

The history of prior surveys is contained in the field note record.

Survey executed by Joe N. LaRue, Supervisory Cadastral Surveyor, beginning November 16, 1964, and completed September 10, 1965, pursuant to Special Instructions for Group No. 295, Wyoming, dated June 11, 1964.

UNITED STATES DEPARTMENT OF THE INTERIOR
BUREAU OF LAND MANAGEMENT
Washington, D. C. April 20, 1967

This plat is strictly conformable to the approved field notes, and the survey, having been correctly executed in accordance with the requirements of law and the regulations of this Bureau, is hereby accepted.

For the Director

Clark F. Gumm

Acting Chief, Division of Engineering

2192-A

25-81

Click Here for Field Notes

accession no 3745

TOWNSHIP No. 25 NORTH, RANGE No. 81 WEST of the 6TH Principal MERIDIAN.

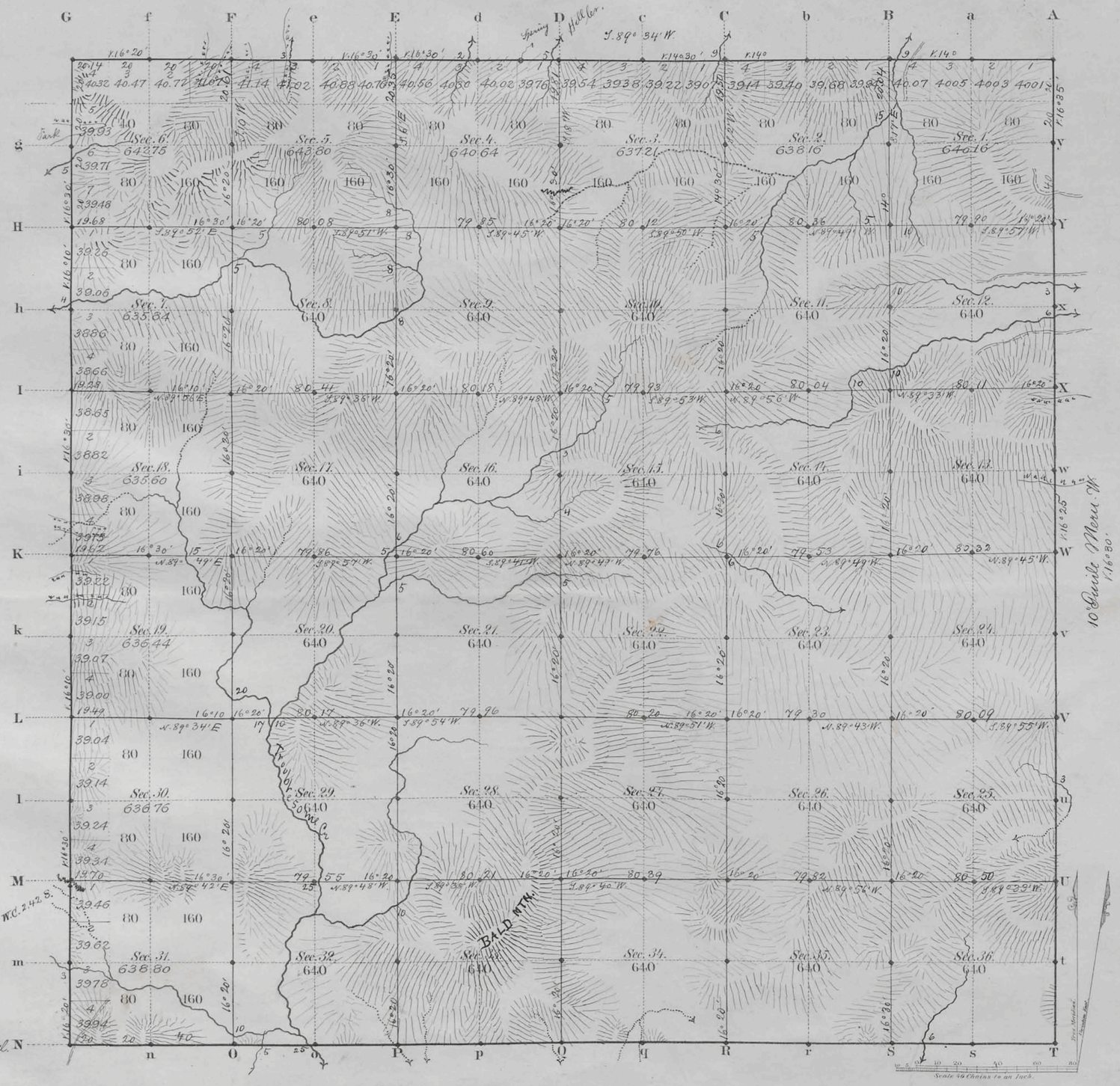

Total number of Acres. 23026.16

	Surveys Designated	By Whom Surveyed	Date of Contract	Amount of Surveys Mls	Chs	Lks	When Surveyed	Magnetic Declination
W.	N. Township lines	Downey & Grant	October 29, 1880	12	00	14	May 12, 13, 1882.	15° 35' East
	Subdivisions	" "	" "	59	79	32	June 20-26, 1882	16° 20' " "
	Connections							
	6th Gaud. Prl. N.	Downey & Grant	Octob. 28, 1880	6	00	00	April 9, 1881	
	10th Guide M. W.	" "	Aug. 12, 1880	6	00	00	Aug. 27, 1880	

The above Map of Township No. 25 North of Range No. 81 West of the Sixth Principal Meridian Wyoming Territory is strictly conformable to the field notes of the survey thereof on file in this Office, which have been examined and approved.

Surveyor General's Office,
Cheyenne Wyoming
April 16th 1884

Edw. C. Davis
Chief Clk.

2192

A. GAST & CO. ST. LOUIS & N.Y.

Click Here for Field Notes

Accs. 6266

ORIGINAL

TOWNSHIPS Nos. 25 AND 26 NORTH, RANGES Nos. 78, 79, 80 AND 81 WEST OF THE SIXTH PRINCIPAL MERIDIAN, WYOMING.

DEPENDENT RESURVEY OF EXTERIOR LINES

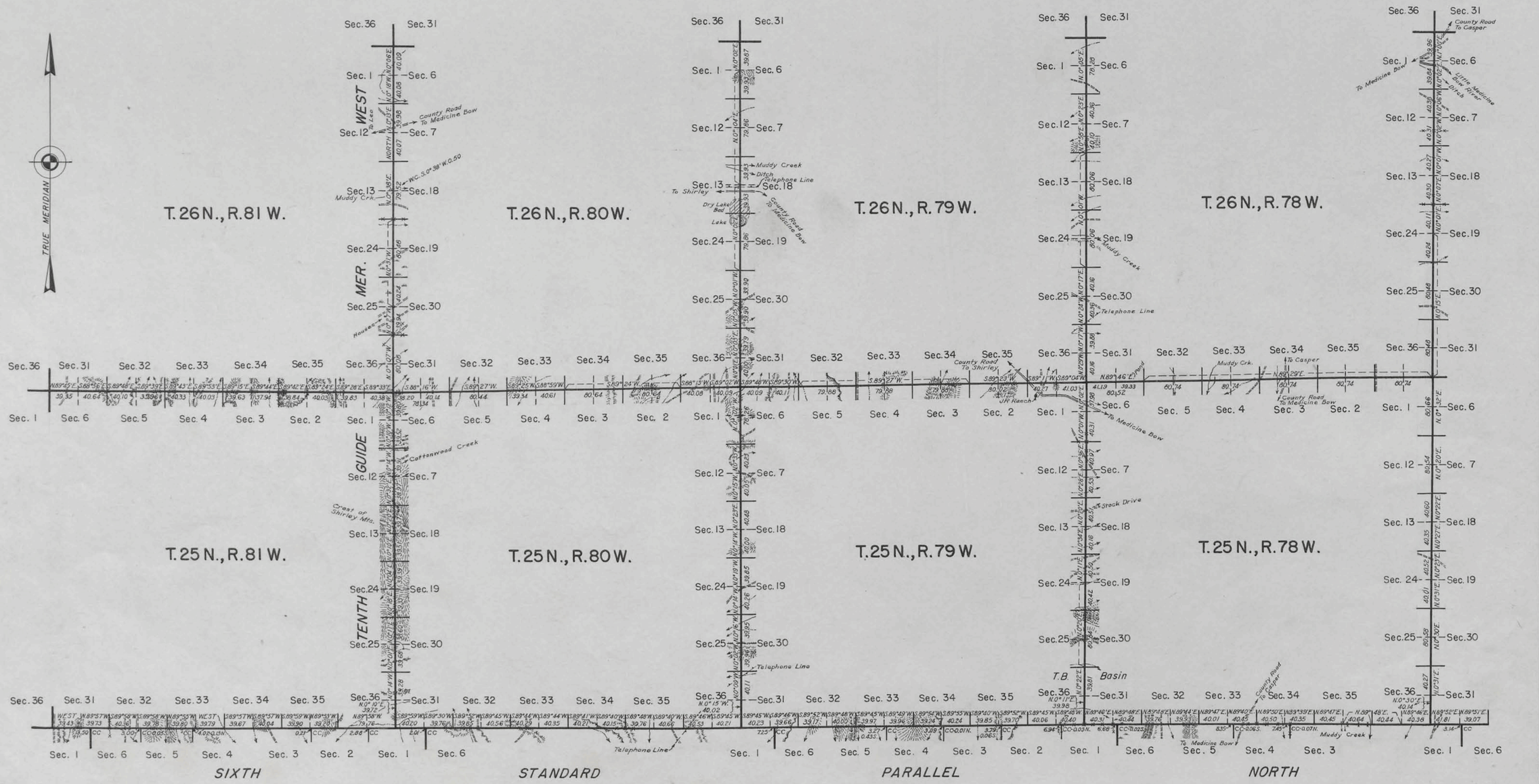

Resurvey authorized by Commissioner's letter "E" dated June 12, 1937.

40 20 0 40 120 200

Scale: 100 Chains to an Inch

LINES DESIGNATED	BY WHOM SURVEYED	GROUP Nº	GROUP DATE	MILEAGE MLS.	MILEAGE CHS.	WHEN BEGUN	SURVEYED COMPLETED
Exterior	Russell G. MacDonald	158	March 26, 1938	97	5.15	April 20, 1938	Aug. 2, 1938

H.M.B.

Office of Supervisor of Surveys
Denver, Colorado, May 16, 1942.

The above plat of the exterior lines of Townships Nos. 25 and 26 North, Ranges Nos. 78, 79, 80 and 81 West of the Sixth Principal Meridian, Wyoming, is strictly conformable to the field notes of the resurvey thereof which have been examined and approved.

Frank A. Johnson

Supervisor of Surveys.

UNITED STATES
DEPARTMENT OF THE INTERIOR
GENERAL LAND OFFICE

Washington, D.C., May 23, 1942

The resurvey represented by this plat having been correctly executed in accordance with the requirements of law and the regulations of this office, is hereby accepted.

Joel David Wolfsohn

Assistant Commissioner.

MJL

3027

(27)

Click Here for Field Notes

3759

75

EXTERIOR LINES

Scale 3 Miles to Finch. Magnetic Var: East.

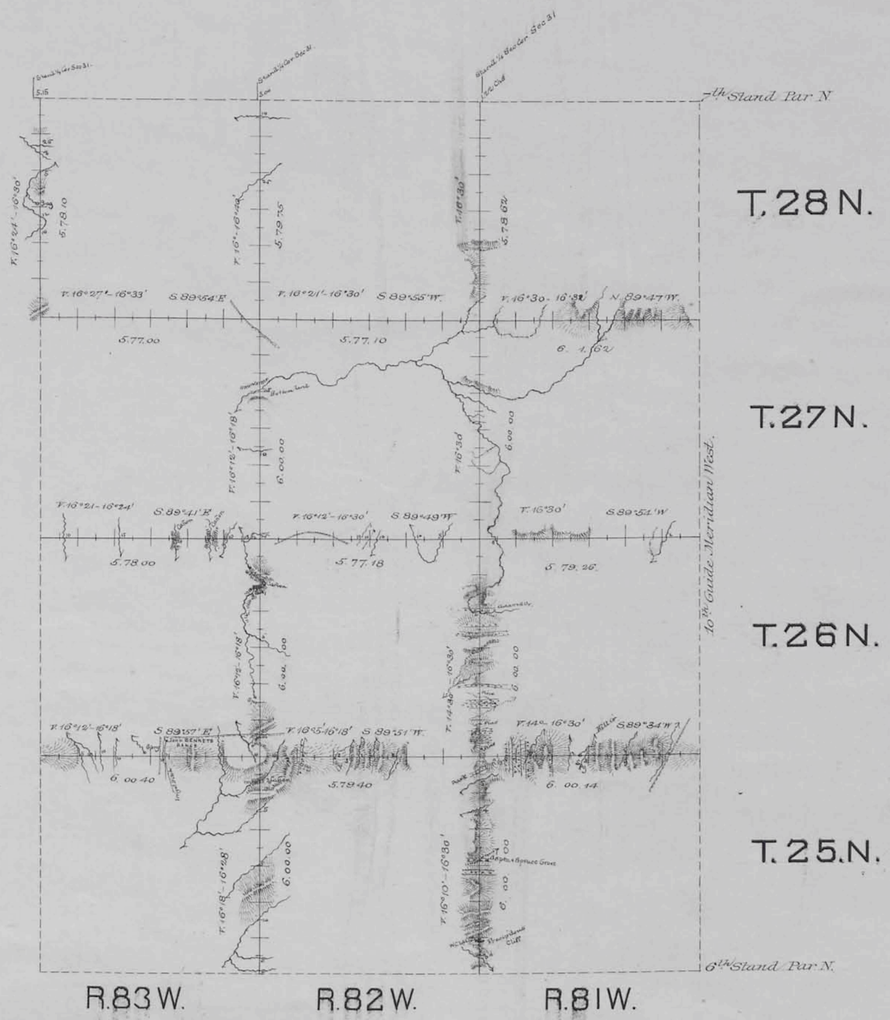

Surveys designated	By whom surveyed	Date of Contract	Amount of Surveys			When surveyed.
			Ms.	Chs.	Lks.	
Exterior lines	Downey & Grant	Oct. 29 1880	107	66	57	May 12 June 1 1882
Connections	" "	" "		9	37	" "

I hereby certify that the above diagram of the Exterior lines of Townships 25, 26, 27 & 28 North Ranges 81, 82 & 83 West of the 6th Principal Meridian Wyoming Terry are strictly conformable to the field notes of the survey thereof on file in this office which have been examined and approved.

Surveyor General's Office
Cheyenne, Wyo. April 16th 1884

Edw. C. David
Surveyor General

2206

Click Here for Field Notes

Retracement Notes, All or Part

Indexed (14) 1229 66

6TH STANDARD PARALLEL NORTH.

from the 10th to the 11th Guide Meridian West, between Townships 24 & 25 North, in Ranges 81 to 88 incl. West of the 6th Prcpl Mern

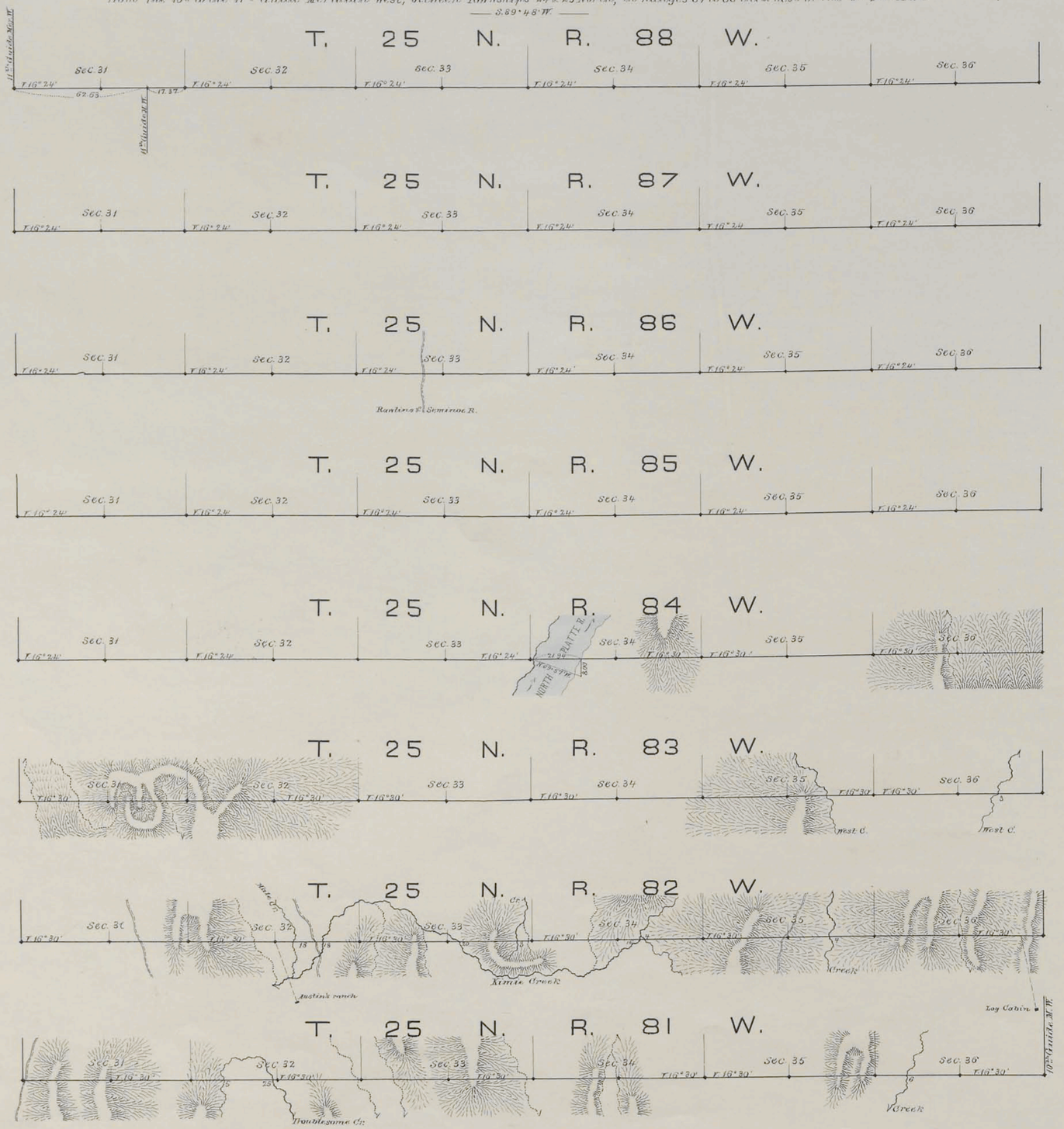

Scale, 40 chains to an inch.

Magnetic Variation East.

Surveys Designated	By whom Surveyed	Date of Contract	Amount of Surveys mls.	chs.	lks.	When Surveyed
6th Stand Par. North	Downey & Grant	October 28, 1880	48	0	0	April 9-15, 1881

901

I hereby certify that the above diagram of the 6th Standard Parallel North, from the 10th to the 11th Guide Meridian West, between Townships 24 & 25 North, in Ranges 81 to 88 inclusive, West of the 6th Principal Meridian, Wyoming Territory, is strictly conformable to the field notes of the survey thereof, on file in this Office, which have been examined and approved.

Surveyor General's Office,
Cheyenne, Wyo. August 14th, 1882.

Edw. C. David
Surveyor General.

(11)

Click Here for Field Notes

Ret. / Resurvey Notes, All or Part

695

10TH GUIDE MERIDIAN WEST

From the 6th to the 8th Stand.d Par.l North, betw. Ranges 80 & 81 West, of the 6th Princ.l Merd.n

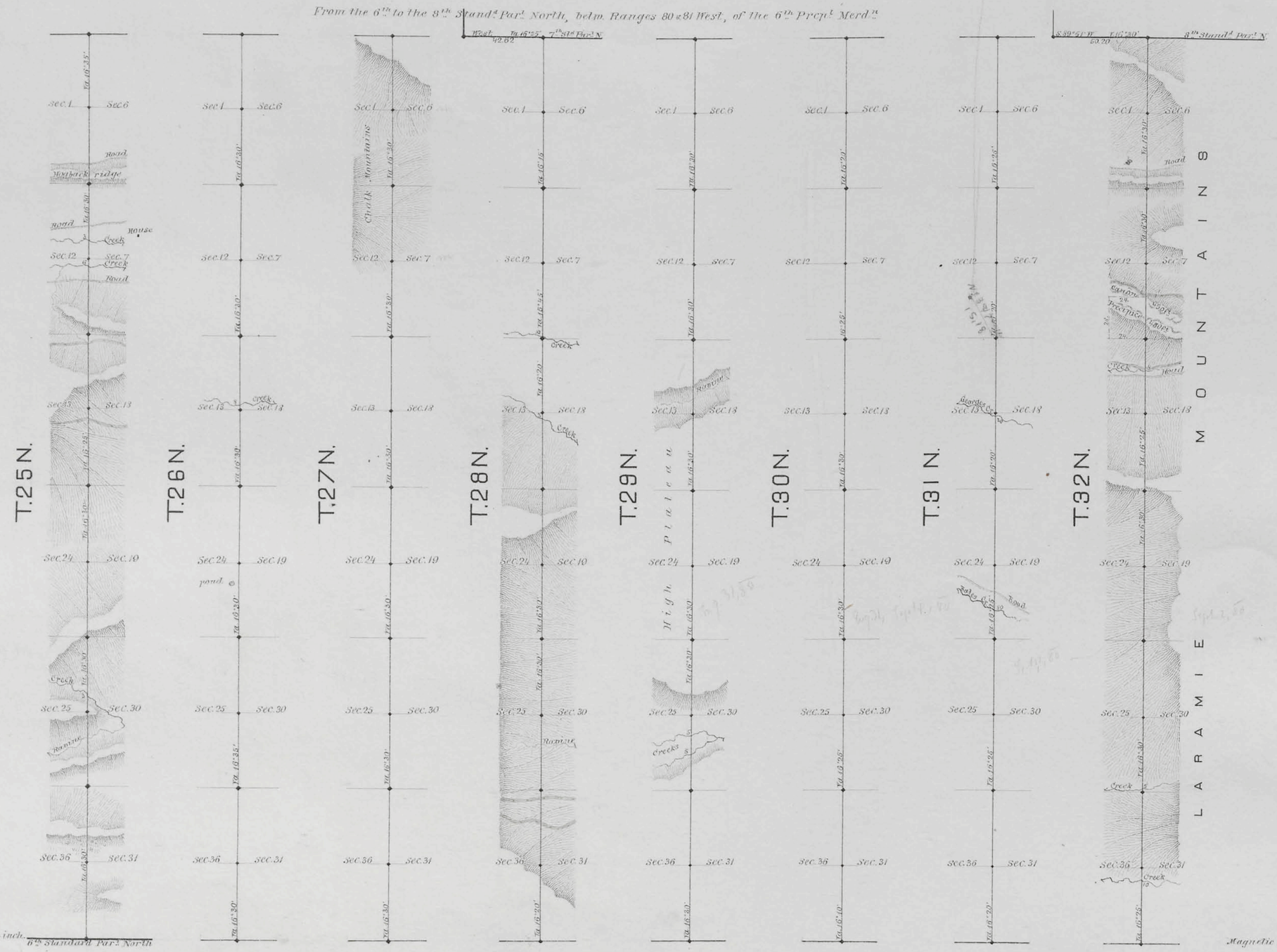

Surveys Designated	By whom surveyed	Date of contract	Amount of surveys			When surveyed
			miles.	chs.	lks.	
10th Guide Mer.d W.	Downey & Grant	August 12, 1880	48	00	00	Aug.st Sept.br 1880
Connections	" " "	" "		42	62	" " "

I hereby certify that the above diagram of the 10th Guide Meridian West of the 6th Principal Mer., from the 6th to the 8th Standard Parallel N. in Wyo. Ter. is strictly conformable to the field notes of the survey thereof on file in this office, which have been examined and approved.

Surveyor Generals Office

Cheyenne, Wyo. March 12, 1881.

Edw. C. David

Surveyor General.