Click Here for Field Notes

7036

ORIGINAL

TOWNSHIP 25 NORTH, RANGE 82 WEST OF THE SIXTH PRINCIPAL MERIDIAN, WYOMING.

DEPENDENT RESURVEY

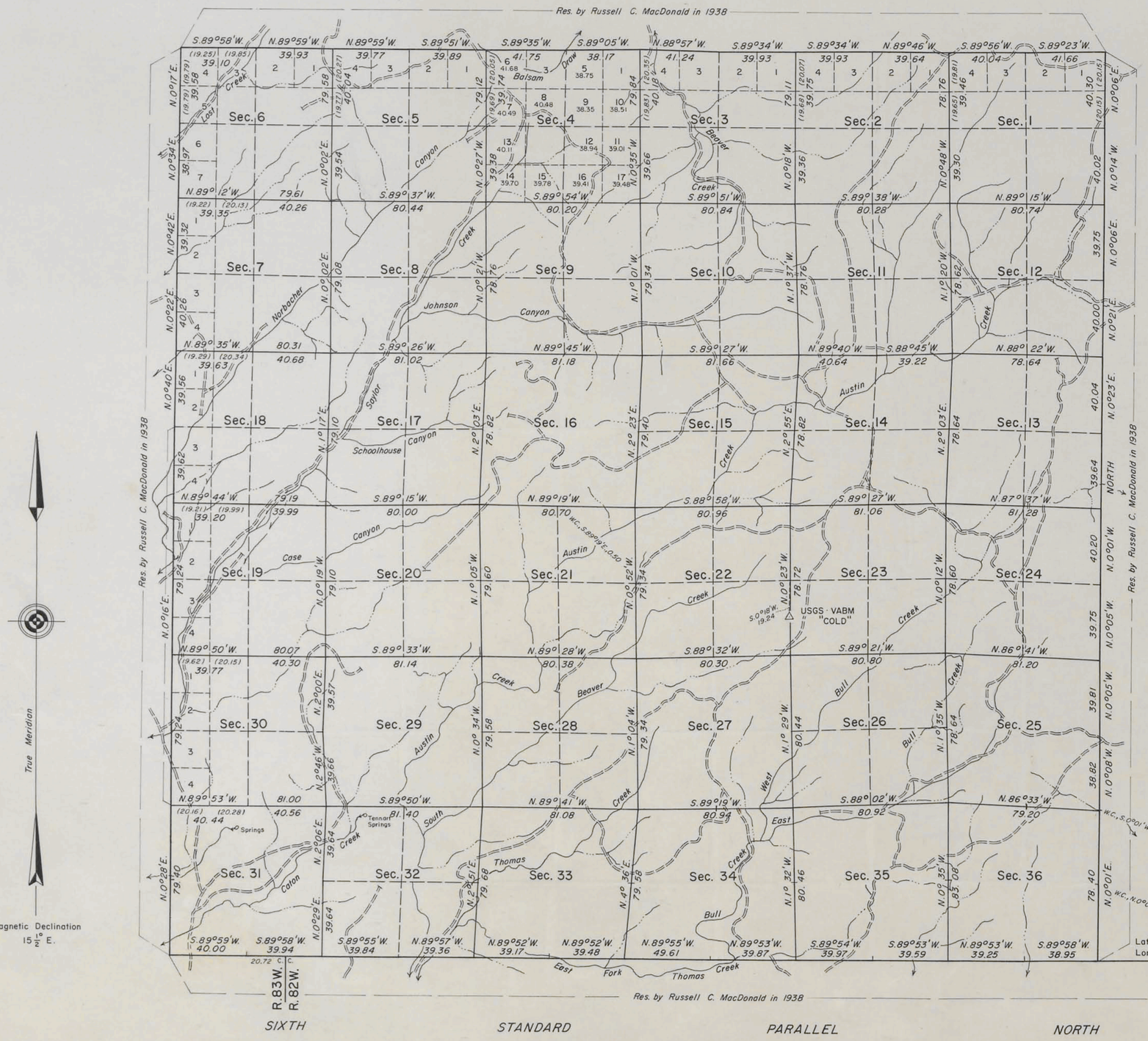

Area Resurveyed 23,019.27 Acres

This plat represents a retracement and re-establishment of the subdivisional lines, designed to restore the corners in their true original locations according to the best available evidence. Excepting as new or modified vacant subdivisions are shown hereon, the lottings are as shown on the plat approved April 16, 1884.

The history of prior surveys is contained in the field note record.

This survey was executed by Joe N. La Rue, Supervisory Cadastral Surveyor, beginning June 17, 1966, and completed September 9, 1966, pursuant to Special Instructions for Group No. 295, Wyoming, approved June 11, 1964.

UNITED STATES DEPARTMENT OF THE INTERIOR
BUREAU OF LAND MANAGEMENT
Washington, D. C. November 24, 1967

This plat is strictly conformable to the approved field notes, and the survey, having been correctly executed in accordance with the requirements of law and the regulations of this Bureau, is hereby accepted.

For the Director

R. E. Brown

Acting Chief, Division of Engineering

W.H.B.

2196 A

25-82

Click Here for Field Notes

3749

TOWNSHIP No. 25 NORTH, RANGE No. 82 WEST of the 6th Principal MERIDIAN.



Total number of Acres. 23026.22

Surveys Designated	By Whom Surveyed	Date of Contract	Amount of Surveys Mls	Chs	Lks	When Surveyed	Magnetic Declination
E. W. & N. Township lines	Downey & Grant	Octob. 29, 1880	17	79	40	May 12, 22, 1882	16° 20' East
Subdivisions	Downey & Grant	" " "	59	79	00	June 12–19, 1882	16° 26' " "
Connections							
6th Stand. Prl. N.	Downey & Grant	Octob. 28, 1880	6	00	00	April 9, 11, 1881	

The above Map of Township No. 25 North of Range No. 82 West of the Sixth Principal Meridian Wyoming Territory is strictly conformable to the field notes of the survey thereof on file in this Office, which have been examined and approved.

Surveyor General's Office,
Cheyenne Wyoming
April 16th 1884

Edw. C. Davis
Sur. Genl.

2196

A. GAST & CO. ST. LOUIS & N.Y.

25-82

(27)

Click Here for Field Notes

3759

75

EXTERIOR LINES

Scale 3 Miles to 1 Inch. Magnetic Var: East.

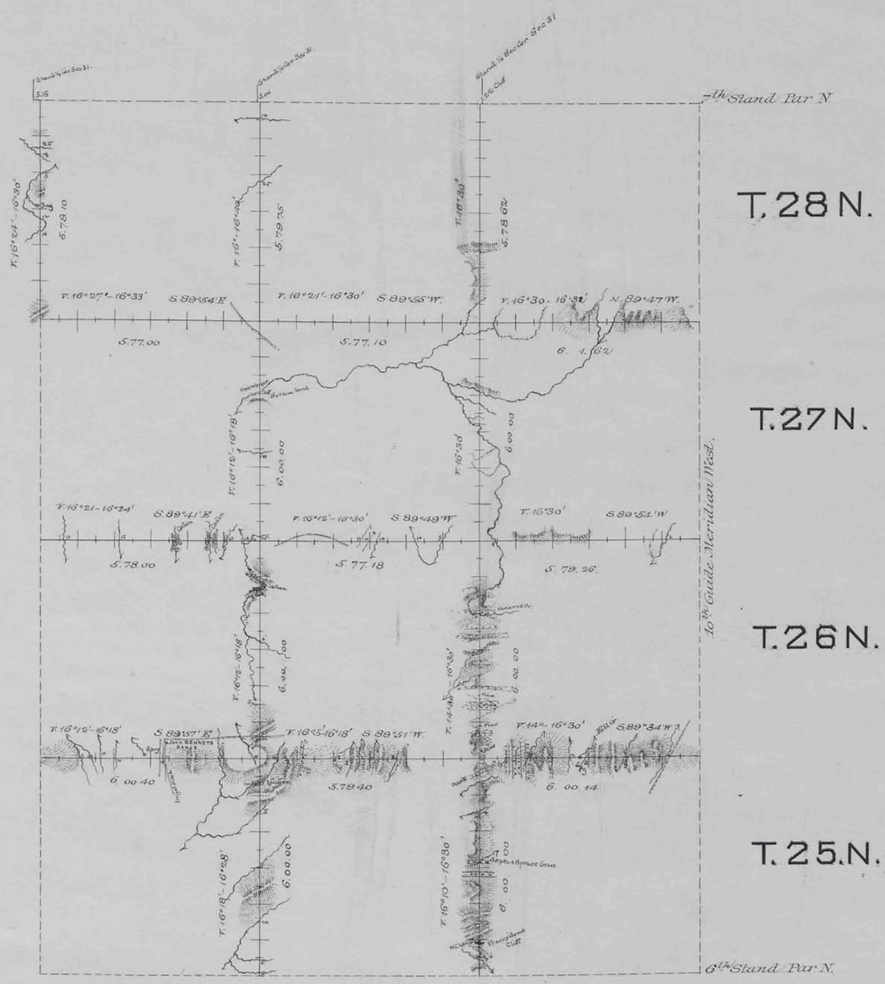

Surveys designated	By whom surveyed	Date of Contract	Amount of Surveys			When surveyed.
			No.	Chs.	Lks.	
Exterior lines	Downey & Grant	Oct 29 1880	107	66	57	May 12 June 1 1882
Connections	" "	" "		9	37	" "

I hereby certify that the above diagram of the Exterior lines of Townships 25, 26, 27 & 28 North Ranges 81, 82 & 83 West of the 6th Principal Meridian Wyoming Terry are strictly conformable to the field notes of the survey thereof on file in this office which have been examined and approved.

Surveyor General's Office
Cheyenne, Wyo April 16th 1884

Edw. C. David
Surveyor General

2206

Click Here for Field Notes

Acces. 6268

ORIGINAL

TOWNSHIPS Nos. 25 AND 26 NORTH, RANGES Nos. 82, 83 AND 84 WEST OF THE SIXTH PRINCIPAL MERIDIAN, WYOMING.

DEPENDENT RESURVEY OF EXTERIOR LINES

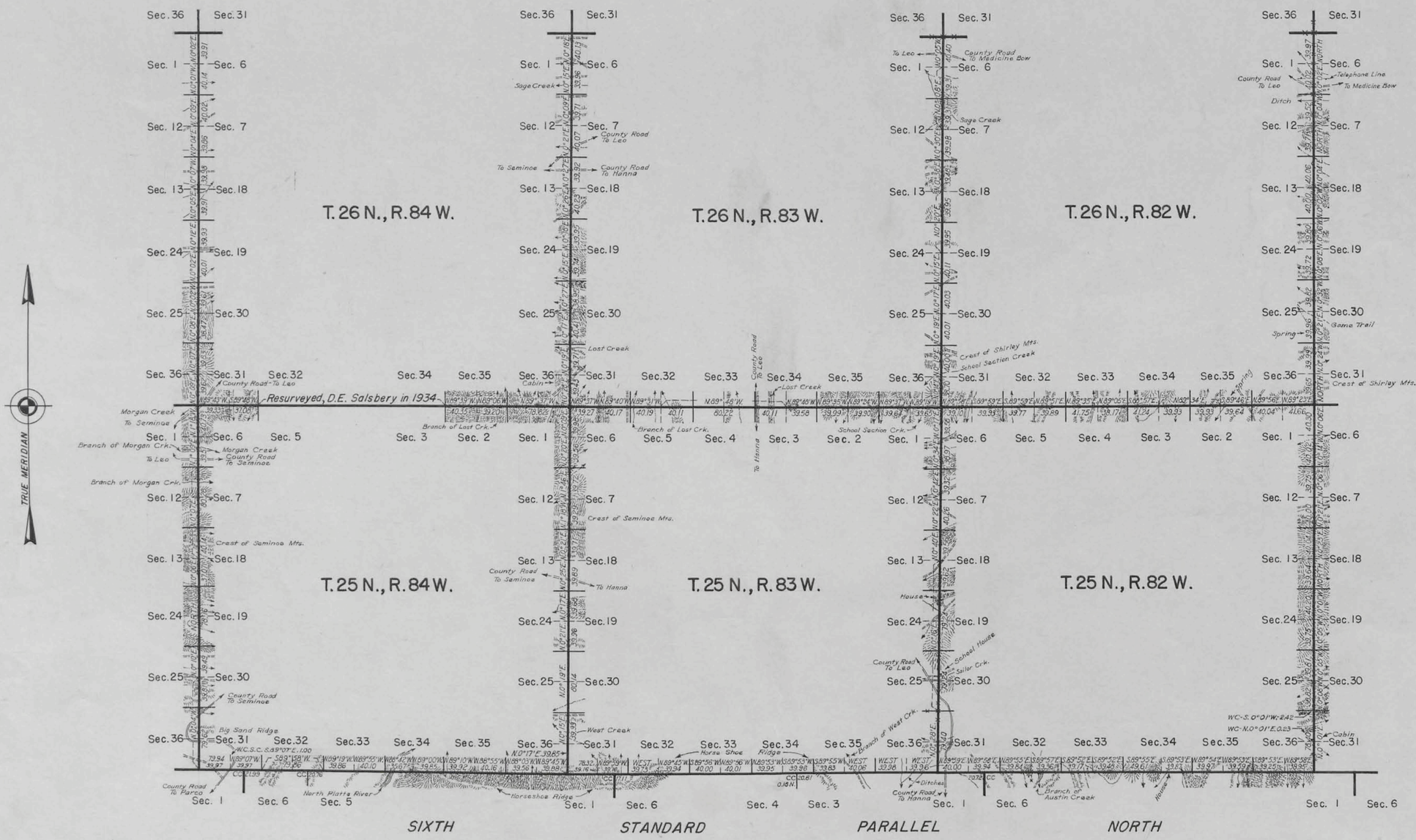

Resurvey authorized by Commissioner's letter "E" dated June 12, 1937.

Scale: 100 Chains to an Inch

LINES DESIGNATED	BY WHOM SURVEYED	GROUP		MILEAGE		WHEN SURVEYED	
		No	DATE	MLS.	CHS.	BEGUN	COMPLETED
Exterior	Russell C. MacDonald	158	March 26, 1938	80	47.68	June 27, 1938	Sept. 23, 1938

H.M.B.

Office of Supervisor of Surveys
Denver, Colorado, May 16, 1942.

The above plat of the exterior lines of Townships Nos. 25 26 North, Ranges Nos. 82, 83 and 84 West of the Sixth Principal Meridian, Wyoming, is strictly conformable to the field notes of the resurvey thereof which have been examined and approved.

Supervisor of Surveys.

UNITED STATES
DEPARTMENT OF THE INTERIOR
GENERAL LAND OFFICE
Washington, D.C., May 23, 1942

The resurvey represented by this plat having been correctly executed in accordance with the requirements of law and the regulations of this office, is hereby accepted.

Assistant Commissioner.

MJL

3029

Click Here for Field Notes

Retracement Notes, All or Part

Indexed (14) 1229

66

6TH STANDARD PARALLEL NORTH.

from the 10th to the 11th Guide Meridian West, between Townships 24 & 25 North, in Ranges 81 to 88 incl. West of the 6th prcpl Mer.

— S.89°48'W. —

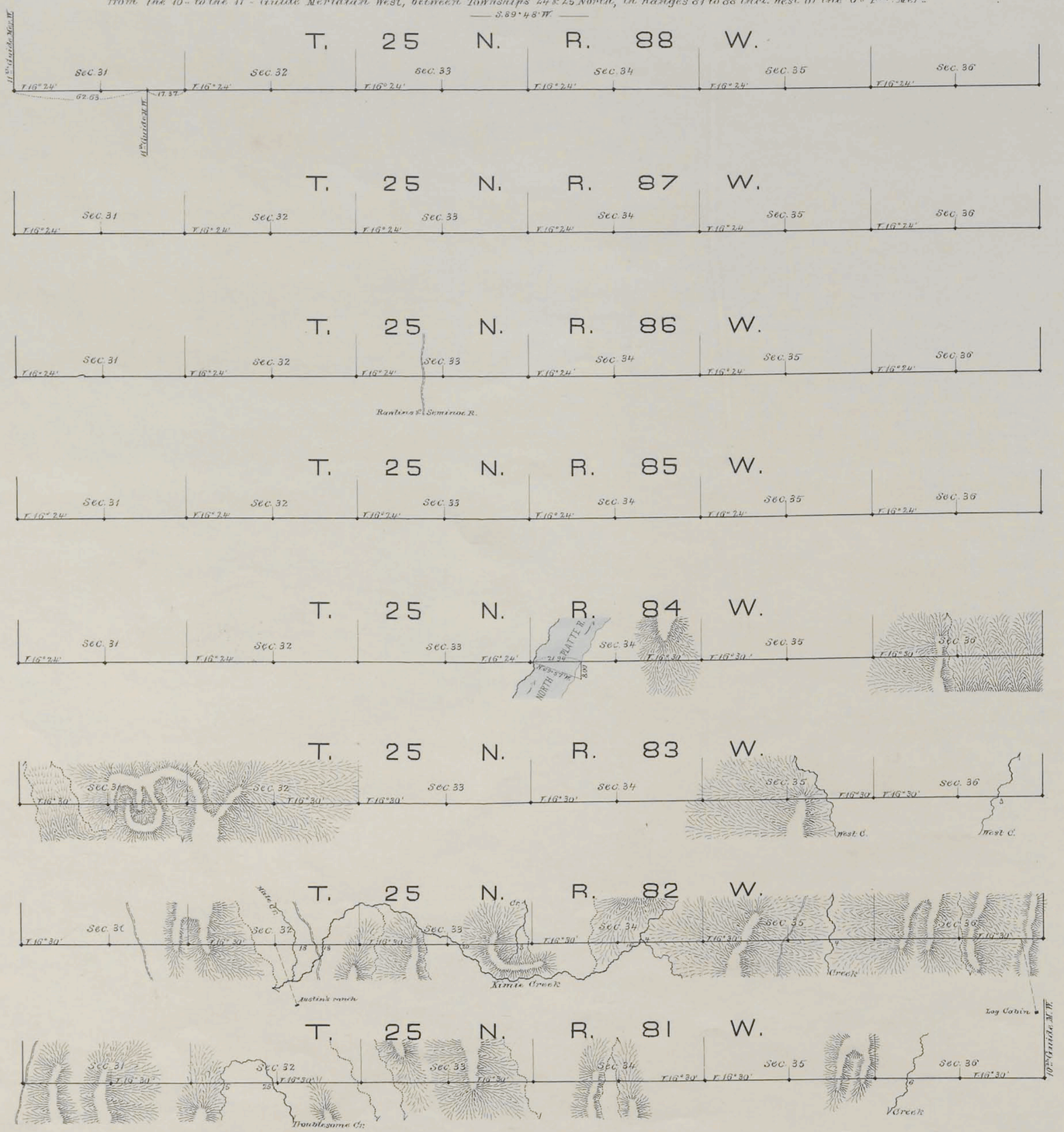

Scale, 40 chains to an inch.

Magnetic Variation East.

Surveys Designated.	By whom Surveyed.	Date of Contract.	Amount of Surveys			When Surveyed.
			Mls.	Chs.	Lks.	
6th Stand. Par. North.	Dorney & Grant.	October 28, 1880.	48	0	0	April 9-15, 1881.

901

I hereby certify that the above diagram of the 6th Standard Parallel North, from the 10th to the 11th Guide Meridian West, between Townships 24 & 25 North, in Ranges 81 to 88 inclusive, West of the 6th Principal Meridian, Wyoming Territory, is strictly conformable to the field notes of the survey thereof, on file in this Office, which have been examined and approved.

Surveyor General's Office,
Cheyenne, Wyo. August 4th, 1882.

Edw. C. Dana
Surveyor General.