Click Here for Field Notes

Aces. 6367

ORIGINAL

TOWNSHIP Nº 25 NORTH, RANGE Nº 89 WEST OF THE SIXTH PRINCIPAL MERIDIAN, WYOMING.

DEPENDENT RESURVEY

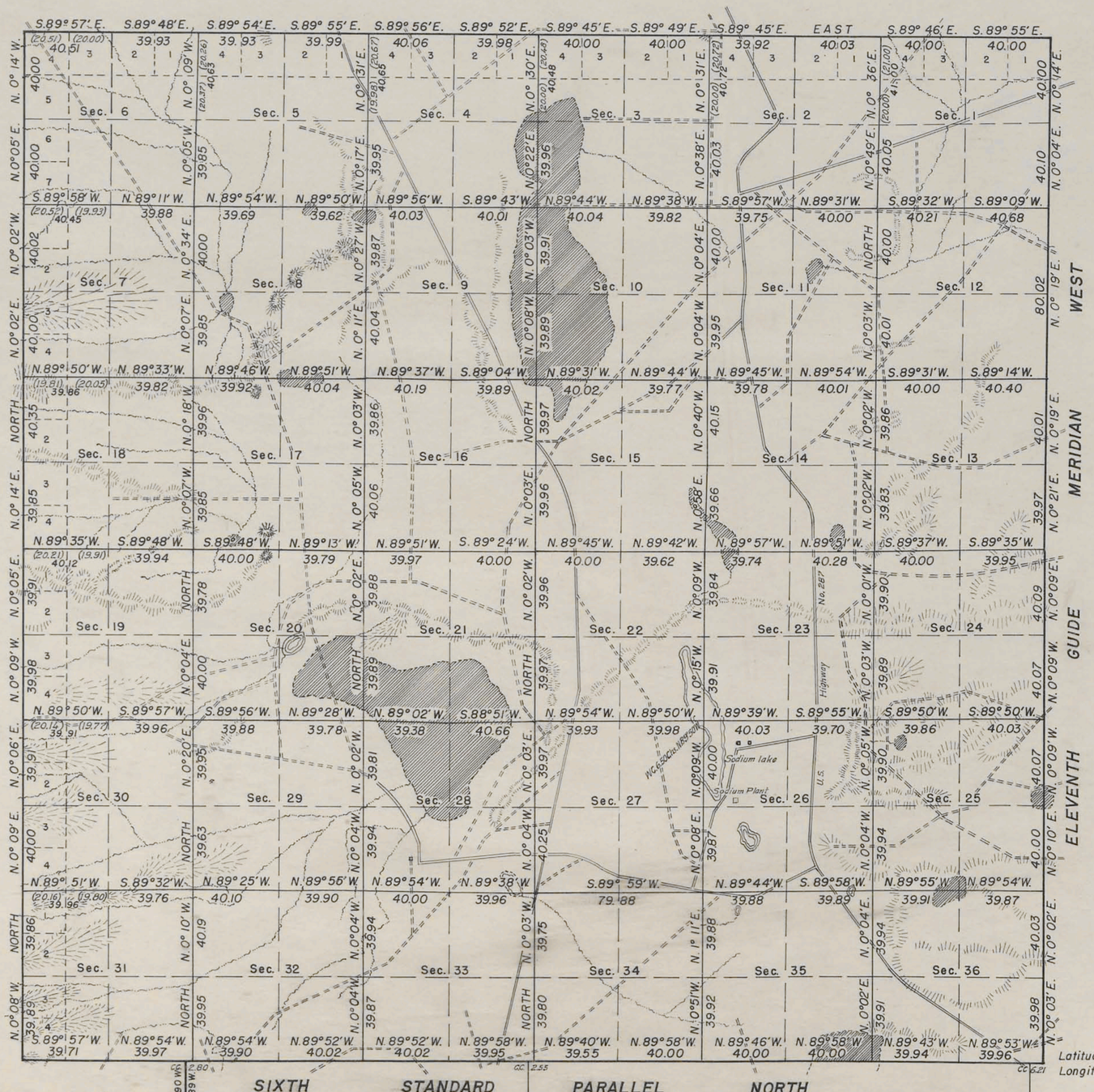

10 5 0 10 20 40 80

Scale: 1 Inch = 40 Chains

Mean Magnetic Declination 17° E.

Area Resurveyed 23,075.56 Acres.

LINES DESIGNATED	BY WHOM SURVEYED	GROUP Nº	DATE OF SPECIAL INSTRUCTIONS	WHEN SURVEYED BEGUN	WHEN SURVEYED COMPLETED
S. Exterior	Russell C. MacDonald	162	August 17, 1938	September 28, 1938	November 10, 1938
N., E. & W. Exteriors	Mark D. King	180	April 16, 1941	May 15, 1941	October 10, 1941
Subdivision	"			"	"

MJL

MEMORANDUM

This plat of the resurvey of Township No. 25 North, Range No. 89 West, delineates a retracement and reestablishment of the lines of the original survey as shown upon the plat approved May 5, 1883, in their true original position according to the best available evidence of the position of the original corners; all differences between the measurements shown on the original plat and those derived in the retracement have been distributed proportionally between accepted corners in accordance with surveying rules; reference will be made to the original plat for the showing of the areas and more detailed descriptions of the various smaller subdivisions.

Resurvey authorized by General Land Office letters "E" 1681264 and 1776787 dated June 17, 1937 and August 18, 1939.

Latitude 42° 05' N.
Longitude 107° 24' W.

UNITED STATES DEPARTMENT OF THE INTERIOR

GENERAL LAND OFFICE

Denver, Colorado, May 4, 1945

This plat of Township No. 25 North, Range No. 89 West, of the Sixth Principal Meridian, Wyoming, is strictly conformable to the field notes of the resurvey thereof which have been examined and approved.

Supervisor of Surveys.

Washington, D. C., AUGUST 13, 1945

The resurvey represented by this plat having been correctly executed in accordance with the requirements of law and the regulations of this office, is hereby accepted.

Assistant Commissioner.

RCM

1392-A

Drawn to Chief Sept. 10, 1945.

25-89

(19)

Click Here for Field Notes

96

1894

TOWNSHIP No. 25 NORTH, RANGE No. 89 WEST of the 6th Principal MERIDIAN.

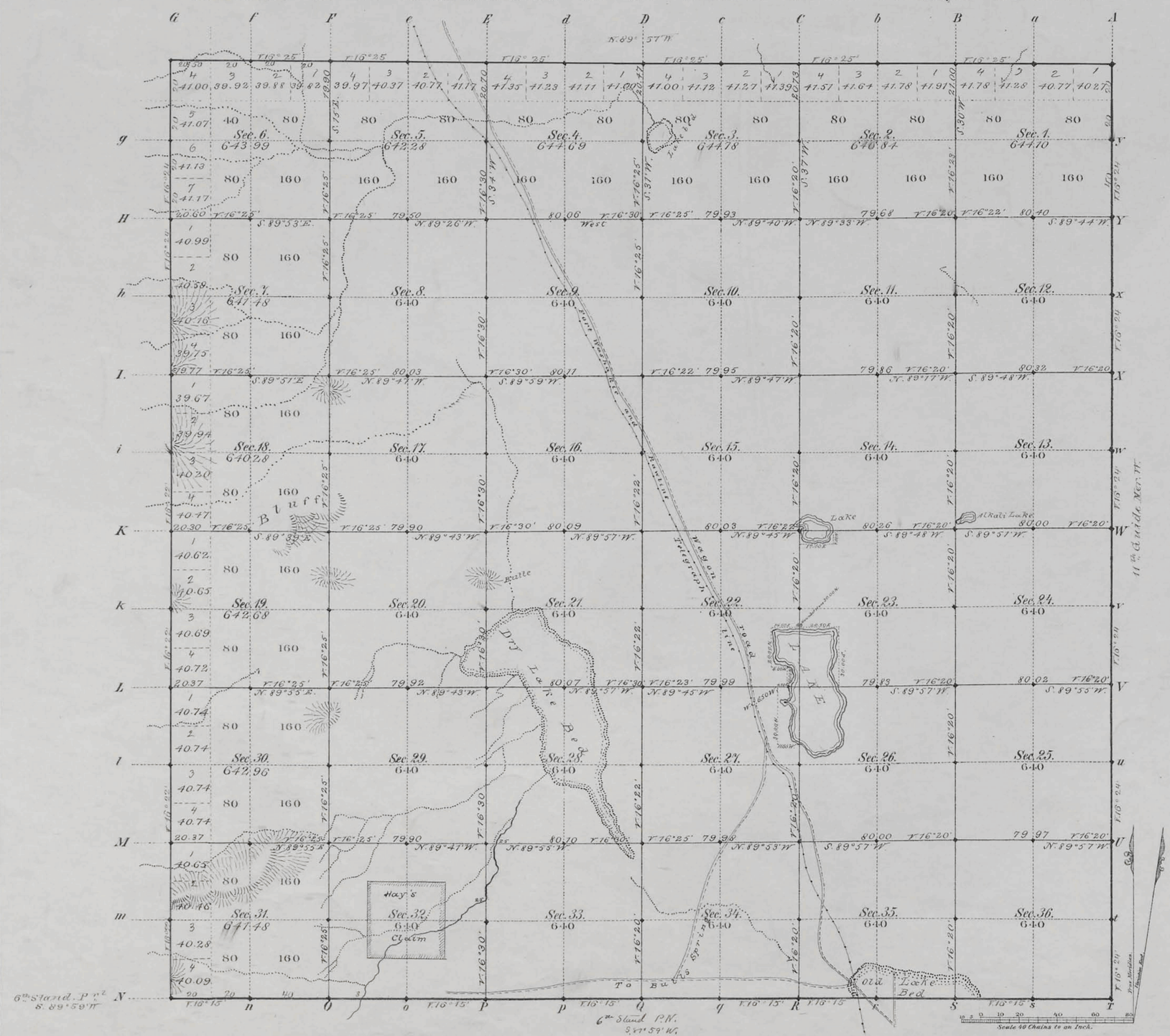

Total number of Acres 23,075.56

Surveys Designated	By Whom Surveyed	Date of Contract	Amount of Surveys Mls.	Chs.	Lks.	When Surveyed	Magnetic Declination
W. & N. Township lines	Robert W. Black	May 31, 1882	12	00	50	Aug. 6, 1882	16° 23' East
Subdivisions	" " "	July 13, 1882	60	4	11	Nov. 29-Dec. 4 '82	16° 25' "
Connections							
11th Guide N.W.	Downey & Grant	Octob. 28, 1880	6	00	00	April 16, 1881	
6th Stand. P.N.	Charles W. Brown	May 24, 1882	6	00	00	June 10, 1882	

The above Map of Township No. 25 North Range No. 89 West of the Sixth Principal Meridian Wyoming Territory is strictly conformable to the field notes of the survey thereof on file in this Office, which have been examined and approved

Surveyor General's Office,
Cheyenne, Wyoming
May 5th 1883

Edw. C. David
Sur. Genl.

A. Gast & Co., St. Louis, Mo.

1392

25-89

Click Here for Field Notes

(19)
Indexed
1905

EXTERIOR LINES.

SCALE 3 MILES TO 1 INCH: MAGNETIC VARIATION EAST.

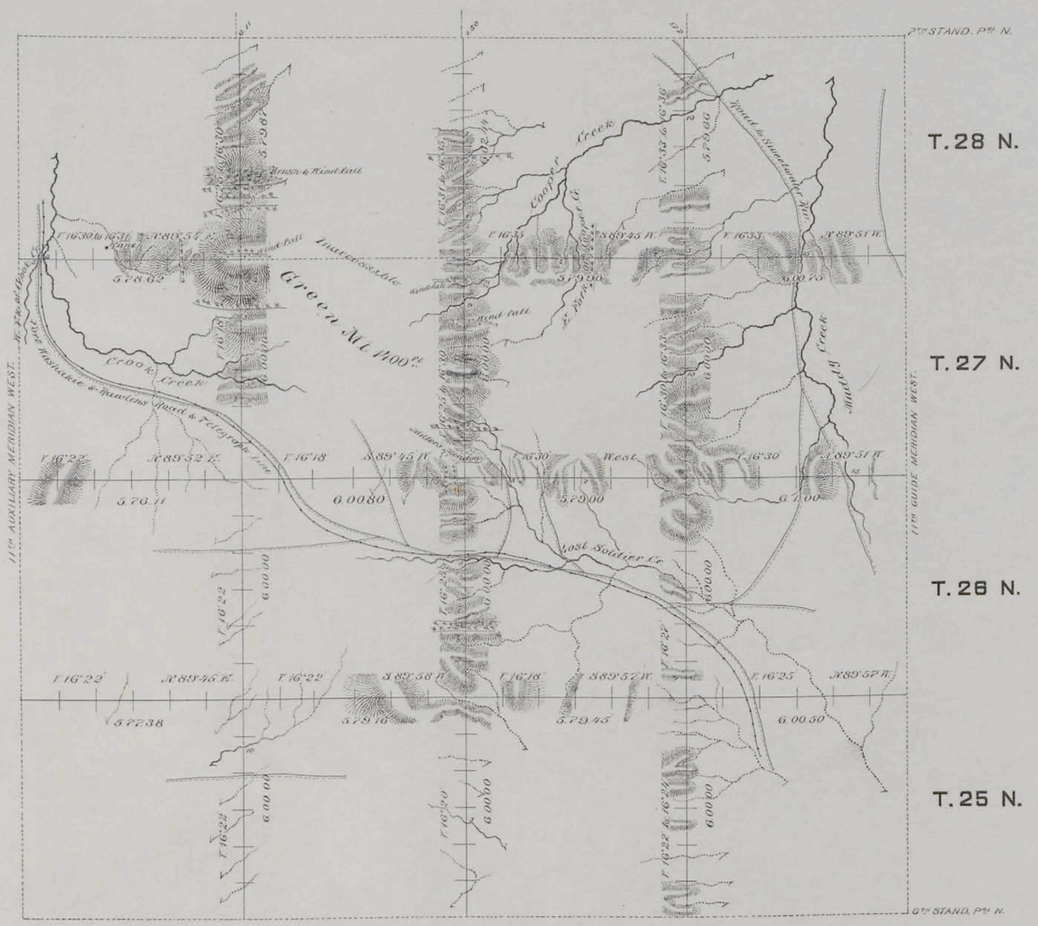

Surveys Designated	By Whom Surveyed	Date of Contract	Amount of Surveys Mls.	Chs.	Lks.	When Surveyed
Exterior lines	Robert W. Black	May 31, 1882	137	74	64	Aug 5 – 25, 1882
Connections	" " "	" " "		9	33	" " "

I hereby certify that the above diagram of the exterior lines of Townships No. 25, 26, 27 and 28 North, Ranges No. 89, 90, 91 and 92 West of the Sixth Principal Meridian Wyoming Territory is strictly conformable to the field notes of the Survey thereof on file in this office, which have been examined and approved.

Surveyor Generals Office,
Cheyenne Wyo.
April 9th 1883

Edw. C. Davis
Surveyor General

1401

(18)
Indexed

1807

Click Here for Field Notes

Retracement Notes, All or Part

88

6TH STANDARD PARALLEL NORTH

From the 4th Auxiliary Meridian West, To the 4th Guide Meridian West, Bet. Tps. 24 & 25 N. Rgs. 89 to 92 incl, West of the 6th Prin. Mer. Wyo. Ter.
Course S 89° 59' W
Variation 16° - 15' East.

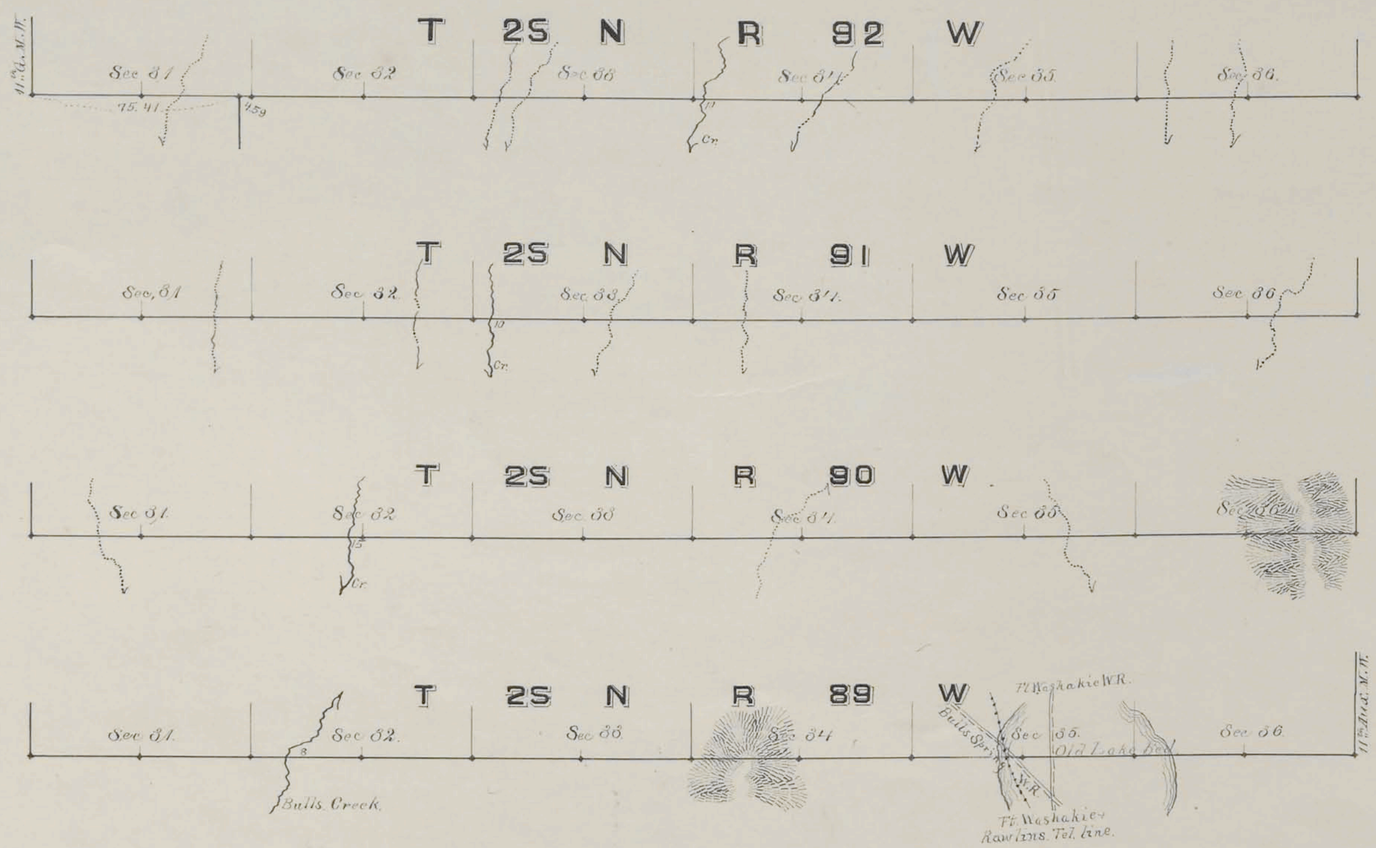

Scale 40 chains to an inch.

Magnetic Variation East.

Surveys Designated.	By whom surveyed.	Date of Contract.	Amount of Surveys.	When Surveyed.
6th Stand Par. North.	Chas W Brown.	May 24 1882.	miles 24 chs 00 lks 00	June 10 12 1882

1320

I hereby certify that the above diagram of the 6th Standard Parallel North from the 4th Auxiliary Meridian West to the 4th Guide Meridian West between Townships 24 & 25 North, Ranges 89 to 92 incl. West of the 6th Principal Meridian Wyoming Territory, is strictly conformable to the field notes of the survey thereof on file in this Office, which have been examined and approved.

Surveyor Generals Office.
Cheyenne Wyo.
March 28th 1883

Edw. C. Davis
Surveyor General.

Click Here for Field Notes | Retracement Notes, All or Part

(14)

1227

11TH GUIDE MERIDIAN WEST.

64

in Townships 23 to 28 N. inclusive, between Ranges 88 & 89 West of the 6th Principal Meridian, Wyoming Territory.

Scale, 40 chains to an inch.

Magnetic Variation, East.

Surveys Designated	By whom Surveyed	Date of Contract	Amount of Surveys mls.	chs.	lks.	When Surveyed
11th Guide Mer. West	Denney & Grant	October 28th 1880	36	0	0	April 1-20, 1881
Corrections	" " "	" " "		62	63	" " 16th " "

I hereby certify, that the above diagram of the 11th Guide Meridian West, in Townships 23 to 28 North inclusive, between Ranges 88 & 89 West of the 6th Principal Meridian, Wyoming Territory is strictly correct, formable to the field notes of the survey thereof on file in this Office, which have been examined & approved.

Surveyor General's Office,
Cheyenne, Wyo. August 14th 1882.

Edw. C. David
Surveyor General.