Click Here for Field Notes

Acces. 6360 #

ORIGINAL

TOWNSHIP Nº 26 NORTH, RANGE Nº 88 WEST OF THE SIXTH PRINCIPAL MERIDIAN, WYOMING.

DEPENDENT RESURVEY

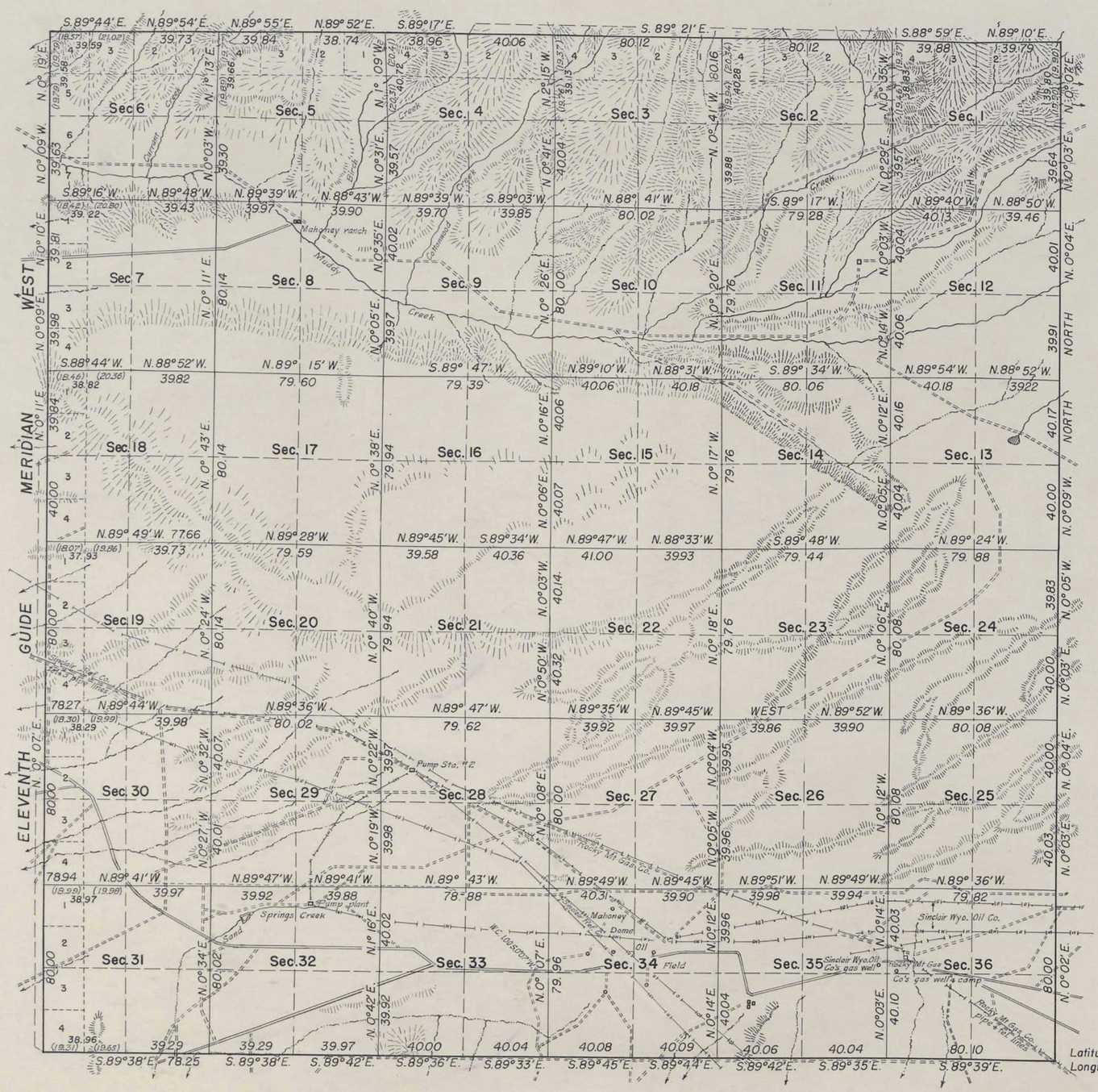

Scale: 1 inch = 40 chains.

Latitude 42° 10' N.
Longitude 107° 17' W.

Mean Magnetic Declination 17° E.

Area resurveyed, 22,958.84 Acres.

LINES DESIGNATED	BY WHOM SURVEYED	GROUP No.	DATE OF SPECIAL INSTRUCTIONS	WHEN SURVEYED BEGUN	WHEN SURVEYED COMPLETED
Exteriors	Mark D. King	180	April 16, 1941	May 15, 1941	September 23, 1941
Subdivision	"	"	"	June 24, 1941	"

MJL

MEMORANDUM

This plat of the resurvey of Township No. 26 North, Range No. 88 West, delineates a retracement and reestablishment of the lines of the original survey as shown upon the plat approved August 15, 1882, in their true original position according to the best available evidence of the position of the original corners; all differences between the measurements shown on the original plat and those derived in the retracement have been distributed proportionally between accepted corners in accordance with surveying rules; reference will be made to the original plat for the showing of areas.

Resuvey authorized by General Land Office letter "E" dated August 18, 1939.

UNITED STATES DEPARTMENT OF THE INTERIOR
GENERAL LAND OFFICE

Denver, Colorado, May 14, 1945
This plat of Township No. 26 North, Range No. 88 West of the Sixth Principal Meridian, Wyoming, is strictly conformable to the field notes of the survey thereof which have been examined and approved.

Supervisor of Surveys.

Washington, D. C., AUGUST 13, 1945
The survey represented by this plat having been correctly executed in accordance with the requirements of law and the regulations of this office, is hereby accepted.

Assistant Commissioner.

RCM

910-A

Trans. to Cheyenne L.O.
Sept. 10, 1945

26-88

Click Here for Field Notes

1239

(14)

75

TOWNSHIP No. 26 NORTH. RANGE No. 88 WEST of the 6th Principal MERIDIAN.

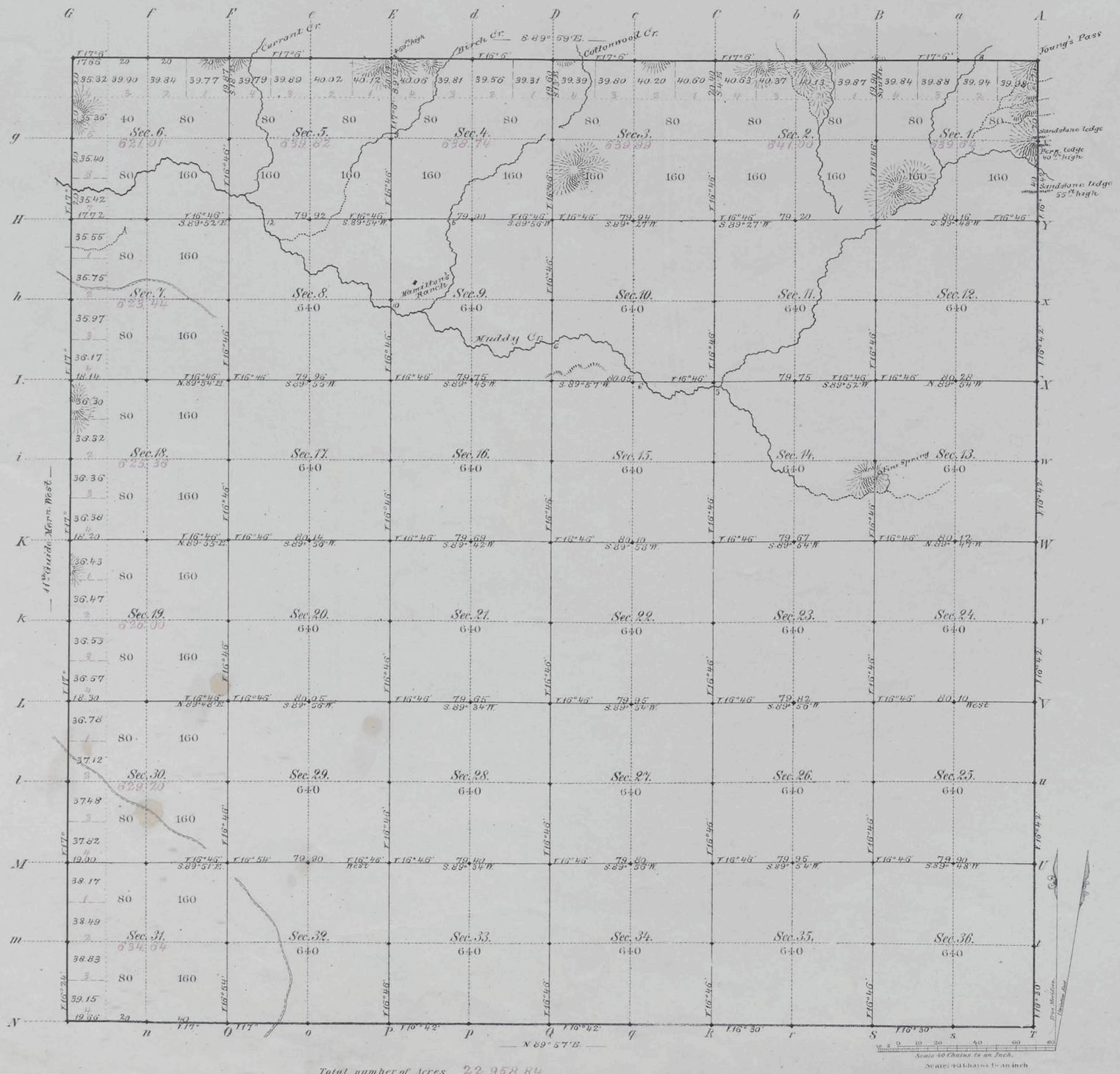

Total number of Acres. 22,958.84

Surveys Designated	By Whom Surveyed	Date of Contract	Amount of Surveys Mls.	Chs.	Lks.	When Surveyed	Magnetic Declination
S.E. N. Township lines	Bonney & Grant	Octob. 29, 1880	17	77	32	Septemb. 30, and Octob. 3, 1881	16° 45' East
Subdivisions	" " "	" " "	59	68	37	March 9-15, 1882	16° 46' " "
Connections 11th Guide M.W.	Bonney & Grant	Octob. 28, 1880	0	0	0	April 18, 1881	

The above Map of Township No. 26 North of Range No. 88 West of the Sixth Principal Meridian Wyoming Territory is strictly conformable to the field notes of the survey thereof on file in this Office, which have been examined and approved

Surveyor General's Office,
Cheyenne Wyoming
August 15th 1882

Edw. C. David
Surv. Genl.

910

A. Gast & Co., St. Louis, Mo.

26-88

Click Here for Field Notes

(14)

1233

70

EXTERIOR LINES.

Scale, 3 miles to an inch. Mag. Variat. East.

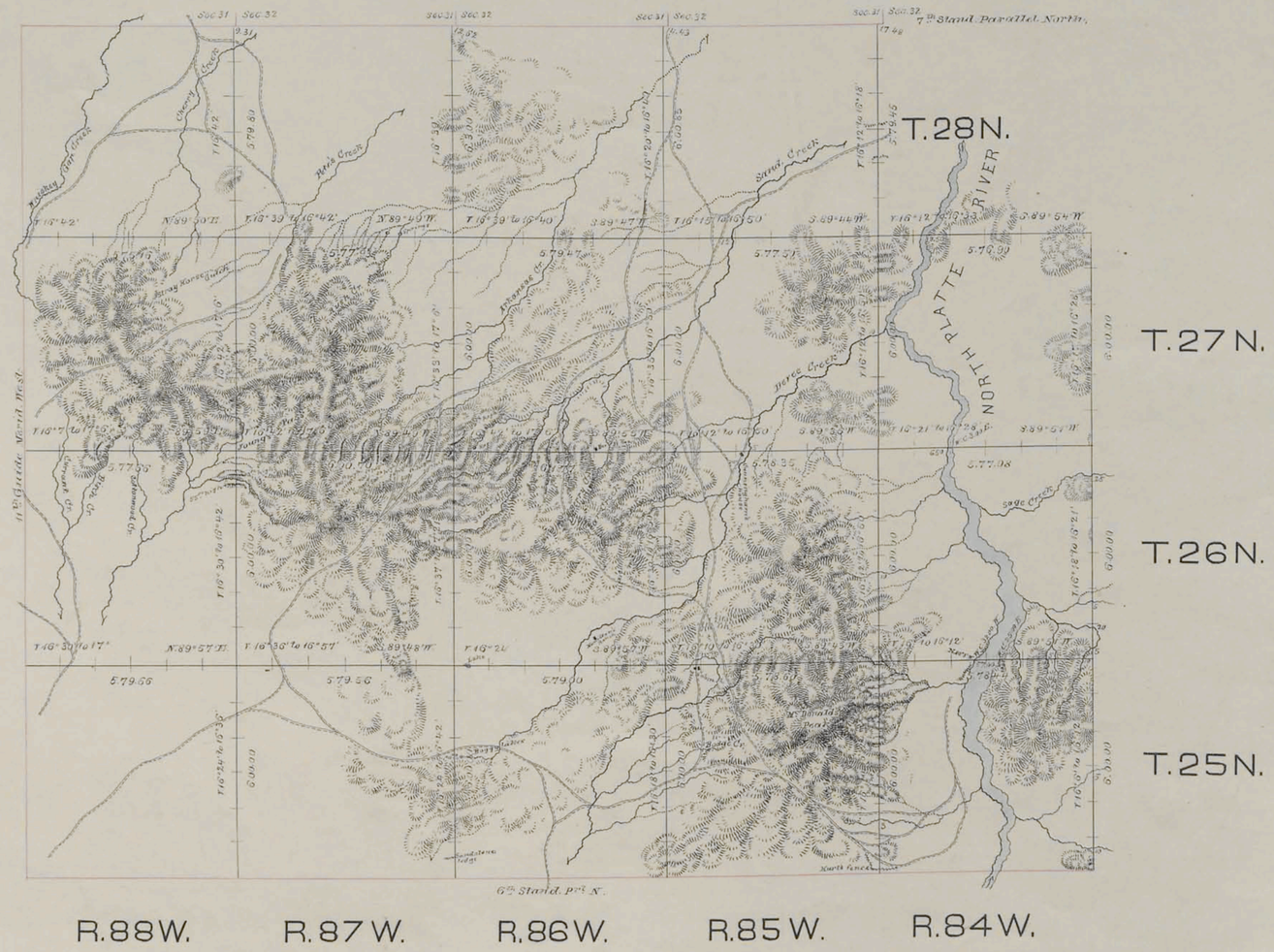

Surveys Designated	By whom Surveyed	Date of Contract	Amount of Surveys mls	chs.	lks.	When surveyed
Exterior lines	Harvey E. Grant	October 29, 1880	203	60	88	Sept. 1 - Octob. 7, 1881
Connections	" " "	" " "		53	84	" " "

905

I hereby certify, that the above diagram of the exterior lines of Townships 25 to 27 N inclusive, Rgs. 84 to 88 W inclusive, Township 28 N., Ranges 85 to 86 inclusive, West of the 6th Principal Meridian, Wyo. Ter. is strictly conformable to the field notes of the survey thereof on file in this Office, which have been examined and approved.

Surveyor General's Office,
Cheyenne, Wyo. August 15th 1882.

Edw. C. David
Surveyor General.

Click Here for Field Notes

Retracement Notes, All or Part

(14)

1227

11TH GUIDE MERIDIAN WEST,

64

in Townships 23 to 28 N. inclusive, between Ranges 88 & 89 West of the 6th Principal Meridian, Wyoming Territory.

Scale, 40 chains to an inch.

Magnetic Variation, East.

I hereby certify, that the above diagram of the 11th Guide Meridian West, in Townships 23 to 28 North inclusive, between Ranges 88 & 89 West of the 6th Principal Meridian, Wyoming Territory is strictly conformable to the field notes of the survey thereof on file in this Office, which have been examined & approved.

Surveyor General's Office,
Cheyenne, Wyo. August 14th 1882.

Edw. C. David
Surveyor General.

Surveys Designated	By whom Surveyed	Date of Contract	Amount of Surveys mls.	chs.	lks.	When surveyed
11th Guide Mdn West	Donney & Grant	October 28th 1880	36	0	0	April 1-20, 1881
Corrections	" " "	" " "		62	53	" " 16th " "

800