8538 Click Here for Field Notes

ORIGINAL

TOWNSHIP 28 NORTH, RANGE 83, WEST OF THE SIXTH PRINCIPAL MERIDIAN, WYOMING.

DEPENDENT RESURVEY AND SUBDIVISION OF CERTAIN SECTIONS

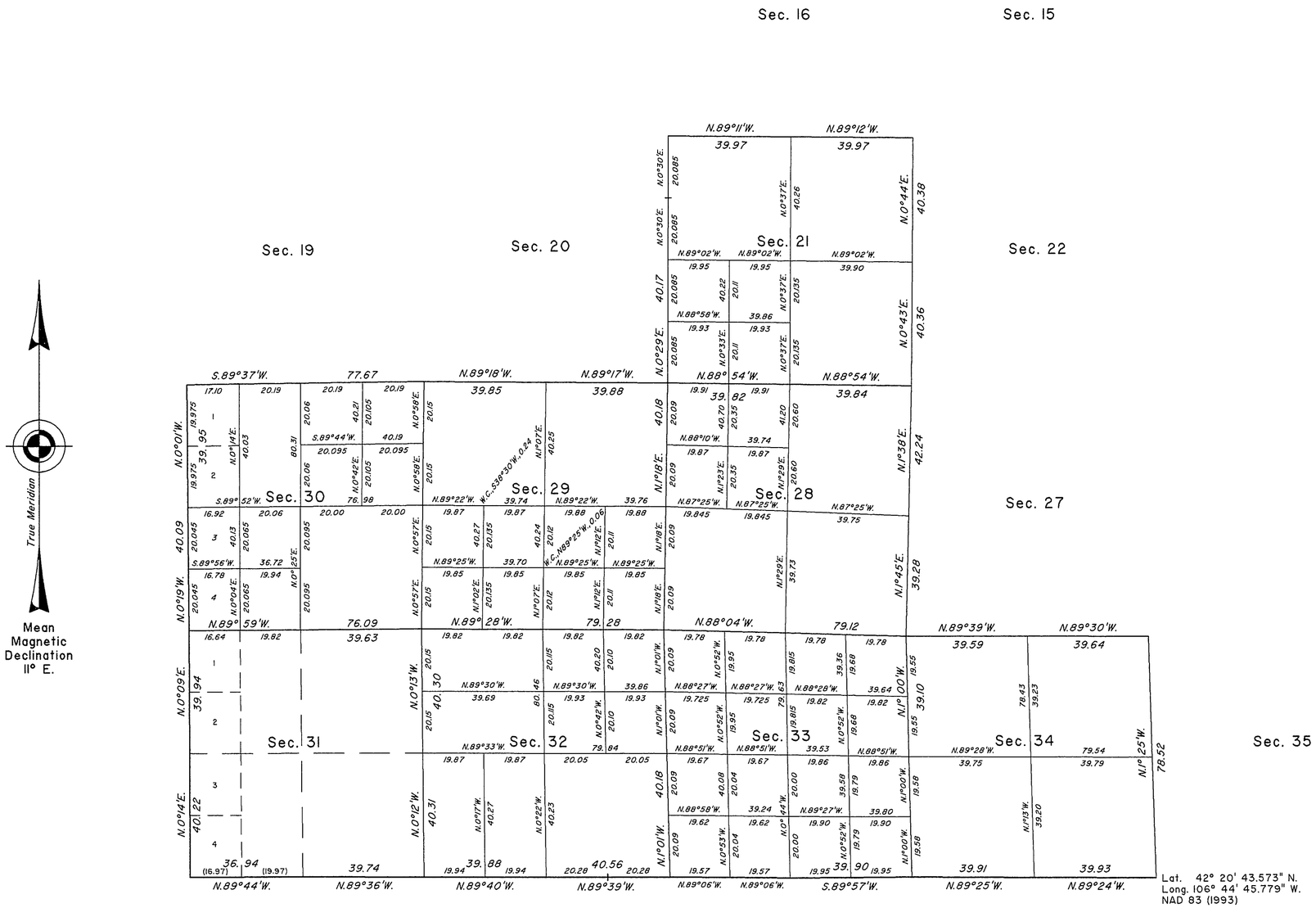



A history of surveys is contained in the field notes.

A portion of the south boundary was dependently resurveyed by Lynn A. Forbes during the dependent resurvey of T. 27 N., R. 83 W., executed concurrently under this same group.

This plat represents the dependent resurvey of a portion of the west boundary and a portion of the subdivisional lines, designed to restore the corners in their true original locations according to the best available evidence, and the subdivision of certain sections, T. 28 N., R. 83 W., Sixth Principal Meridian, Wyoming.

Except as indicated hereon, the lottings and areas are as shown on the plat approved April 16, 1884.

Survey executed by Lynn A. Forbes, Cadastral Surveyor, beginning June 1, 2005, and completed July 12, 2006, pursuant to Special Instructions dated April 2, 2004, for Group No. 725, Wyoming.

UNITED STATES DEPARTMENT OF THE INTERIOR
BUREAU OF LAND MANAGEMENT

Cheyenne, Wyoming July 27, 2010

This plat is strictly conformable to the approved field notes, and the survey, having been correctly executed in accordance with the requirements of law and the regulations of this Bureau, is hereby accepted.

For the Director

John P. Lee
Chief Cadastral Surveyor for Wyoming

S.S.S./J.T.E.

2200 A

OFFICIALLY FILED: July 27, 2010

Click Here for Field Notes

3753

TOWNSHIP No. 28 NORTH, RANGE No. 83 WEST of the 6TH Principal MERIDIAN.

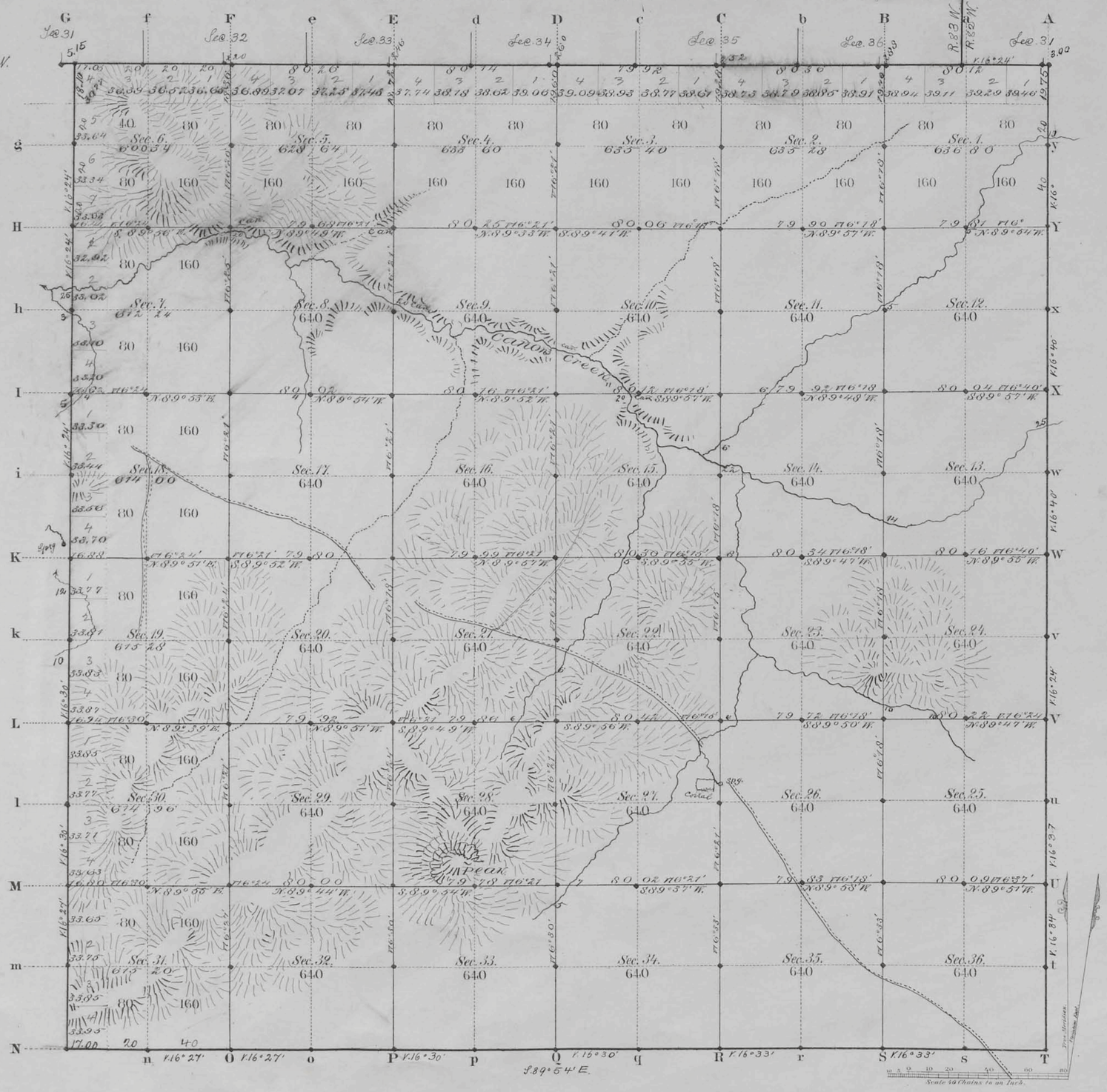

Total number of Acres 22,847.74

Surveys Designated	By Whom Surveyed	Date of Contract	Amount of Surveys Mls	Chs	Lks	When Surveyed	Magnetic Declination
E. & W. Township lines	Downey & Grant	Octob. 29, 1880	17	74	85	May 30, 31, and June 1, 1882.	16° 25' East
Subdivisions	" "	" " "	59	59	45	Nov. 17-27, 1882.	16° 21' "
Connections	" "	" " "		72	60	" " "	
7th Stand. Prl. N.	Downey & Grant	Octob. 28, 1880	5	77	85	April. 29, 1881	

The above Map of Township No. 28 North of Range No. 83 West of the Sixth Principal Meridian Wyoming Territory is strictly conformable to the field notes of the survey thereof on file in this Office, which have been examined and approved.

Surveyor General's Office,
Cheyenne Wyoming
April 16th 1884

Edw. C. Davis
Sur. Gen.

2200

A. GAST & CO. ST. LOUIS & N.Y.

28 - 83

Click Here for Field Notes

Acces. 6269

ORIGINAL

TOWNSHIPS Nos. 27 AND 28 NORTH, RANGES Nos. 82, 83 AND 84 WEST OF THE SIXTH PRINCIPAL MERIDIAN, WYOMING.

DEPENDENT RESURVEY OF EXTERIOR LINES

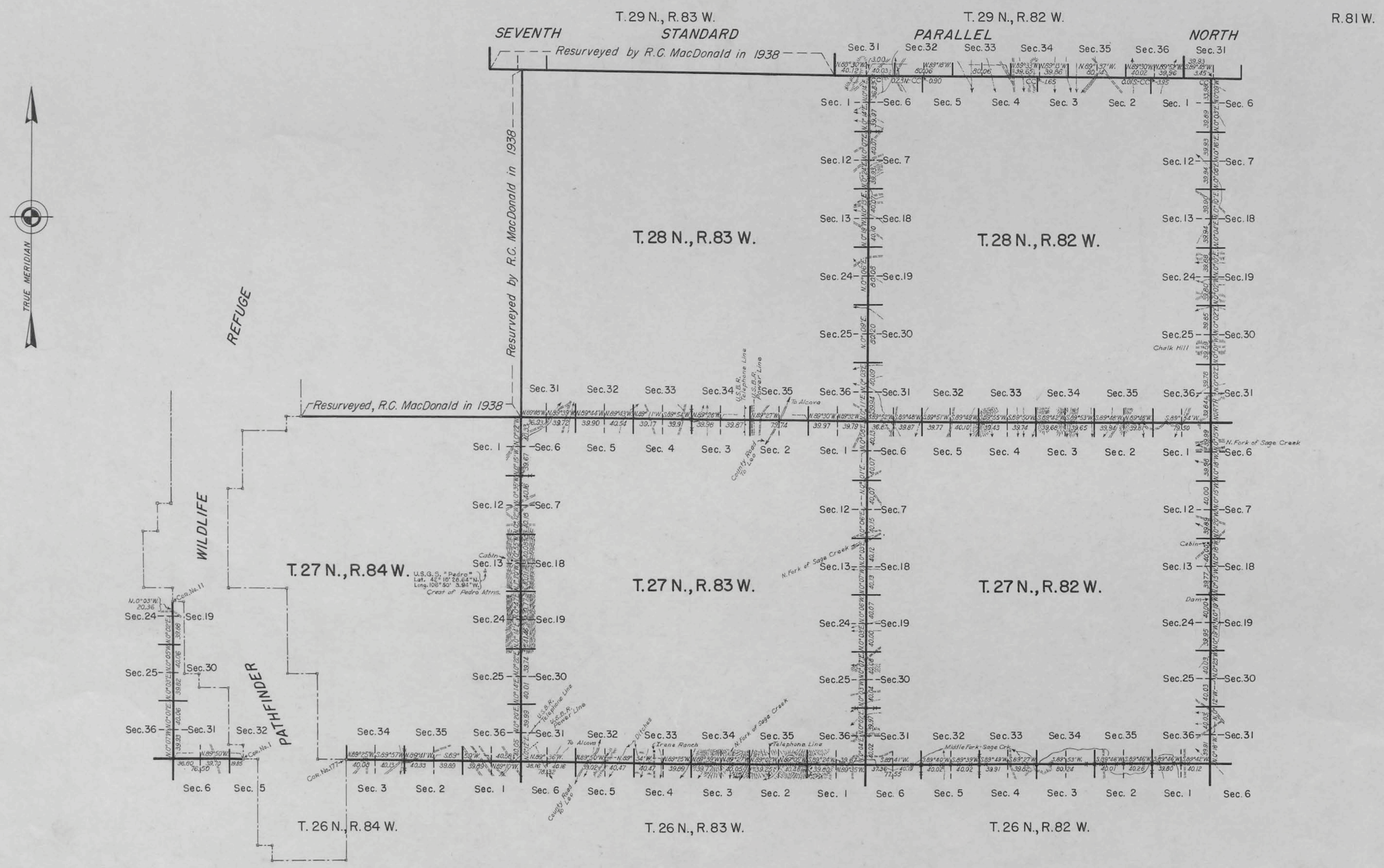

Resurvey authorized by Commissioner's letter "E" dated June 12, 1937.

Scale: 100 Chains to an Inch

LINES DESIGNATED	BY WHOM SURVEYED	GROUP		MILEAGE		WHEN SURVEYED	
		Nº	DATE	MLS.	CHS.	BEGUN	COMPLETED
Exterior	Russell C. MacDonald	158	March 26, 1938	66	53.56	June 25, 1938	Sept. 26, 1938
Connecting	" " "	"	" " , "		55.98	July 29, 1938	Sept. 22, 1938

H.M.B.

Office of Supervisor of Surveys
Denver, Colorado, May 16, 1942.

The above plat of the exterior lines of Townships Nos. 27 and 28 North, Ranges Nos. 82, 83 and 84 West of the Sixth Principal Meridian, Wyoming, is strictly conformable to the field notes of the resurvey thereof which have been examined and approved.

Supervisor of Surveys.

UNITED STATES
DEPARTMENT OF THE INTERIOR
GENERAL LAND OFFICE
Washington, D.C., May 23, 1942

The resurvey represented by this plat having been correctly executed in accordance with the requirements of law and the regulations of this office, is hereby accepted.

Joel David Wolfsohn

Assistant Commissioner.

M.J.L.

3030

(27)

Click Here for Field Notes

3759

75

EXTERIOR LINES

Scale 3 Miles to Finch. Magnetic Var: East.

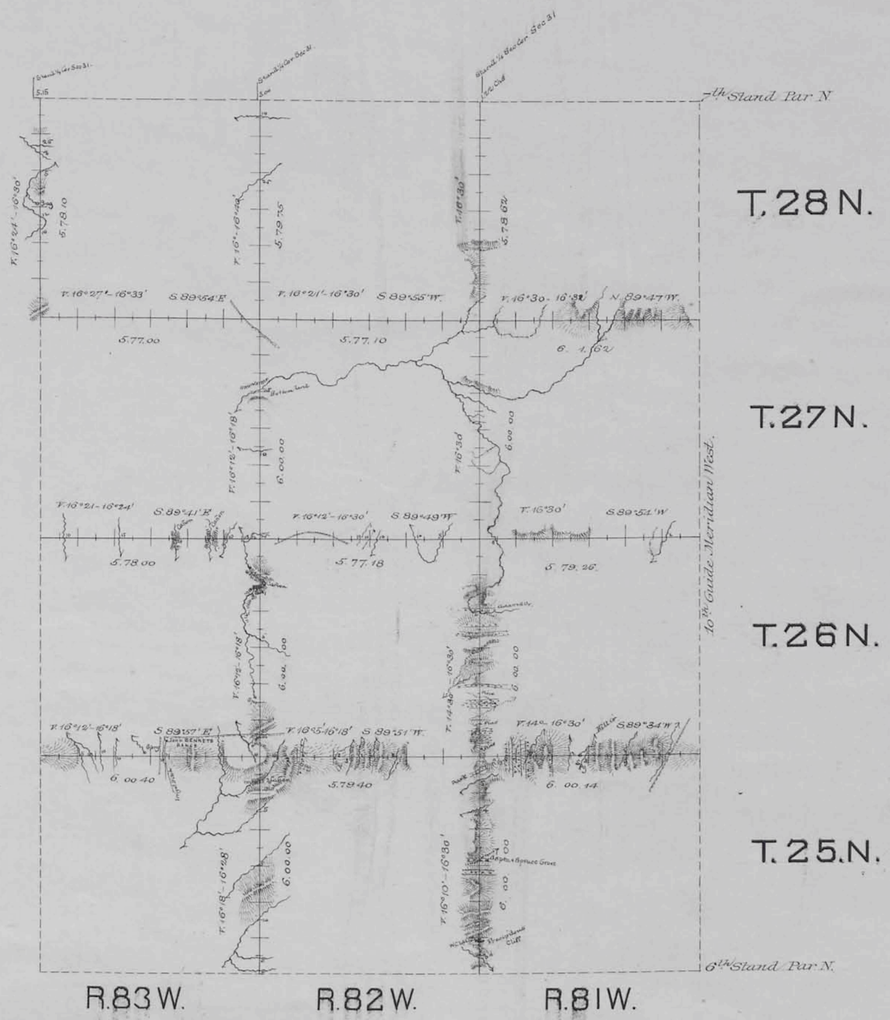

Surveys designated	By whom surveyed	Date of Contract	Amount of Surveys			When surveyed.
			Ms	Chs	Lks	
Exterior lines	Downey & Grant	Oct 29 1880	107	66	57	May 12 June 1 1882
Connections	" "	" "		9	37	" "

I hereby certify that the above diagram of the Exterior lines of Townships 25, 26, 27 & 28 North Ranges 81, 82 & 83 West of the 6th Principal Meridian Wyoming Terry are strictly conformable to the field notes of the survey thereon on file in this office which have been examined and approved.

Surveyor General's Office
Cheyenne, Wyo April 16 1884

Edw. C. David
Surveyor General

2206