Click Here for Field Notes

(34)

2981

72

TOWNSHIP No. 29 NORTH. RANGE No. 74 WEST of the 6TH Principal MERIDIAN.

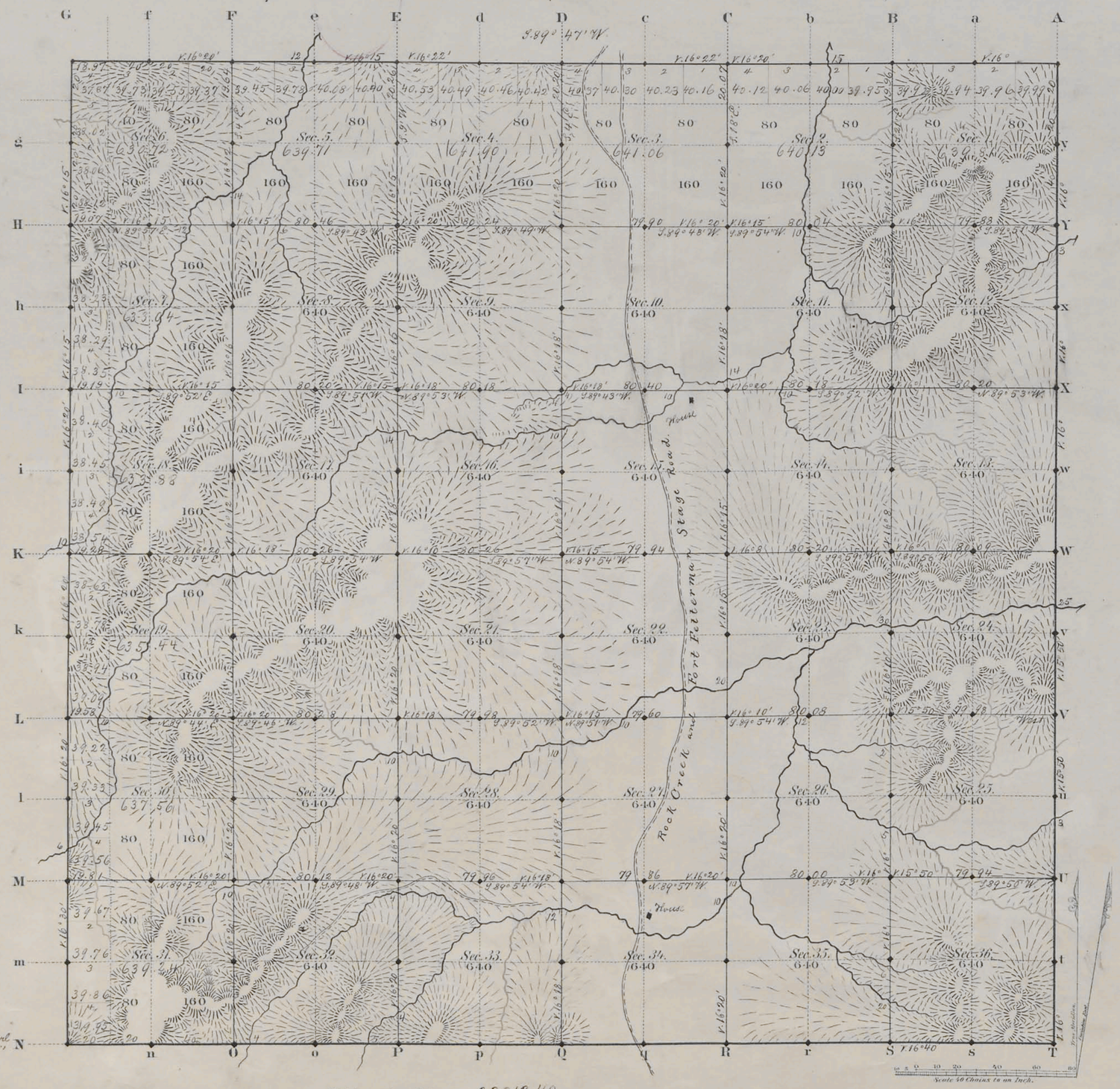

7th Stand. Prl. S.89°55' E. V. 16°30'

Total number of Acres. 23012.49

Surveys Designated	By Whom Surveyed	Date of Contract	Amount of Surveys Mls	Chs	Lks	When Surveyed	Magnetic Declination
E. W. & N. Township lines	A. Barnett	Oct. 3, 1881	17	78	97	Aug. 3, 7, 8, 1882	16°15 East
Subdivisions	" "	" "	59	79	29	Aug. 9-17 1882	16° 15' " "
Connections							
7th Stand. P. N.	Downey & Grant	May 7, 1881	6	00	00	May 24 & 25, 1881	

The above Map of Township No. 29 North Range No. 74 West of the Sixth Principal Meridian Wyoming Territory is strictly conformable to the field notes of the survey thereof on file in this Office, which have been examined and approved

Surveyor General's Office,
Cheyenne Wyoming
January 8th 1884

Edw. C. Davis
" Sur. Genl.

A. Gast & Co. St. Louis Mo.

1914

29 - 74

2987

Click Here for Field Notes

ORIGINAL

Accepted September 20, 1919.

4953

RESURVEY
SEVENTH STANDARD PARALLEL NORTH

BY W.H.CLARK, SEPTEMBER 21, 1914 - AUGUST 23, 1915

Scale: 1 Inch to 40 Chains

T. 29 N., R. 73 W.

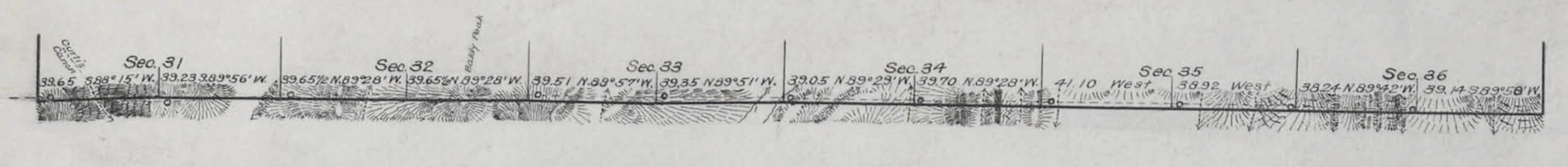

T. 29 N., R. 74 W.

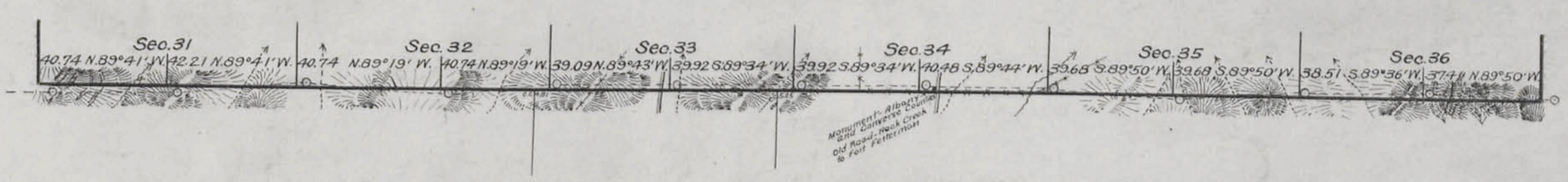

T. 29 N., R. 75 W.

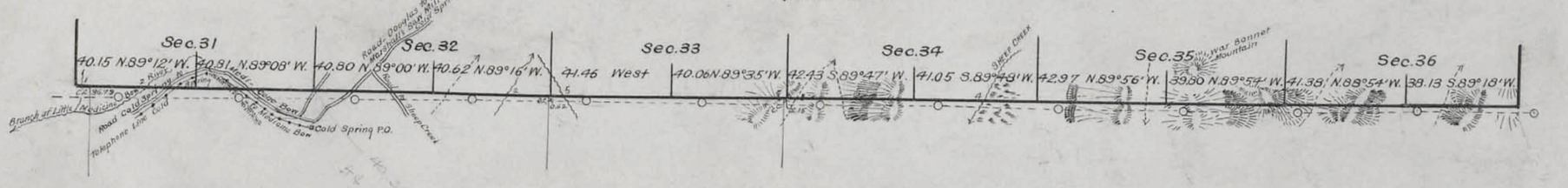

T. 29 N., R. 76 W.

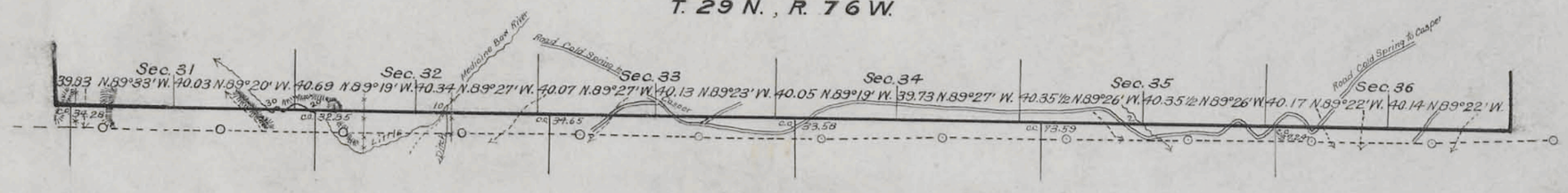

T. 29 N., R. 77 W.

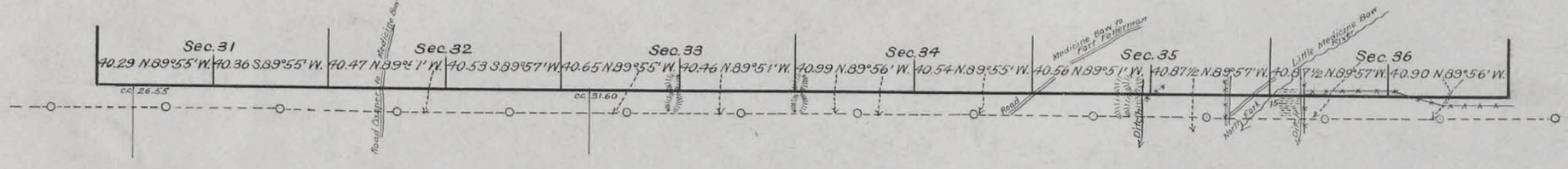

T. 29 N., R. 78 W.

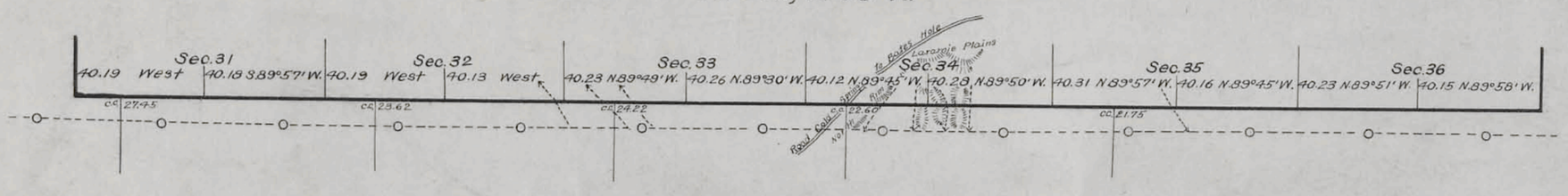

T. 29 N., R. 79 W.

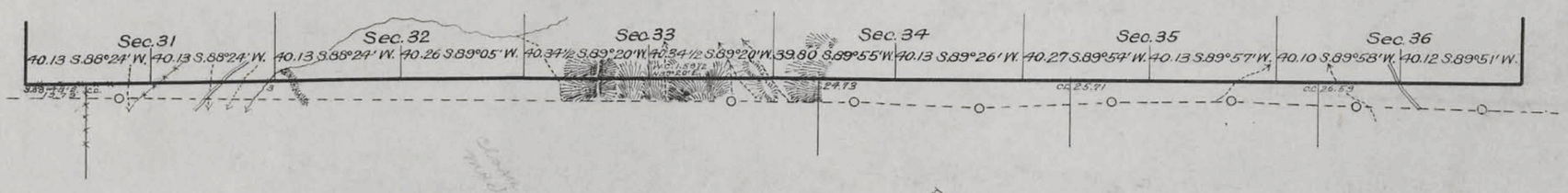

T. 29 N., R. 80 W.

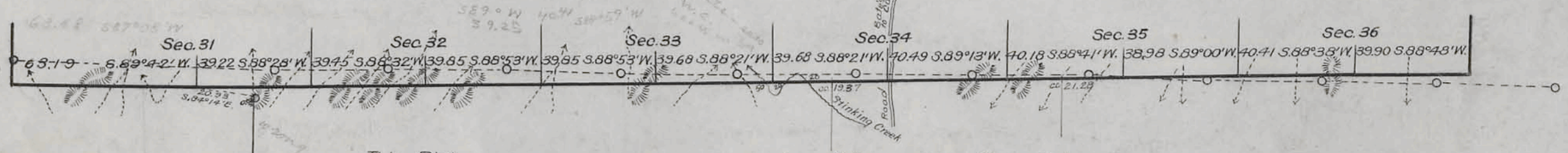

This Plat
of the Dependent Resurvey of the
Seventh Standard Parallel North
through Ranges 73, 74, 75, 76, 77, 78, 79 and 80, West of
the Sixth Principal Meridian, Wyoming,
which is a restoration of the original survey thereof,
executed by Downey and Grant under Contract No. 127,
dated May 7, 1881, and shows the position in relation
to same of the obliterated survey of said standard
parallel, executed by W. O. Owen, under Contract No. 238,
dated June 25, 1890; is strictly conformable to the field
notes of the resurvey thereof by
W. H. Clark, executed September 21, 1914 to August 23, 1915 under
Instructions, Group 5
dated April 25, 1911
which have been examined, approved and filed in this office
U.S. Surveyor General's Office
Cheyenne, Wyoming
May 29, 1916

Charles L. Decker
U.S. Surveyor General

A.L.R.

Recd Plat. 24 1922 & Trans to Douglas N.O.

Click Here for Field Notes

1942

ORIGINAL

PLAT A

TOWNSHIP EXTERIORS

Scale: 1 inch to 40 chains.



This plat "A" and the accompanying plat "B" of the Tenth Guide Meridian West, through Ts. 29, 30, 31 and 32 N. between Rs. 80 and 81 W.; the east boundary of T. 29 N., R. 74 W.; the south and east boundaries of Ts. 31 and 32 N., R. 74 W.; the east boundary of T. 31 N., R. 75 W., and the south boundaries of Ts. 31, and 32 N., R. 73 W., of the Sixth Principal Meridian, in the state of Wyoming, shows the restoration resurvey of said lines based on the position of monuments of the original surveys and indicates the position of the obliterated Owen 1891 resurvey of said lines; also a retracement of the Ninth Guide Meridian West, No. 1, through T. 31 N. and part of T. 32 N., between Rs. 72½ and 73 W., is shown.

This plat is strictly conformable to the field notes of the above mentioned resurveys and retracements by W. H. Clark, U.S. Surveyor, under his special instructions, for Group No. 5, Wyoming, dated April 25, 1911, which have been examined, approved and filed in this office.

U.S. Surveyor General's Office.
Cheyenne, Wyoming,
May 21, 1917

Charles L. Decker
Surveyor General.

Surveys Designated	Amount			When Surveyed	
	Mls.	Chs.	Lks.	Begun	Completed
Resurvey Meridian Lines	23	68	05	Nov. 28, 1914	Aug. 31, 1915
Resurvey Township Lines	46	72	71	Oct 8, 1914	June 4, 1915
Retracement Meridian Lines	11	36	61	May 12, 1915	June 4, 1915
Connections		23	61	Nov. 28, 1914	Aug. 31, 1915

E.L.H.

A.L.R.

2978 A

Field Notes 1346

Click Here for Field Notes

EXTERIOR LINES

Scale 1 inch 2 miles, Mag Var. East.

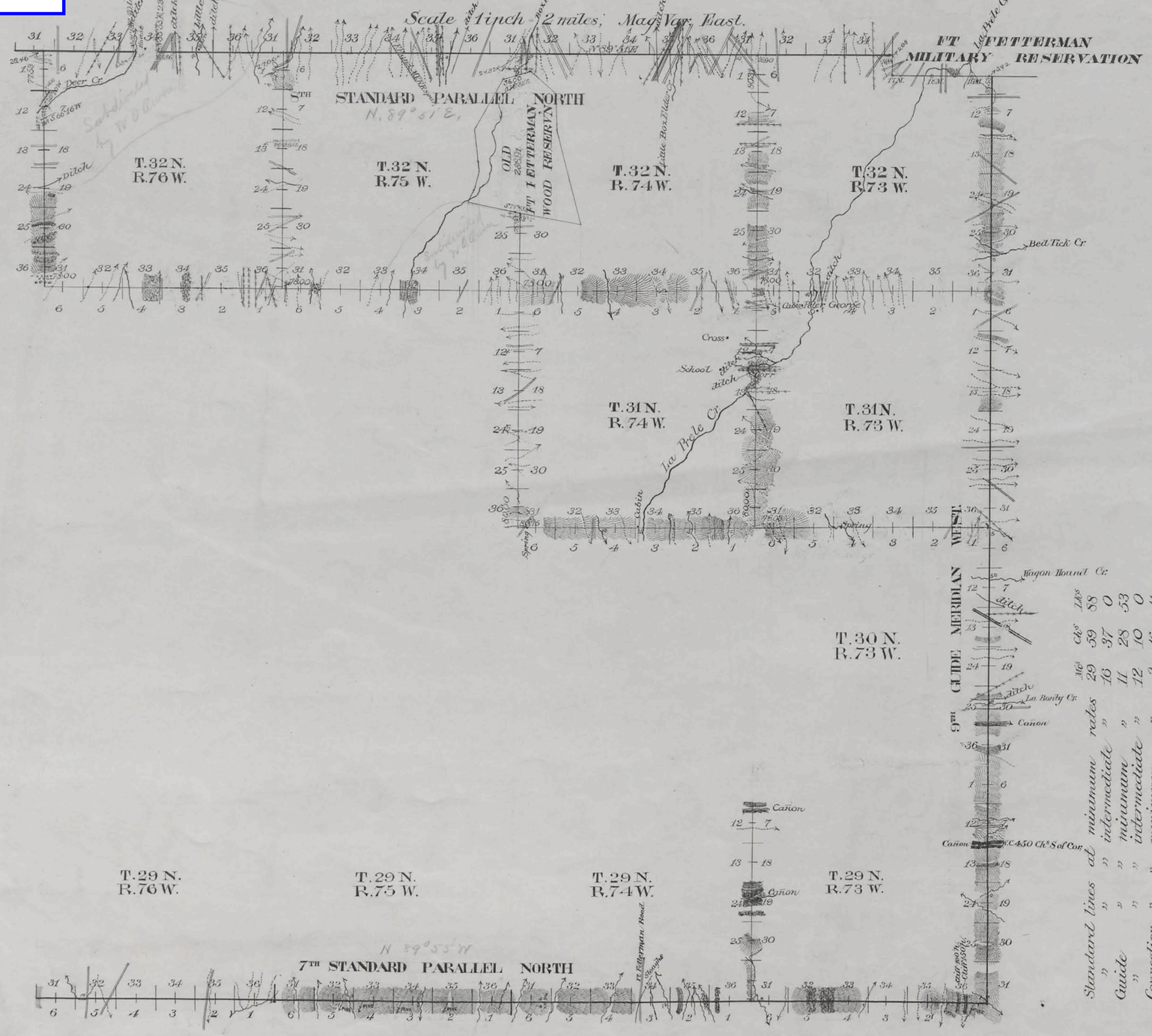

	Mls	Chs	Lks
Standard lines at minimum rates	29	39	88
" " " intermediate "	16	37	0
Guide " " minimum "	11	28	53
" " intermediate "	12	10	0
Connection " " minimum "	2	16	11
Exterior " " minimum "	22	71	49
" " intermediate "	53	72	98

I hereby certify that the above diagram of the 7th Standard Parallel North in Ranges 73, 74, 75 and 76 West; the 8th Standard Parallel North in Ranges 76, 75, 74 and 73 West; the 10th Guide Meridian West in Townships 29, 30, 31 and 32 North; and the Exterior lines of Townships 29 North, Ranges 73 West, Townships 31 North Ranges 73 and 74 West, Townships 32 North, Ranges 73, 74, 75 and 76 West of the 6th Principal Meridian in Wyoming is strictly conformable to the field notes of the survey thereof, on file in this office, which have been examined and approved.

Surveyor Generals Office.
Cheyenne, Wyoming. December 4th 1891.

Wm A. Richards
Surveyor General.

Surveys Designated	By whom surveyed	Date of Contract	Amount of Surveys Mls	Chs	Lks	Date of Survey	Magnetic Declination
Exterior Lines	Wm O. Owen	June 25, ~~1891~~ 1890	76	64	47	June 18-July 5-1891	15° 30' East
7th Stand Par.	" " "	" " "	24	0	0	May 6-June 3-91	15° 30' "
8th Stand Par.	" " "	" " "	22	16	88	June 14-16-1891	16° 00' "
9th Guide Mer.	" " "	" " "	23	38	53	May 20-24, 1891	15° 00' "
Connections	" " "	" " "	2	16	11		

(24) 2979

Indexed

Click Here for Field Notes

Retracement Notes, All or Part

Retracement Field Notes
North Boundary T. 29 N., R. 74 W.
East Boundary T. 29 N., R. 75 W.

73

EXTERIOR LINES

Scale 3 miles to 1 inch. Magn. Var: East

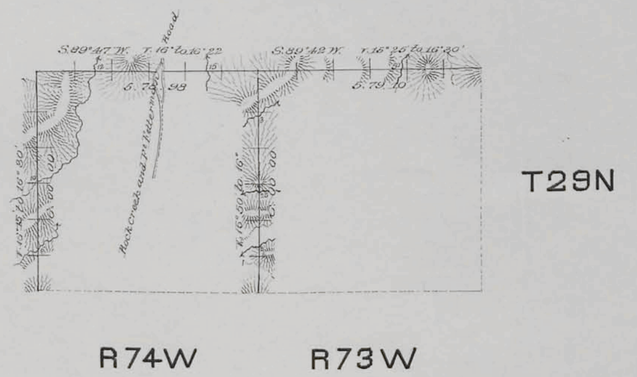

Surveys Designated	By Whom surveyed	Date of Contract	Amount of Surveys	When surveyed
Exterior lines	Alexander Barnett	Oct 3d 1881	23 73 07	Aug 3-8 1883

I hereby certify that the above diagram of the Exterior lines of Township 29 N. Rgs 73 & 74 W. of the 6th P.M. Wyo Ter. is strictly conformable to the field notes of the Survey thereof on file in this Office which have been examined and approved

Surveyor Generals Office
Cheyenne Wyoming January 8th 1884

Edw. G. Baird
Surv. General

Click Here for Field Notes

Retracement Notes, All or Part

Indexed

(12) 929

48

7TH. STANDARD PARALLEL NORTH.

from the 9th to the 10th Guide Mer.dn West, betw. Tps 28 & 29 N., Ranges 73 to 81 West of the 6th Principal Meridian, Wyoming Territory.

— Course, S. 89° 55' E. —



Scale, 40 chains to an inch.

Magnetic variation East.

Surveys Designated	By whom surveyed	Date of Contract	Amount of Surveys			When surveyed
			mls.	chs.	lks.	
7th Stand. Par't North	Downey and Grant	127 May 7th 1881	48	23	44	May 16 to 26, 1881.

I hereby certify that the above diagram of the 7th Standard Parallel North, from the 9th to the 10th Guide Meridian West, between Townships 28 & 29 N., Ranges 73 to 80 W. inclusive is strictly conformable to the field notes of the survey thereof on file in this Office, which have been examined and approved.

Surveyor General's Office,
Cheyenne, Wyo. Dec. 29th 1881.

Edw. C. David
Surveyor General.

680