8597

Click Here for Field Notes

ORIGINAL

TOWNSHIP 29 NORTH, RANGE 76 WEST, OF THE SIXTH PRINCIPAL MERIDIAN, WYOMING.

DEPENDENT RESURVEY AND SUBDIVISION OF SECTIONS 13 AND 24

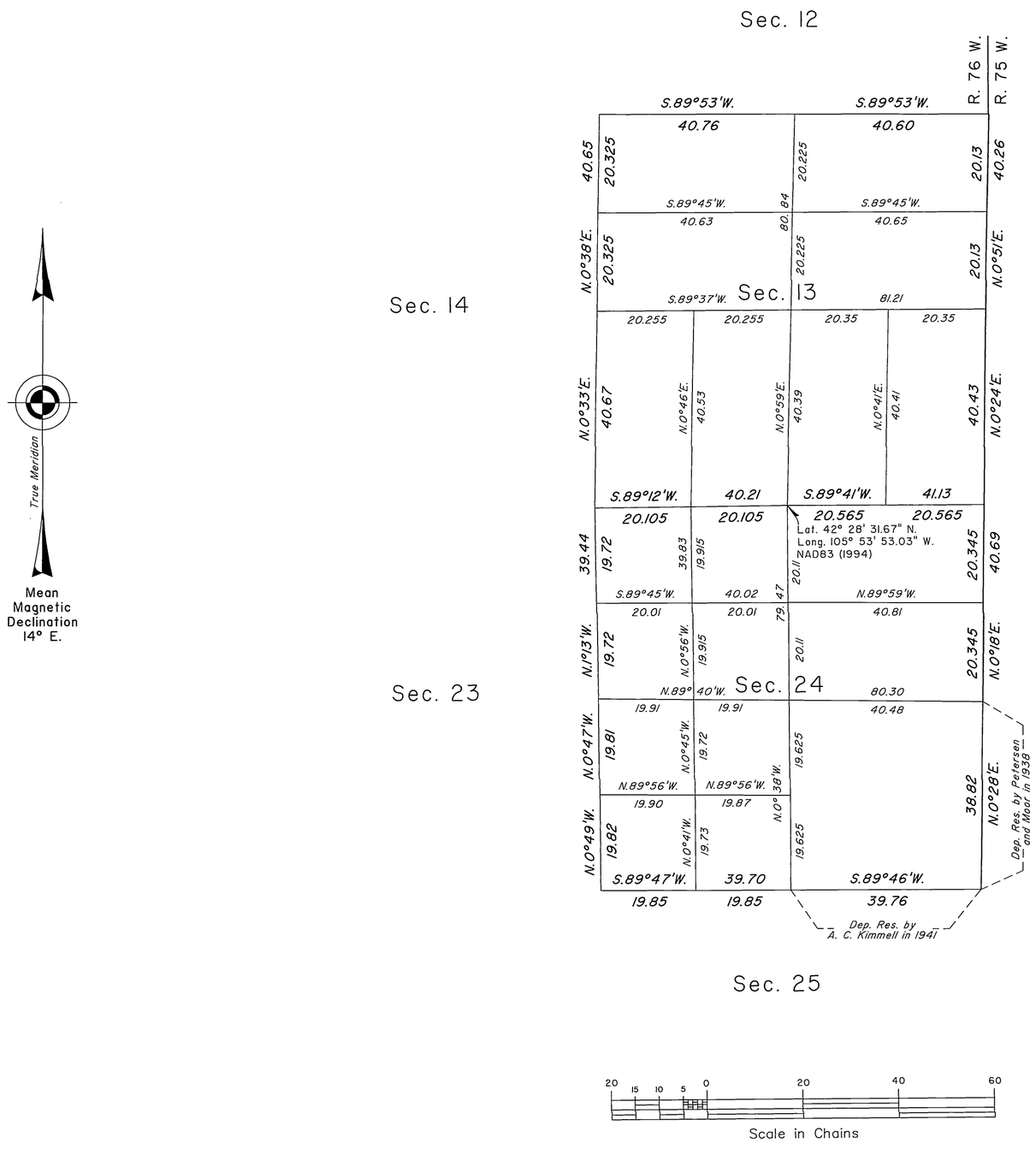

A history of surveys is contained in the field notes.

This plat represents the dependent resurvey of a portion of the east boundary and a portion of the subdivisional lines, designed to restore the corners in their true original locations according to the best available evidence, and the survey of the subdivision of sections 13 and 24, T. 29 N., R. 76 W., Sixth Principal Meridian, Wyoming.

Except as indicated hereon, the lotting and areas are as shown on the plat approved May 16, 1945.

Survey executed by Carl W. Sumpter, Supervisory Cadastral Surveyor (USFS), beginning August 1, 1996, and completed November 5, 1999, pursuant to Special Instructions dated July 29, 1996, for Group No. 628, Wyoming.

UNITED STATES DEPARTMENT OF THE INTERIOR
BUREAU OF LAND MANAGEMENT

Cheyenne, Wyoming April 10, 2013

This plat is strictly conformable to the approved field notes, and the survey, having been correctly executed in accordance with the requirements of law and the regulations of this Bureau, is hereby accepted.

For the Director

John P. Lee

John P. Lee
Chief Cadastral Surveyor for Wyoming

R.R.L.

1922 B

OFFICIALLY FILED: April 10, 2013

JTE

Click Here for Field Notes

Acces. 6371

ORIGINAL

TOWNSHIP No. 29 NORTH, RANGE No. 76 WEST, OF THE SIXTH PRINCIPAL MERIDIAN, WYOMING.

Dependent Resurvey



Latitude: 42°26'15"N.
Longitude: 105°52'57"W.

Mean Magnetic Declination 15°30'E. Scale: 1 Inch = 40 Chains. Area Resurveyed 23,070.39 Acres.

UNITED STATES DEPARTMENT OF THE INTERIOR
GENERAL LAND OFFICE

MEMORANDUM

This plat of the dependent resurvey of Township No. 29 North, Range No. 76 West, delineates a retracement and reestablishment of the lines of the original survey as shown upon the plat approved January 18, 1884, in their true original position according to the best available evidence of the position of the original corners; all differences between the measurements shown on the original plat and those derived in the retracement have been distributed proportionally between accepted corners in accordance with surveying rules. Reference will be made to the original plat for the showing of the areas and more detailed descriptions of the various smaller subdivisions, except for new areas which are shown hereon.

Resurvey authorized by General Land Office letter "E", dated March 21, 1941.

LINES DESIGNATED	BY WHOM SURVEYED	GROUP No.	DATE OF SPECIAL INSTRUCTIONS	WHEN SURVEYED BEGUN	WHEN SURVEYED COMPLETED
N. Exterior	Anthony C. Kimmell	189	April 21, 1941	June 14, 1941	Sept. 2, 1941
Subdivisional	"	"	"	"	"
E. Exterior	Petersen & Moor	156	May 4, 1937	June 1, 1938	June 6, 1938
W. Exterior	" "	154	Aug. 15, 1938	Sept. 12, 1938	Sept. 28, 1938
S. Exterior	W. H. Clark	5	April 25, 1910	Aug. 4, 1915	Aug. 6, 1915

Denver, Colorado, Jan. 31, 1945
This plat of Township No. 29 North, Range No. 76 West, of the Sixth Principal Meridian, Wyoming, is strictly conformable to the field notes of the survey thereof which have been examined and approved.

A. C. Horton Jr.
Supervisor of Surveys

Washington, D.C., MAY 16, 1945
The survey represented by this plat having been correctly executed in accordance with the requirements of law and the regulations of this office, is hereby accepted.

Joel David Wolfsohn
Assistant Commissioner.

TOPOGRAPHY WITHIN SECTIONS COMPILED FROM AERIAL PHOTOGRAPHS AND COORDINATED WITH SECTION LINE CONTROL.

1922-A

Rec'd at R.S. Office
Dec. 10, 1945

29 - 76

Click Here for Field Notes

(24)

accession no. 3000

81

TOWNSHIP No. 29 NORTH, RANGE No. 76 WEST of the 6TH Principal MERIDIAN.



Total number of Acres, 23,075.95

Surveys Designated	By Whom Surveyed	Date of Contract	Amount of Surveys Mls	Chs	Lks	When Surveyed	Magnetic Declination
E. & N. Township lines	W. O. Downey	July 11, 1882	11	74	34	Novbr 30, and Decbr 1, 1882	16° 20' East
Subdivisions	" "	" "	60	7	22	Jany 25-31, 1883	16 20 "
Connections							
9th Guide M. W.	" "	" "	6	00	00	Novbr 20, 1882	
7th Guide P. N.	Downey & Grant	May 7, 1881	6	00	00	May 22, 23, 1881	

The above Map of Township No. 29 North Range No. 76 West of the Sixth Principal Meridian Wyoming Territory is strictly conformable to the field notes of the survey thereof on file in this Office, which have been examined and approved

Surveyor Generals Office,
Cheyenne Wyoming
January 18th 1884

Edw. C. Davis
Sur. Gen.l

A. Gast & Co., St. Louis Mo.

1922

29 - 76

2987

Click Here for Field Notes

ORIGINAL

Accepted September 20, 1919.

4953

RESURVEY

SEVENTH STANDARD PARALLEL NORTH

BY W.H.CLARK, SEPTEMBER 21, 1914 - AUGUST 23, 1915

Scale: 1 Inch to 40 Chains

T. 29 N., R. 73 W.

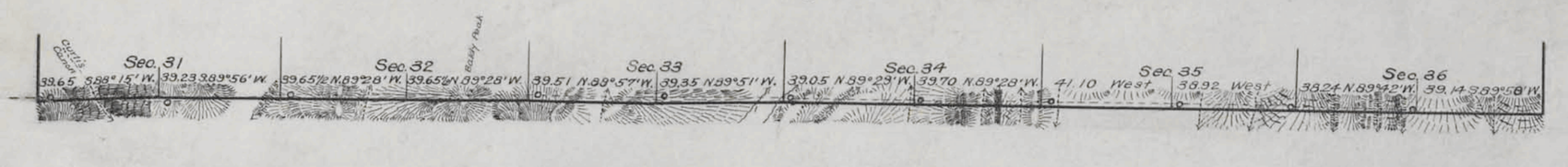

T. 29 N., R. 74 W.

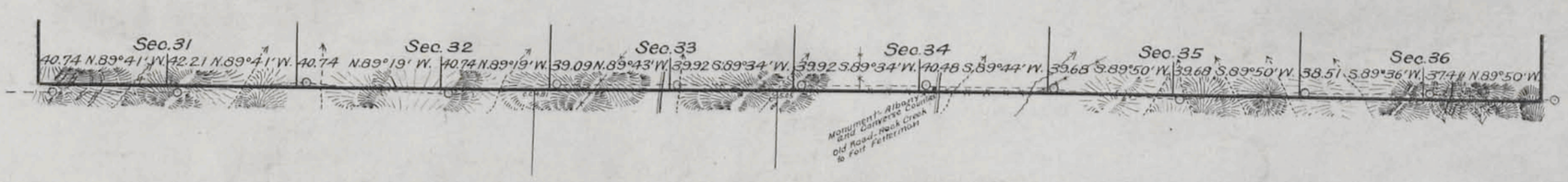

T. 29 N., R. 75 W.

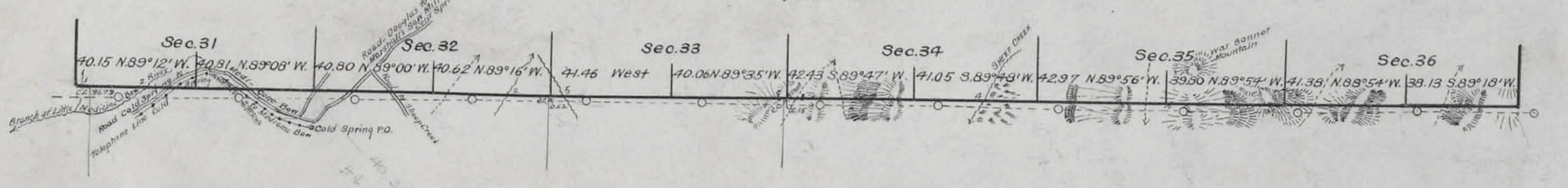

T. 29 N., R. 76 W.

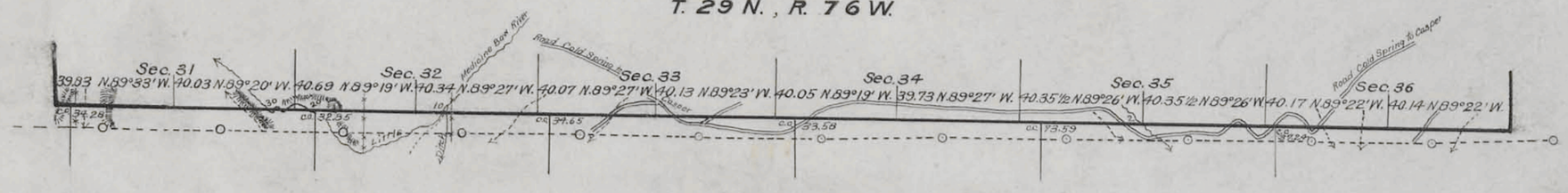

T. 29 N., R. 77 W.

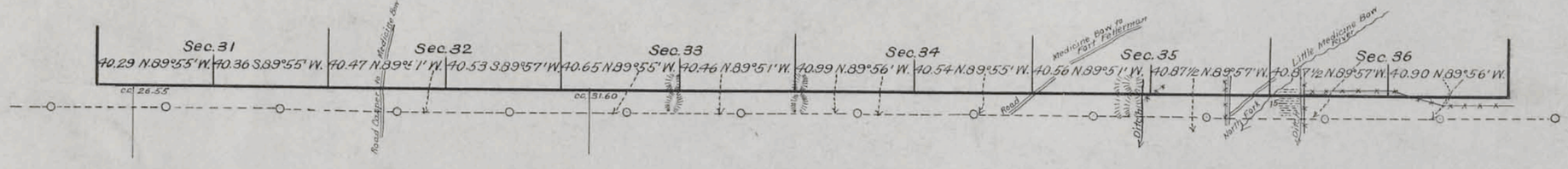

T. 29 N., R. 78 W.

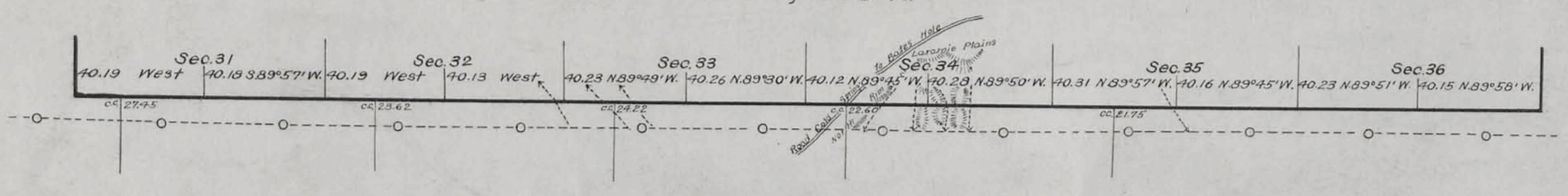

T. 29 N., R. 79 W.

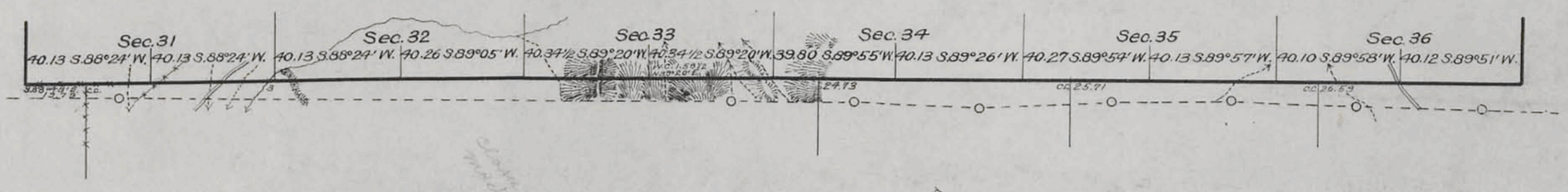

T. 29 N., R. 80 W.

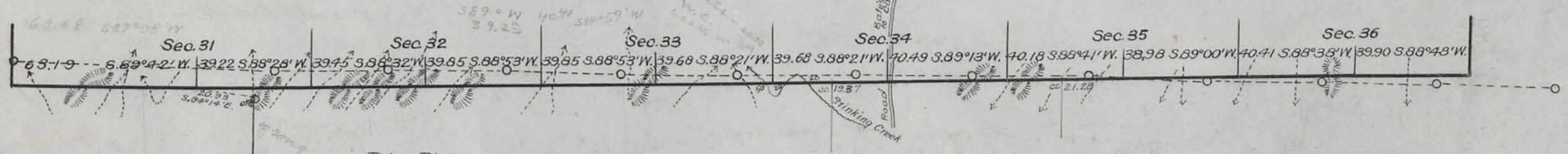

This Plat
of the Dependent Resurvey of the
Seventh Standard Parallel North
through Ranges 73, 74, 75, 76, 77, 78, 79 and 80, West of
the Sixth Principal Meridian, Wyoming,
which is a restoration of the original survey thereof,
executed by Downey and Grant under Contract No. 127,
dated May 7, 1881, and shows the position in relation
to same of the obliterated survey of said standard
parallel, executed by W. O. Owen, under Contract No. 238,
dated June 25, 1890; is strictly conformable to the field
notes of the resurvey thereof by
W. H. Clark, executed September 21, 1914 to August 23, 1915 under
Instructions, Group 5
dated April 25, 1911
which have been examined, approved and filed in this office
U.S. Surveyor General's Office
Cheyenne, Wyoming
May 29, 1916

Charles L. Decker
U.S. Surveyor General

Recd Plat. 24 1922 & Trace & Darylar N.O.

Field Note 1346

Click Here for Field Notes

EXTERIOR LINES

Scale 1 inch 2 miles, Mag Var. East.

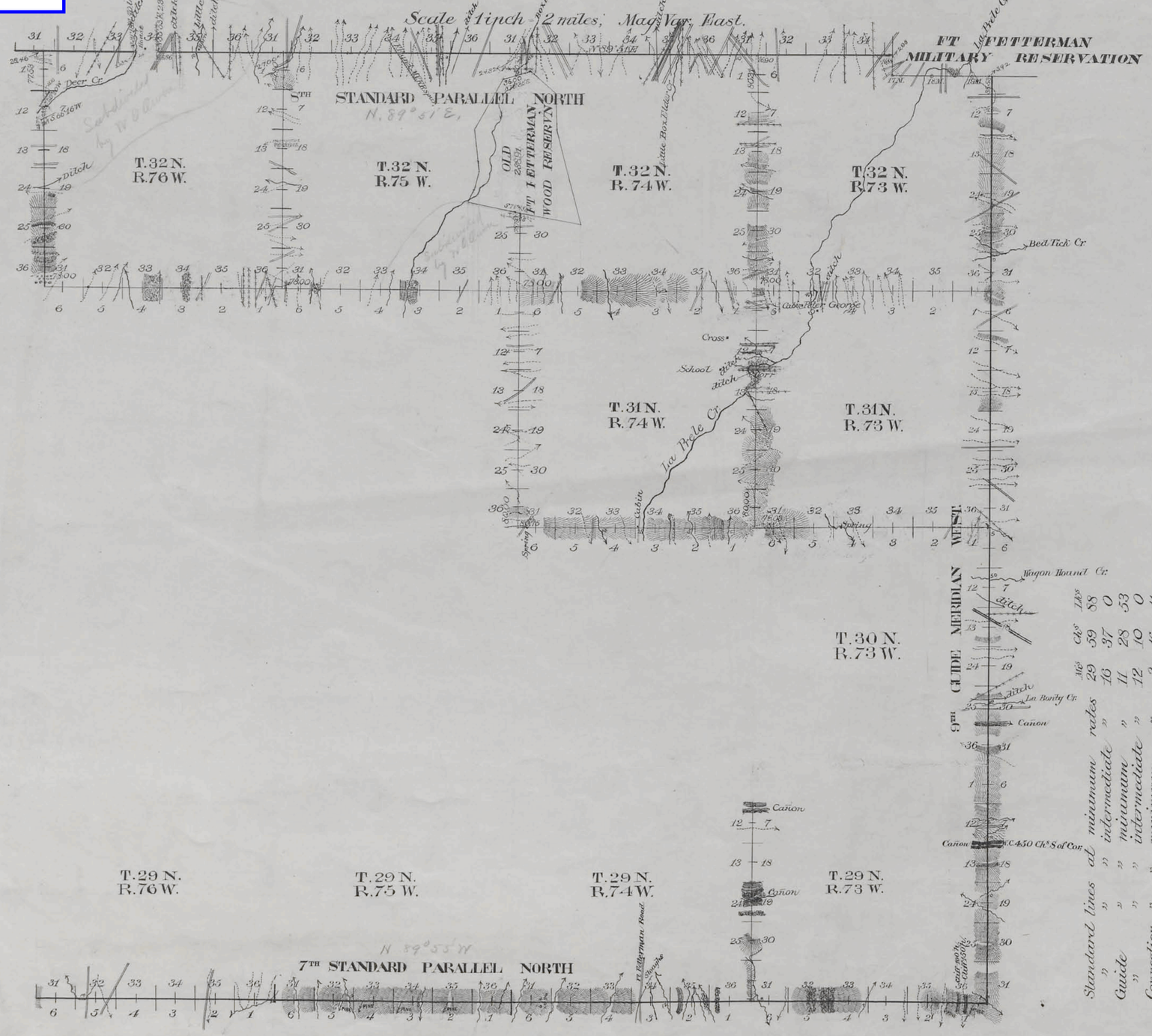

Standard lines at minimum rates	Mls 29	Chs 39	Lks 88
" " " intermediate "	16	37	0
Guide " " minimum "	11	28	53
" " intermediate "	12	10	0
Connection " " minimum "	2	16	11
Exterior " " intermediate "	22	71	49
	53	72	98

I hereby certify that the above diagram of the 7th Standard Parallel North in Ranges 73, 74, 75 and 76 West; the 8th Standard Parallel North in Ranges 76, 75, 74 and 73 West; the 10th Guide Meridian West in Townships 29, 30, 31 and 32 North; and the Exterior lines of Townships 29 North, Ranges 73 West, Townships 31 North Ranges 73 and 74 West, Townships 32 North, Ranges 73, 74, 75 and 76 West of the 6th Principal Meridian in Wyoming is strictly conformable to the field notes of the survey thereof, on file in this office, which have been examined and approved.

Surveyor Generals Office.
Cheyenne, Wyoming. December 4th 1891.

Wm A. Richards
Surveyor General.

Surveys Designated	By whom surveyed	Date of Contract	Amount of Surveys Mls	Chs	Lks	Date of Survey	Magnetic Declination
Exterior Lines	Wm O. Owen	June 25, ~~1891~~ 1890	76	64	47	June 18 July 5 1891	15° 30' East
7th Stand Par.	" " "	" " "	24	0	0	May 6-June 3-91	15° 30' "
8th Stand Par.	" " "	" " "	22	16	88	June 14-16-1891	16° 00' "
9th Guide Mer.	" " "	" " "	23	38	53	May 20-24, 1891	15° 00' "
Connections	" " "	" " "	2	16	11		

Click Here for Field Notes

(24)
Indexed
3024

9TH AUXILIARY MERIDIAN WEST

In Tps. 29, 30, 31 and 32 North betw. Ranges 76 and 77 W. of the 6th P.M. Wy. Ty.
Scale 40 chs. to 1 inch. Mag. Var. East.

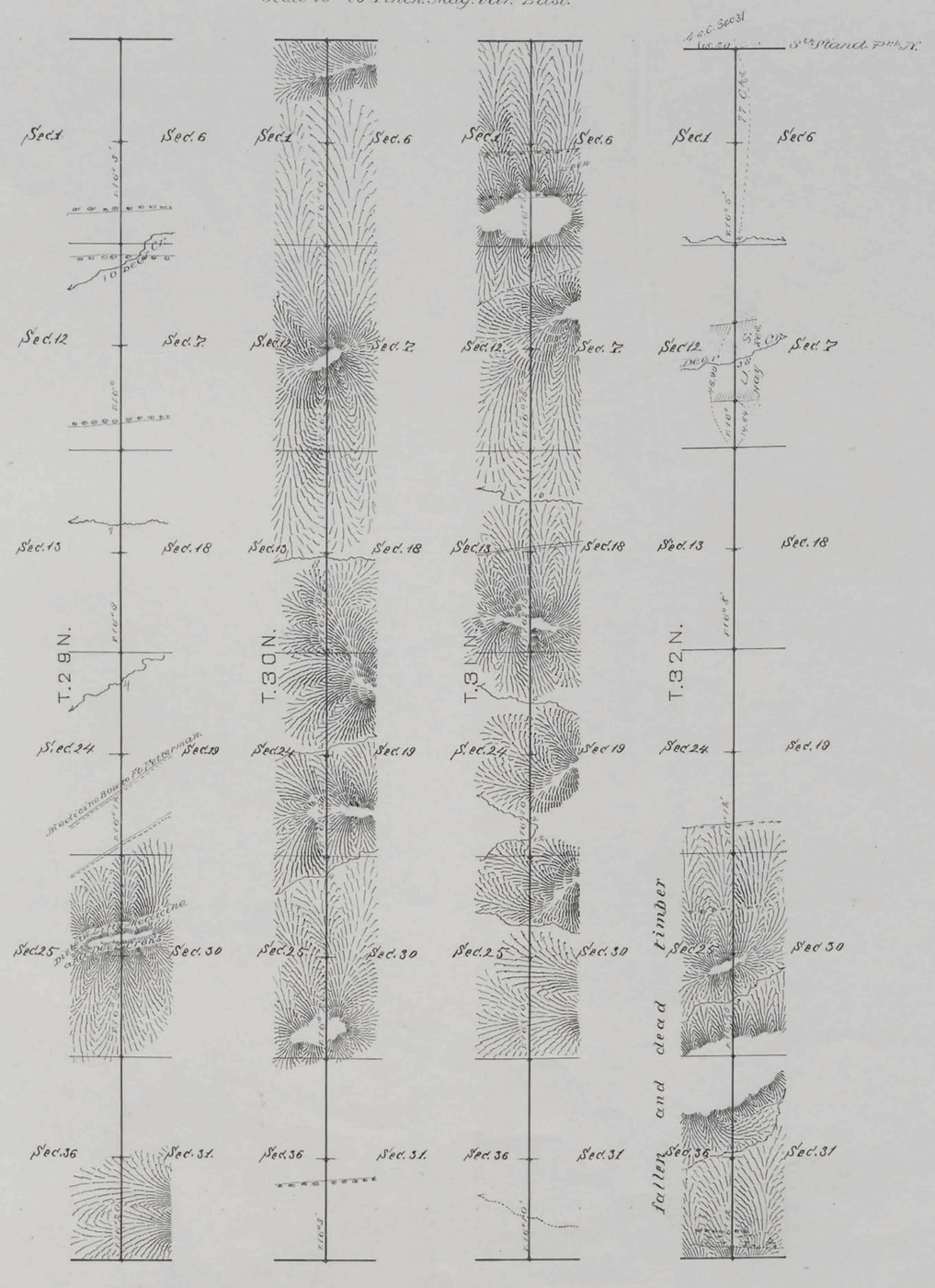

Survey Designated.	By whom surveyed.	Date of contract	Amount of Survey Mls.	Chs.	Lks	When surveyed.
9th Auxil. Mer. W.	W. O. Downey	July 11th 1882	23	77	01	Nov. 20th 1882
Current-ing	" " "	" " "		15	20	" " "

I hereby certify that the above diagram of the 9th Auxiliary Meridian West, in Tps. 29, 30, 31 and 32 N. betw. R's 76 & 77 W. of the 6th P.M. Wy. Ty. is strictly conformable to the field notes of the survey on file in this Office which have been examined and approved.

Surveyor Generals Office
Cheyenne Wyoming January 18th 1884

Edw. C. David
" Sur. Gen.

Click Here for Field Notes
Retracement Notes, All or Part

(24)
Indexes
accession no. 2980

74

EXTERIOR LINES.

Scale 3 miles to 1 inch. Magnetic Var. East.

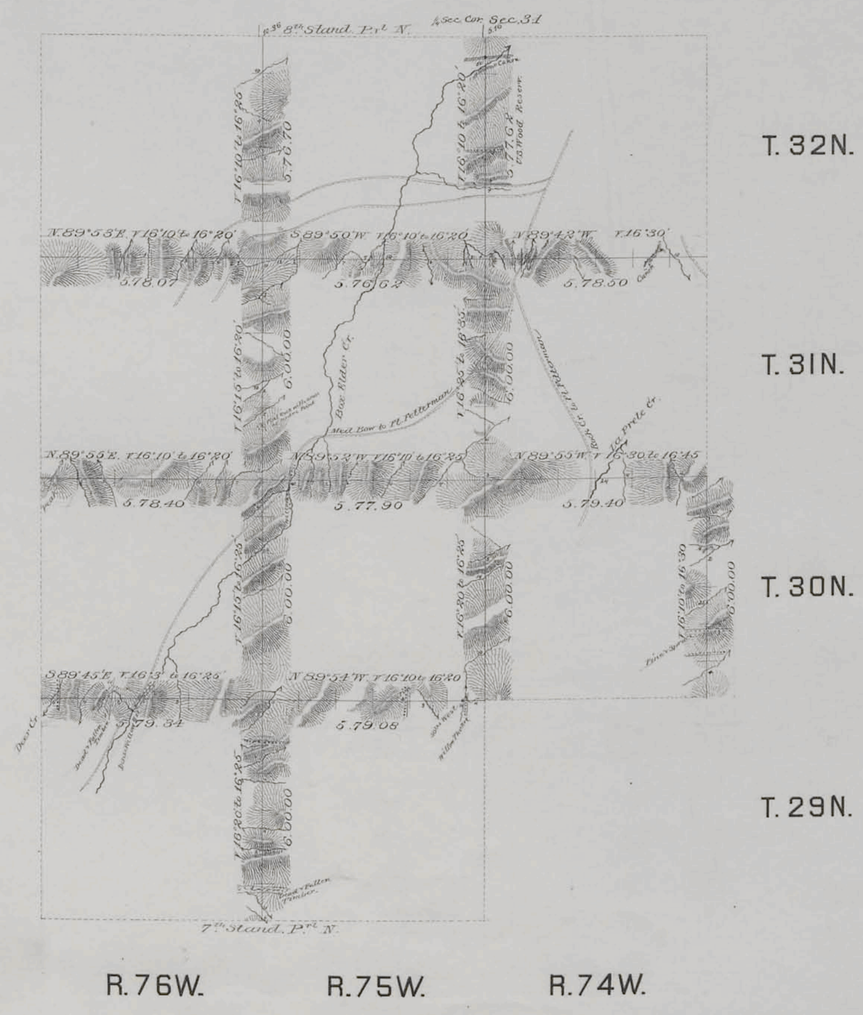

Surveys Designated.	By Whom Surveyed.	Date of Contract.	Amount of Surveys			When Surveyed
			mls	chs	lks	
Exterior lines	W. O. Downey	July 11th 1882	95	61	63	Nov. 24-Dec. 7, 1882
Connections	" " "	" " "		15	52	" " "

I hereby certify that the above diagram of the Exterior lines of Tps 30 & 31 N., Rs 74 W., and Tps 29, 30, 31 & 32 N., Rs 75 & 76 W., of the 6th P.M. Wyo. Ter. is strictly conformable to the field notes of the survey thereof on file in this Office, which have been examined and approved.

Surveyor General's Office,
Cheyenne Wyoming January 18th 1884 } Edw. C. David Surr. Genl.

1913

Click Here for Field Notes

Retracement Notes, All or Part

Indexed

(12) 929

48

7TH. STANDARD PARALLEL NORTH.

from the 9th to the 10th Guide Merdn West, betw. Tps 28 & 29 N., Ranges 73 to 81 West of the 6th Principal Meridian, Wyoming Territory.

— Course, S. 89° 55' E. —



Scale, 40 chains to an inch.

Magnetic variation East.

Surveys Designated	By whom surveyed	Date of Contract	Amount of Surveys			When surveyed
			mls.	chs.	lks.	
7th Stand. Par't North	Downey and Grant	127 May 7th 1881	48	23	44	May 16 to 26, 1881.

I hereby certify that the above diagram of the 7th Standard Parallel North, from the 9th to the 10th Guide Meridian West, between Townships 28 & 29 N., Ranges 73 to 80 W. inclusive is strictly conformable to the field notes of the survey thereof on file in this Office, which have been examined and approved.

Surveyor General's Office,
Cheyenne, Wyo. Dec. 29th 1881.

Edw. C. David
Surveyor General.

680