Click Here for Field Notes

(24)

2977

77

TOWNSHIP No. 30 NORTH, RANGE No. 73 WEST of the 6TH Principal MERIDIAN.



Total number of Acres. 22933.06

Surveys Designated	By Whom Surveyed	Date of Contract	Amount of Surveys Mls	Chs	Lks	When Surveyed	Magnetic Declination
N. Township line	D. W. Fleet	July 8, 1882	5	77	00	April 19, 1883	16° East.
Subdivisions	D. W. Fleet	July 8, 1882	59	68	72	Apr. 30 - May 5, 1883	15° 30' "
Connections							
9th Guide N.W.	W. B. Yerby	May 7, 1879	3	00	00	July 1-3, 1879	
S. Township l.	A. Barnett	Oct. 3, 1881	5	79	10	August 4, 1882	
W. Township l.	W. O. Young	July 11, 1882	6	00	00	Feb. 24, 1882	

The above Map of Township No. 30 North Range No. 73 West of the Sixth Principal Meridian Wyoming Territory is strictly conformable to the field notes of the survey thereof on file in this Office, which have been examined and approved

Surveyor General's Office,
Cheyenne Wyoming
January 18th 1884

Edw. C. Davis
Sur. Genl.

1910

A. Gast & Co. St. Louis Mo.

30 - 73

38

Click Here for Field Notes

3

4876

TOWNSHIP EXTERIORS

Scale: 1 inch to 160 chains



This Plat
of the
Retracement
of the
Ninth Guide Meridian West Nº1 through Townships 29, 30, 31 and 32 North, Ranges 72½ and 73 West,
Ninth Guide Meridian West Nº2, through Townships 29, 30, 31 and 32 North, Ranges 72 and 72½ West,
and the
North boundaries of Townships 29, 30 and 31, Range 72½ West of the
Sixth Principal Meridian
Wyoming
is strictly conformable to the field notes of the resurvey thereof by
Edward F. Stahle U.S. D.S.
under his
Contract Nº 323
dated March 27, 1907
which have been examined, approved and filed in this office
U.S. Surv. Gen'l's Office,
Cheyenne, Wyoming,
November 24, 1908.

Alphens. Johnson
U.S. Surv. Gen'l.

Surveys Designated	Amount Mls.	Chs.	Lks.	When Surveyed
Standard Lines	36	4	71	August 13-29, 1907
Township Lines		43	75	" " " "
Connections	1	64	38	" " " "

2921

Survey accepted by the Com. Commissioner of the G. L. O. in his letter "E" Feby 4, 1909.

Click Here for Field Notes

EXTERIOR LINES

Scale 1 inch 2 miles, Mag Var. East.

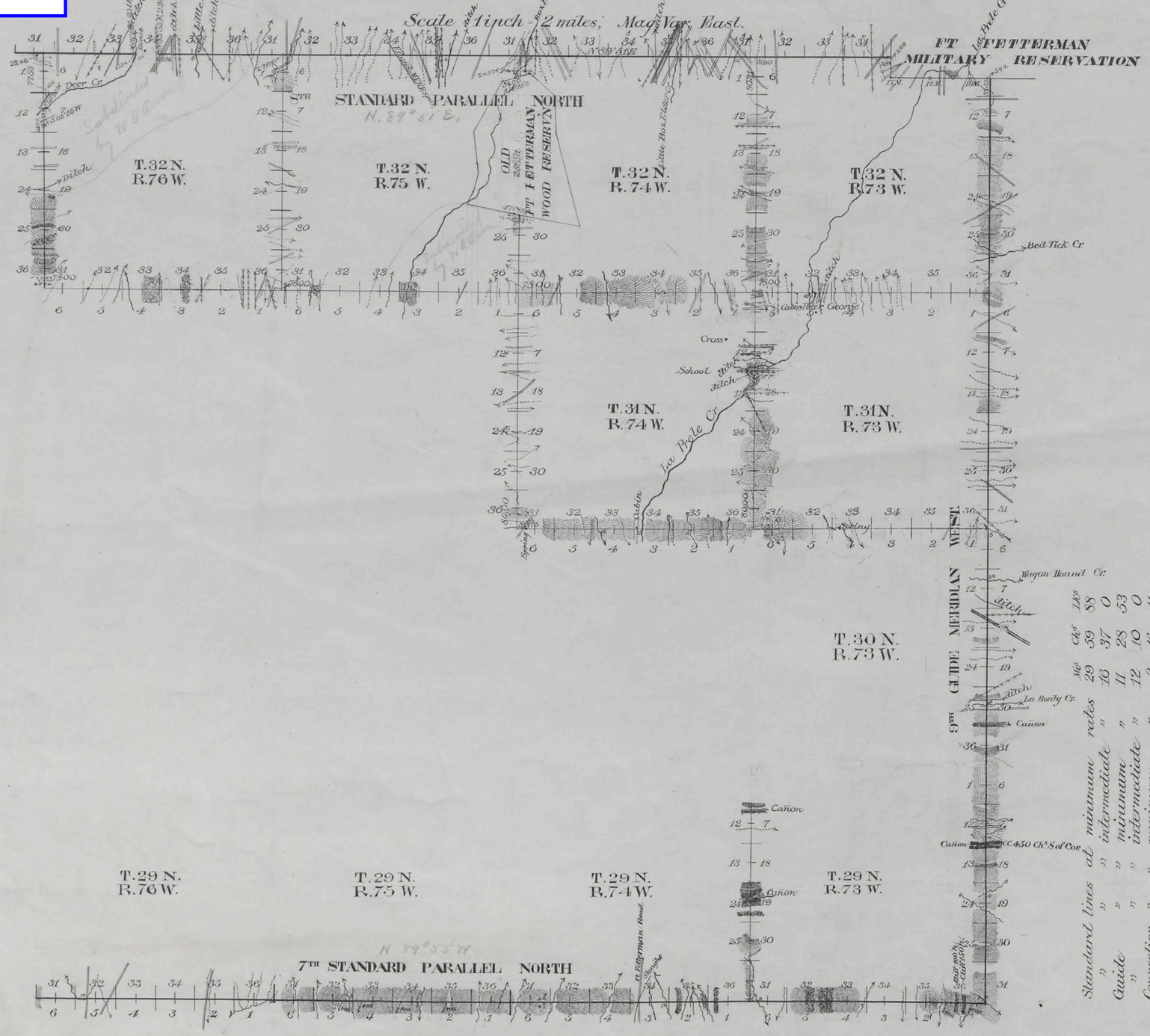

	Miles	Chs	Links
Standard lines at minimum rates	29	39	88
" " " intermediate "	16	37	0
Guide " " minimum "	11	28	53
" " " intermediate "	12	10	0
Connection " " minimum "	2	16	11
Exterior " " minimum "	22	71	49
" " " intermediate "	53	72	98

Surveys Designated	By whom surveyed	Date of Contract	Amount of Surveys Mls	Chs	Lks	Date of Survey	Magnetic Declination
Exterior Lines	Wm O. Owen	June 25, ~~1891~~ 1890	76	64	47	June 18-July 5-1891	15° 30' East
7th Stand Par.	" " "	" " "	24	0	0	May 6-June 3-91	15° 30' "
8th Stand Par.	" " "	" " "	22	16	88	June 14-16-1891	16° 00' "
9th Guide Mer.	" " "	" " "	23	38	53	May 20-24, 1891	15° 00' "
Connections	" " "	" " "	2	16	11		

I hereby certify that the above diagram of the 7th Standard Parallel North in Ranges 73, 74, 75 and 76 West; the 8th Standard Parallel North in Ranges 76, 75, 74 and 73 West; the 10th Guide Meridian West in Townships 29, 30, 31 and 32 North; and the Exterior lines of Townships 29 North, Ranges 73 West, Townships 31 North, Ranges 73 and 74 West, Townships 32 North, Ranges 73, 74, 75 and 76 West of the 6th Principal Meridian in Wyoming is strictly conformable to the field notes of the survey thereof, on file in this office, which have been examined and approved.

Surveyor Generals Office.
Cheyenne, Wyoming. December 4th 1891.

Wm A. Richards
Surveyor General.

Click Here for Field Notes

(24)

3023

Indexed

93

EXTERIOR LINES.

MAGNETIC VARIATION EAST. SCALE 3 MILES TO AN INCH.

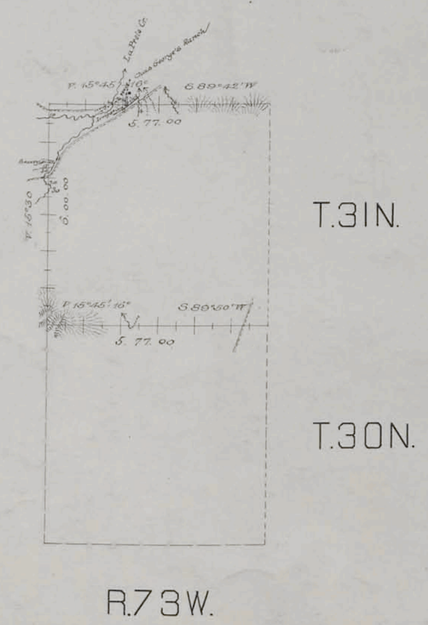

T.31N.

T.30N.

R.73W.

Surveys Designated.	By Whom Surveyed.	Date of Contract.	Amount of Surveys. MS. CHS. LKS.	When Surveyed.
Exterior lines	D. W. Fleet.	July 8th 1882.	17 74. 00	Apr. 19. 20. 1883

I hereby certify that the above diagram of the Exterior lines of Townships 30 & 31, Range 73 West of the 6th Principal Meridian Wyoming Territory is strictly conformable to the field notes of the survey thereof on file in this Office, which have been examined & approved.

Surveyor General's Office,
Cheyenne, Wyoming
January 18th 1884

Edw. C. David
Surv. Genl.

1934

Click Here for Field Notes

Retracement Notes, All or Part

(10) Independent 630

42

9TH GUIDE MERIDIAN WEST,

From the 6th to the 8th Standard Parallel N. between Ranges 72 & 73 W. of the 6th Pr. Mer.



Surveys designated.	By whom surveyed.	Date of contract.	Amount of surveys. Mls. Chs. Lks.	When surveyed.
9th Guide Mer. W.	Wm. B. Yerby	May 7, 1879.	48. 00. 00	June & July, 1879.

I hereby certify that the above diagram of the 9th Guide Meridian West of the 6th Principal Meridian, from the 6th to the 8th Standard Parallel N. in Wyoming Territory, is strictly conformable to the field notes of the survey thereof, on file in this office, which have been examined & approved.

Surveyor General's Office,
Cheyenne Wyo. Oct. 16, 1879.

Edw. C. David
Surveyor General.