(25)

Click Here for Field Notes

3

3029

TOWNSHIP Nº 30 NORTH, RANGE Nº 77 WEST of the 6TH Principal MERIDIAN.

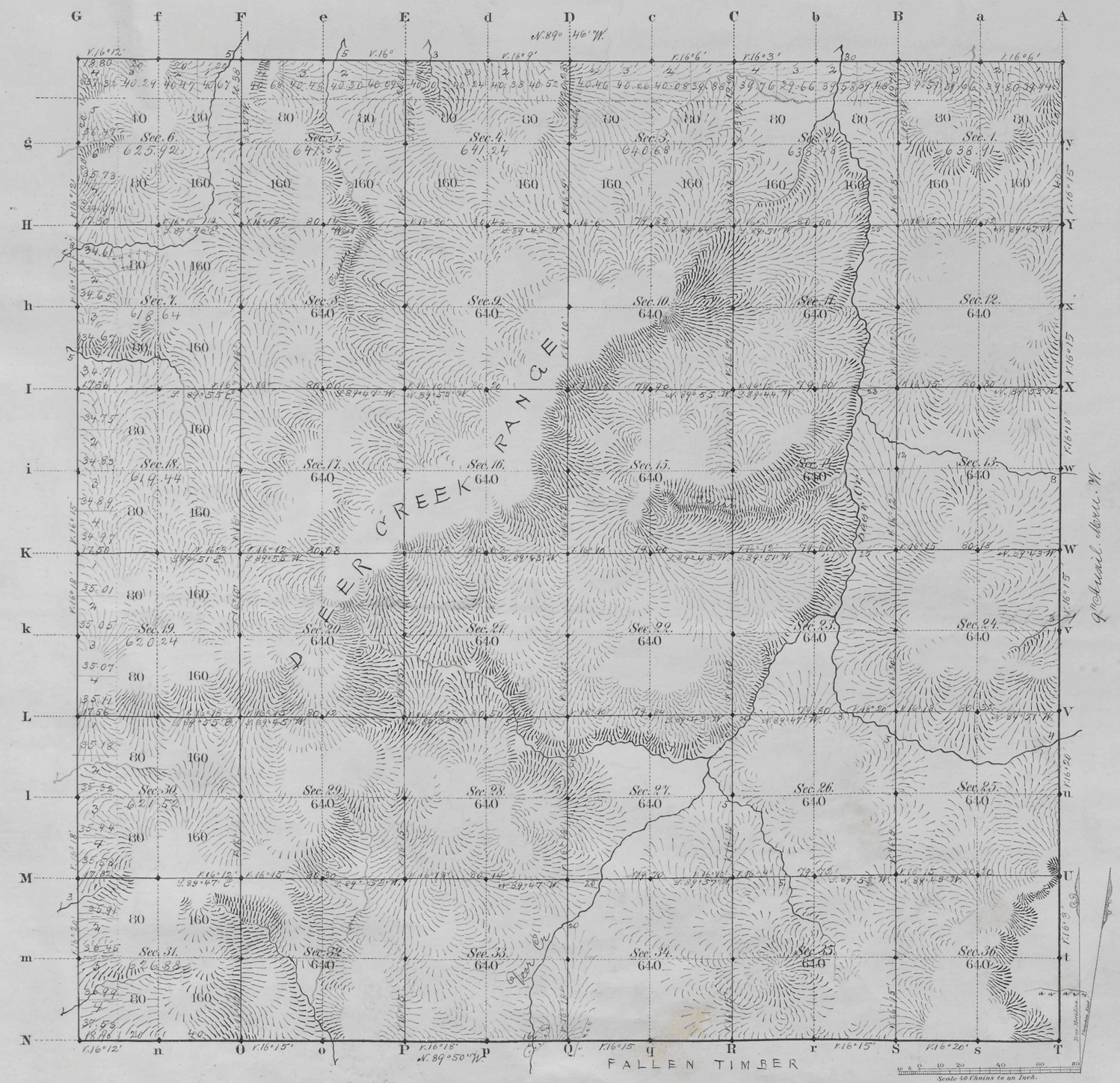

Total number of Acres. 22933. 50

Surveys Designated	By Whom Surveyed	Date of Contract	Amount of Surveys Mls	Chs	Lks	When Surveyed	Magnetic Declination
Township lines	James L. Lawin	July 9 1883	17	77	70	July 20, 21, 23 1883	16° 12' East
Subdivisions	"	"	59	69	16	July 27 - Aug. 2nd 1883	16° 10' " "
Connections							
9th Stand. N.W.	W. O Downey	July 11 1882	6	00	00	Nov. 21 1882	

The above Map of Township Nº 30 North Range Nº 77 West of the Sixth Principal Meridian Wyoming Territory is strictly conformable to the field notes of the survey thereof on file in this Office, which have been examined and approved

Surveyor Generals Office,
Cheyenne Wyoming
January 8th 1884

Edw. C. Davis
Dep. Surv. Gen.l

A. Gast & Co., St. Louis Mo.

1940

30 - 77

Click Here for Field Notes

(25) Indexed accession no. 3165

EXTERIOR LINES.

Scale 3 miles to 1 inch Magnetic Variation, E.

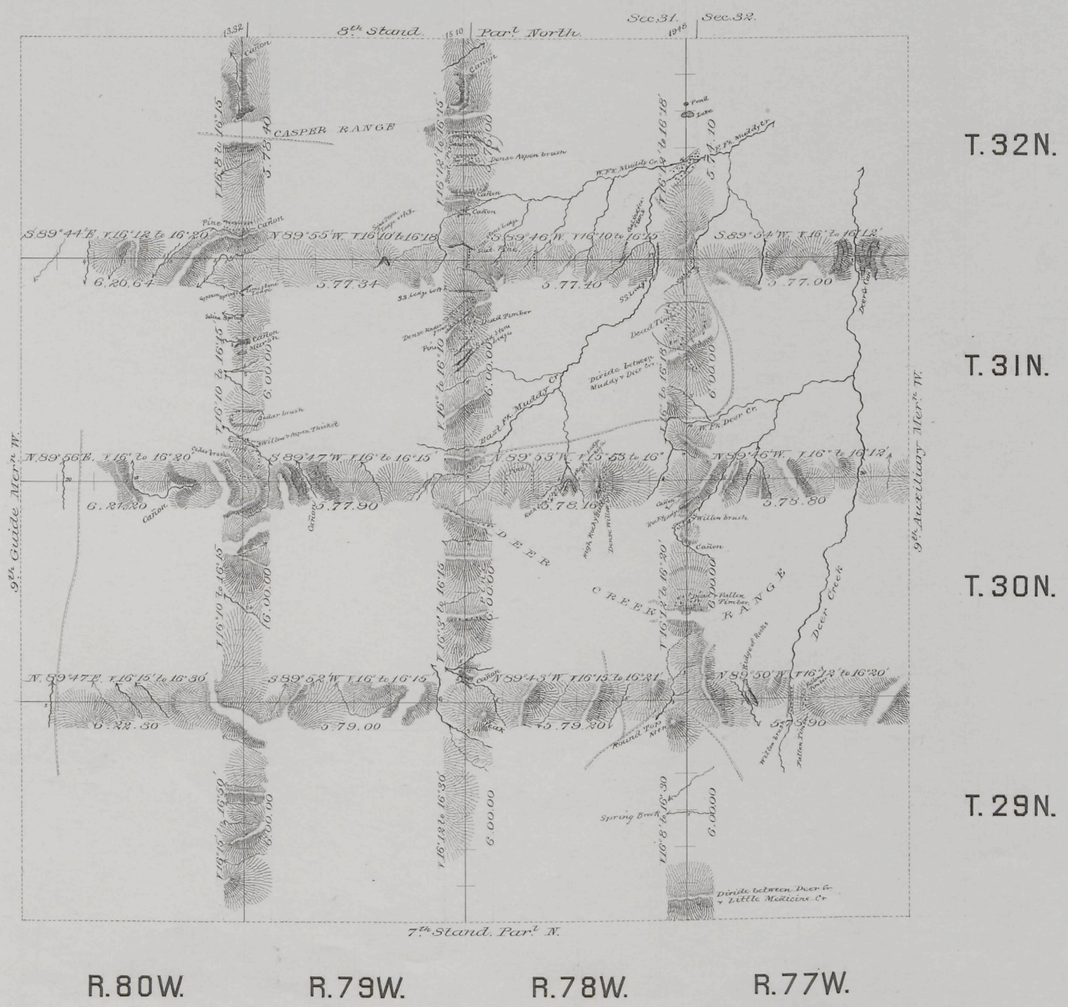

Surveys Designated	By Whom Surveyed.	Date of Contract	Amount of Surveys			When Surveyed.
			mls	chs	lks.	
Exterior lines	Jones & Sawin	July 9th 1883	144	36	34	July 19th–Aug. 16th 1883
Connections	" "	" " "		47	90	" " "

I hereby certify that the above diagram of the Exterior lines of Tps 29, 30, 31 & 32 N., R's 77, 78, 79 & 80 W. of the 6th P.M., Wyoming Territory is strictly conformable to the field notes of the survey thereof on file in this office which have been examined and approved

Surveyor General's Office,
Cheyenne, Wyoming February 8th 1884 } Edw. C. David Sur.r Gen.le

1993

Click Here for Field Notes

(24)

Indexed

3024

9th AUXILIARY MERIDIAN WEST

In Tps. 29, 30, 31 and 32 North betw. Ranges 76 and 77 W. of the 6th P.M. Wy. T.
Scale 40 Chs. to 1 inch. Mag. Var. East.

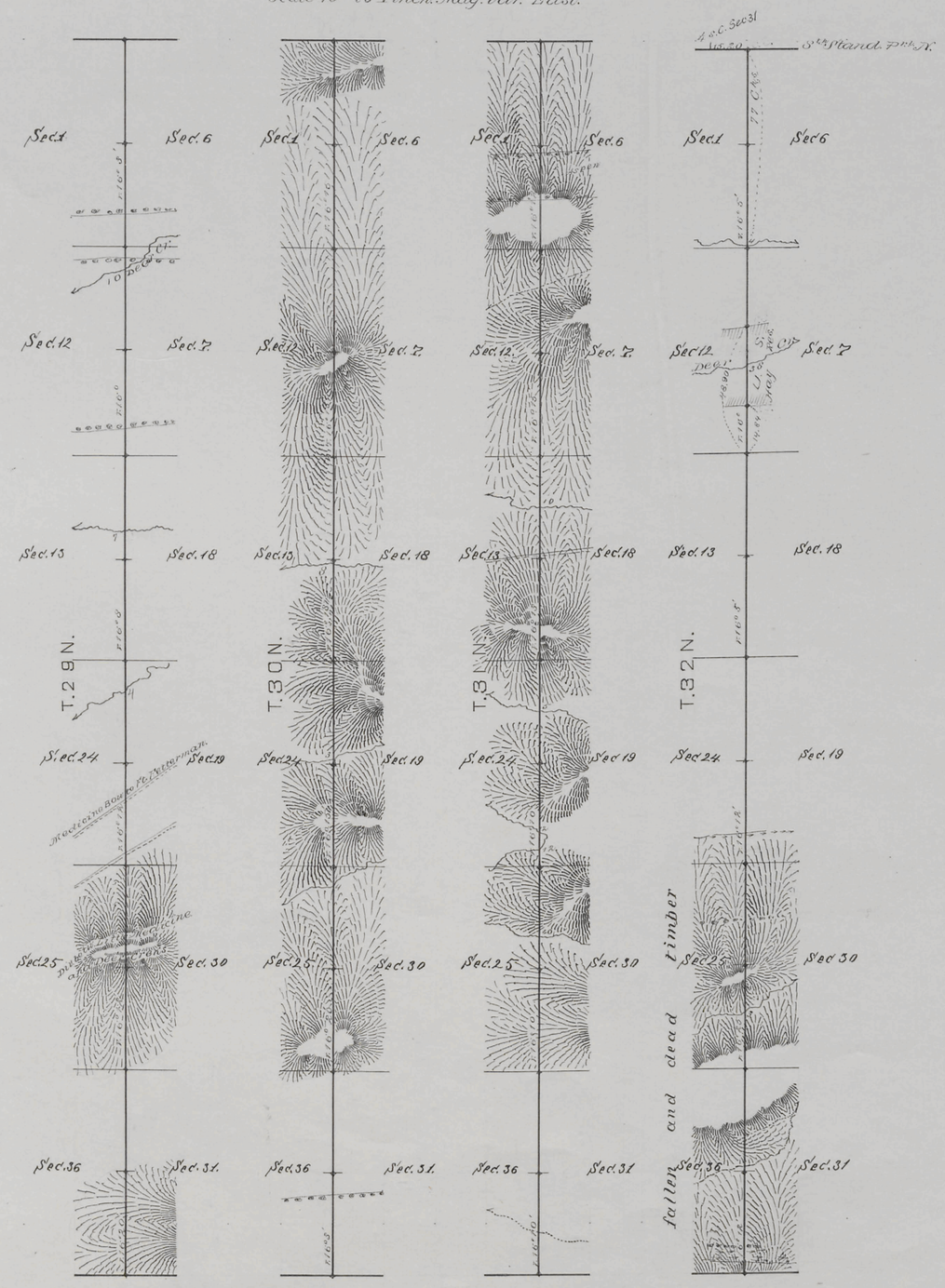

Xd Helmick

Survey Designated.	By Whom surveyed.	Date of contract	Amount of Survey Mls.	Chs.	Lks	When surveyed.
9th Auxil. Mer. W.	W. O. Downey	July 11th 1882	23	77	00	Nov. 20-22, 1882
Connections	" " "	" " "		15	20	" " "

I hereby certify that the above diagram of the 9th Auxiliary Meridian West, in Tps. 29, 30, 31 and 32 N. betw. R's 76 & 77 W. of the 6th P.M. Wy. Ty. is strictly conformable to the field notes of the survey on file in this Office which have been examined and approved.

Surveyor General's Office
Cheyenne Wyoming January 18th 1884 } Edw. C. David
" Sur. Gen.

1935