Click Here for Field Notes

1922

ORIGINAL

SUPPLEMENTAL PLAT No. 2

RESURVEY

TOWNSHIP Nº 31 NORTH, RANGE Nº 72 WEST OF THE SIXTH PRINCIPAL MERIDIAN, WYOMING

Scale 1 inch = 15 chs.

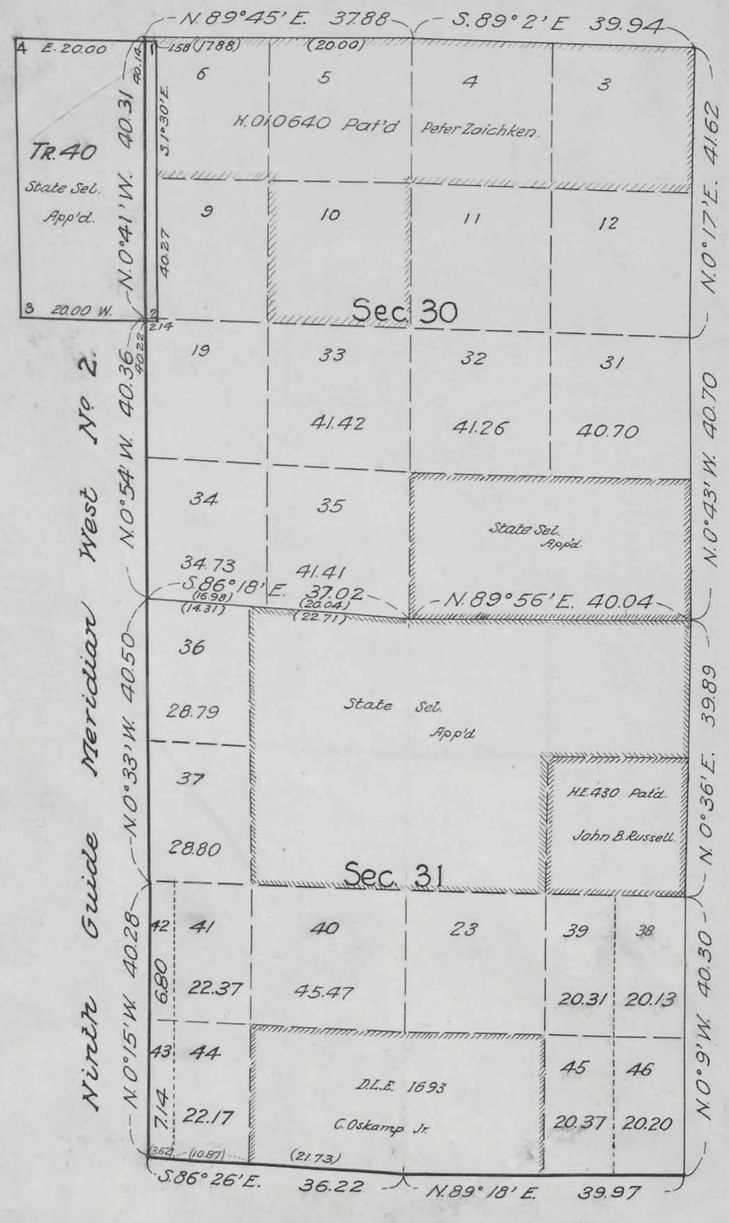

Note: H. E. 010640. Peter Zaichken is based upon plat approved November 24, 1908, - reference should be made to that plat for descriptions and areas of the subdivisions included therein.

Fractional Lots in Sections 30 and 31, platted as Public Lands, with no areas shown, relate to Supplemental Plat of Resurvey, approved November 24, 1908.

Fractional Lots in Sections 30 and 31, platted as Public Lands, with areas shown, are subject to disposal on the basis of this plat.

This Supplemental Plat No. 2, Township No. 31 North, Range No. 72 West of the Sixth Principal Meridian, Wyoming, plats approved May 5, 1883 and November 24, 1908, is prepared in accordance with instructions contained in Commissioner's Letter "E" dated May 27, 1927, for the purpose of showing the true position of that part of Desert Land Entry No. 1693 of Clemens Oskamp Jr. falling in this particular township; also the true positions of Wyoming State Selections for certain lands in Sections 30 and 31, and H. E. No. 430 of John B. Russell, all based upon the plat approved May 5, 1883, and supersedes the representations of these claims as Tracts Nos. 45, 39, 38, and 37 shown upon the Resurvey plats approved November 24, 1908, the survey of these Tracts having been eliminated by Mark D. King, U. S. Cadastral Engineer in Gr. 96 Wyo.; - and is hereby approved.

Office of the U. S. Supervisor of Surveys.

Denver, Colorado, November 26, 1927.

Frank H. Johnson
U.S. SUPERVISOR OF SURVEYS.

DEPARTMENT OF THE INTERIOR.

General Land Office.

Washington, D. C. December 2, 1927.

The survey represented by this plat having been correctly executed in accordance with the requirements of law and the regulations of this office, is hereby accepted.

Tho. C. Havell
Assistant Commissioner.

LINES DESIGNATED BY WHOM SURVEYED		GROUP Nº	GROUP DATE	WHEN SURVEYED BEGUN	WHEN SURVEYED COMPLETED
Elimination of Tracts 37, 38, 39, 45	Mark D. King	96	July 6, 1927	Oct. 26, 1927	Oct. 26, 1927

1414-C

Travs to Chey. L.O.
March 30, 1928

WHR 6/10

31 - 72

38

Click Here for Field Notes

Click Here for Private Land Claim Notes

6

1920

(4-675a)

Resurvey Township No. 31 North Range No. 72 West of the Sixth Principal Meridian Wyoming

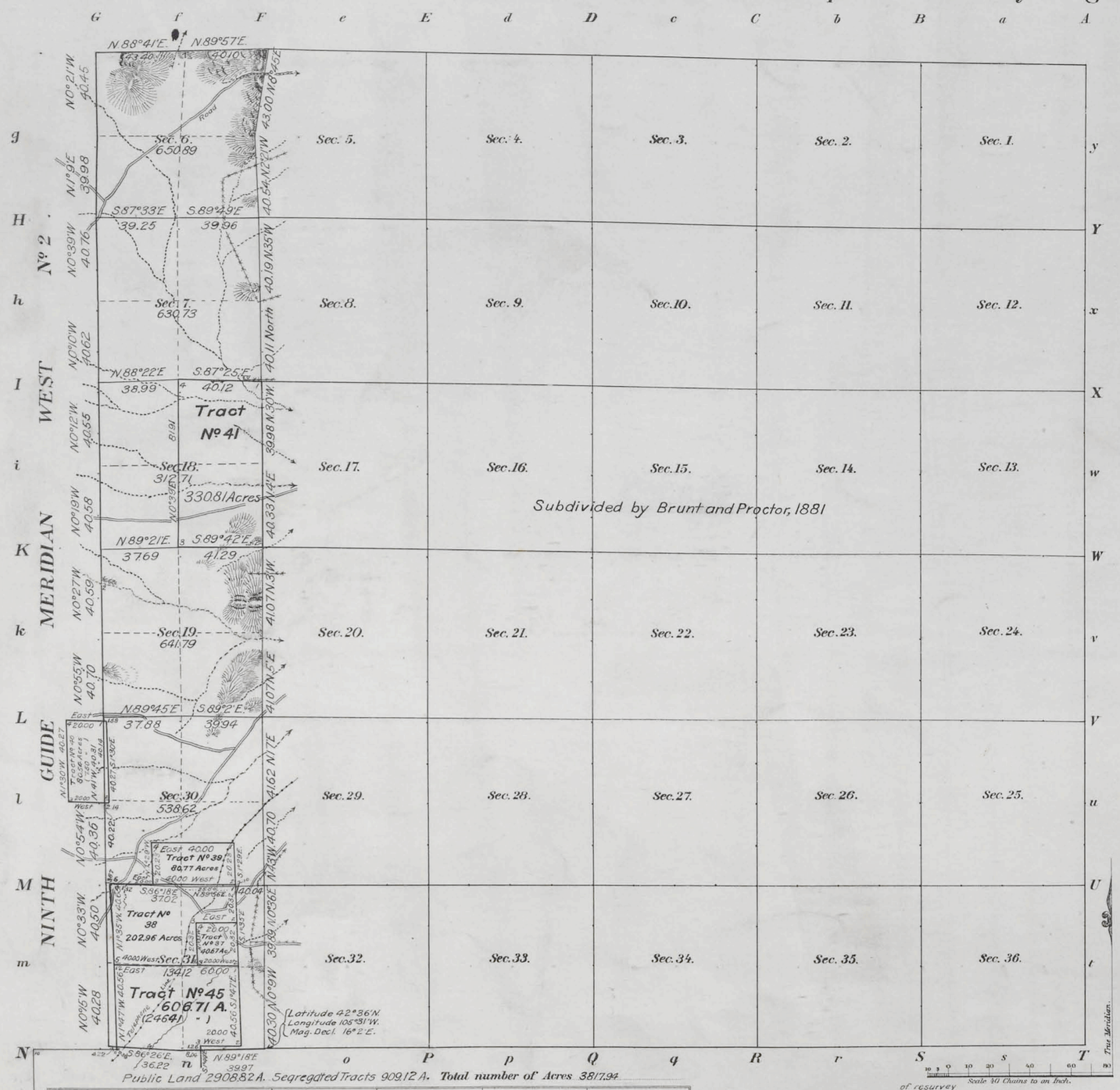

See Supplemental Plat

Meanders of

Posts	Courses	Ch.s Lk.s	Posts	Courses	Ch.s Lk.s	Posts	Courses	Ch.s Lk.s

Index to Segregated Tracts

Original Survey

Tract No.	T.	R.	Sec.	Subdivision	Entry Kind	Entry No.	Entryman
37	31	72	31	SE4NE4	F.H.	430	John B. Russell
38	"	"	31	N2NE4, E2NW4, SW4NE4	S.L.		Wyoming
39	"	"	30	S2SE4	S.L.		"
40	"	"	30	Lot 1	S.L.		"
41	"	"	18	E2	S.L.		"
45	"	"	31	SE4, E2SW4	D	1693	Clemens Oskamp, Jr.
	30	"	6	Lots 2,3,4,5 & 6, SE4NW4	D		
	"	73	1	Lot 1, SE4NE4, NE4SE4			

Segregated Tracts.

Number	Area Total	Area In Township
37	40.67 Acres	40.67 Acres
38	202.96 "	202.96 "
39	80.77 "	80.77 "
40	80.54 "	7.50 "
41	330.81 "	330.81 "
45 (30-72)	606.71 "	246.41 "
	Total	909.12 Acres

Public Land 2908.82 A. Segregated Tracts 909.12 A. Total number of Acres 3817.94

Surveys Designated	By Whom Surveyed	Date of Contract No.	Amount of Surveys M. Ch.s Lk.s	When Surveyed
Retracement N.S. & W. Township lines	Edward F. Stahle	323, March 27, 1907	8 - 05 - 37	Aug. 11-25, 1907
Retracement Subdivisions	" " "	" " " "	11 - 00 - 98	Aug. 22-23, 1907
Segregated Tracts	" " "	" " " "	7 - 66 - 51	Aug. 15-27, 1907
Connections	" " "	" " " "	0 - 03 - 42	Aug. 22, 1907.

The above Map of Township No. 31 North, of Range No. 72 West of the Sixth Principal Meridian, Wyoming, is strictly conformable to the field notes of the resurvey thereof on file in this Office, which have been examined and approved.

Surveyor General's Office,
Cheyenne, Wyoming, November 24, 1908.

Alphens P. Canson
Sur. Gen.

A.L.R. Computer.
W.C.H. Topes & Lettering.

THE HORRIS PETERS CO., WASHINGTON, D.C.

Resurvey accepted by the Hon. Commissioner of the G.L.O. in his letter "E" Feby 4. 1909.
Triplicate plat forwarded to the Douglas Land Office May 4. 1909.

1414A

31-72

38

7

1921

Supplemental Plat

Resurvey Township Nº 31 North. Range Nº 72 West of the Sixth Principal Meridian. Wyoming.

Scale: 20 chains to 1 inch.

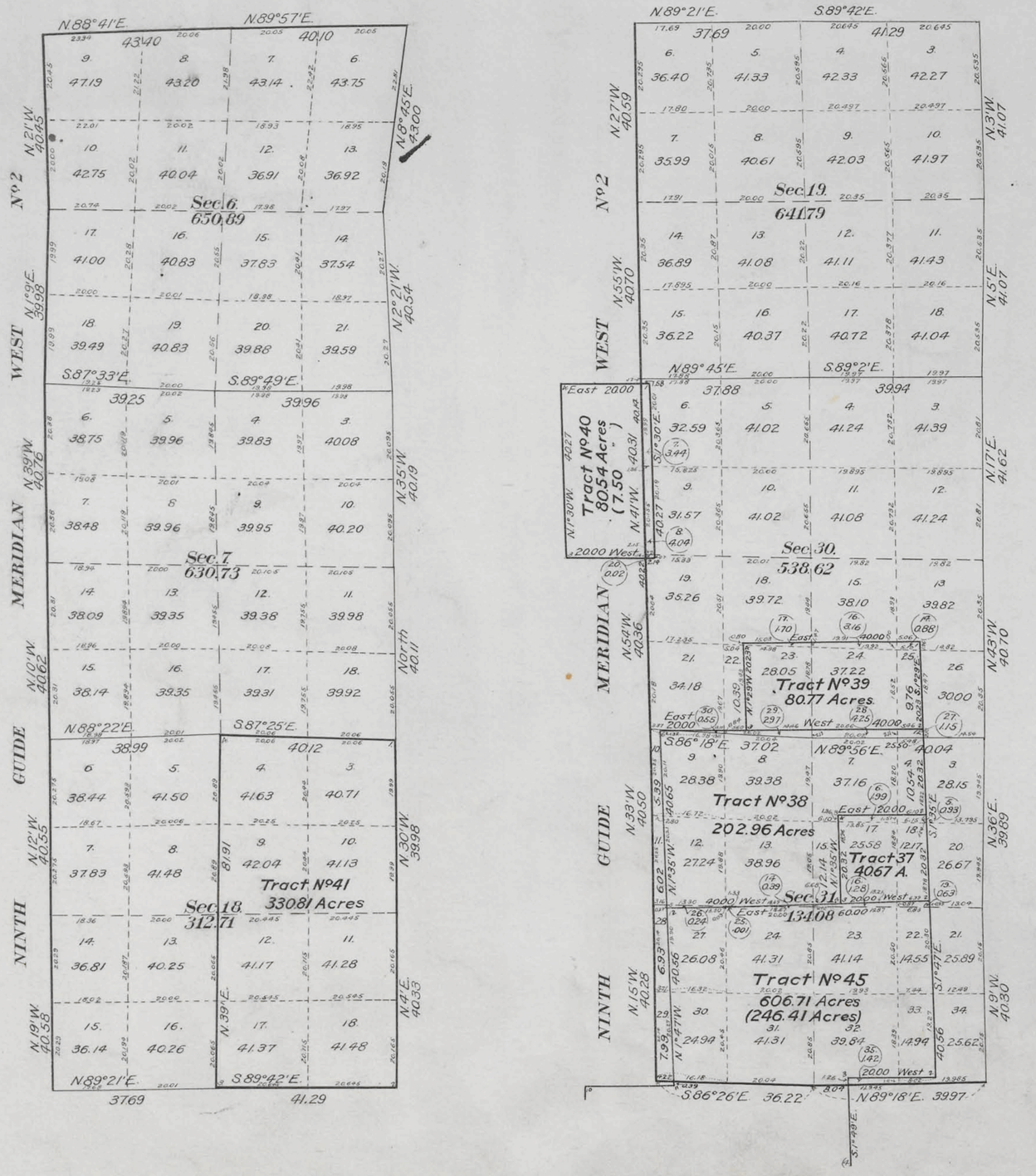

This Supplemental Map of the Resurvey Township Nº 31 North, Range Nº 72 West of the Sixth Principal Meridian, Wyoming, is strictly conformable to the field notes of the resurvey thereof on file in this office, which have been examined and approved.

Surveyor General's Office,
Cheyenne, Wyoming.
November 24, 1908.

Alphens P. Johnson
Surveyor General.

Resurvey
Edward F. Stahle, D.S.
Contract Nº 323, March 27, 1907.

P. Letterer
A.L.R. Computer.

Resurvey accepted by the Hon. Commissioner of the G.L.O. in his letter "E" Feby 4, 1909.
Triplicate forwarded to Douglas Land Office May 4, 1909

1414 B

31 - 72

Click Here for Field Notes

(19)

61

1919

TOWNSHIP No. 31 NORTH, RANGE No. 72 WEST of the 6TH Principal MERIDIAN.

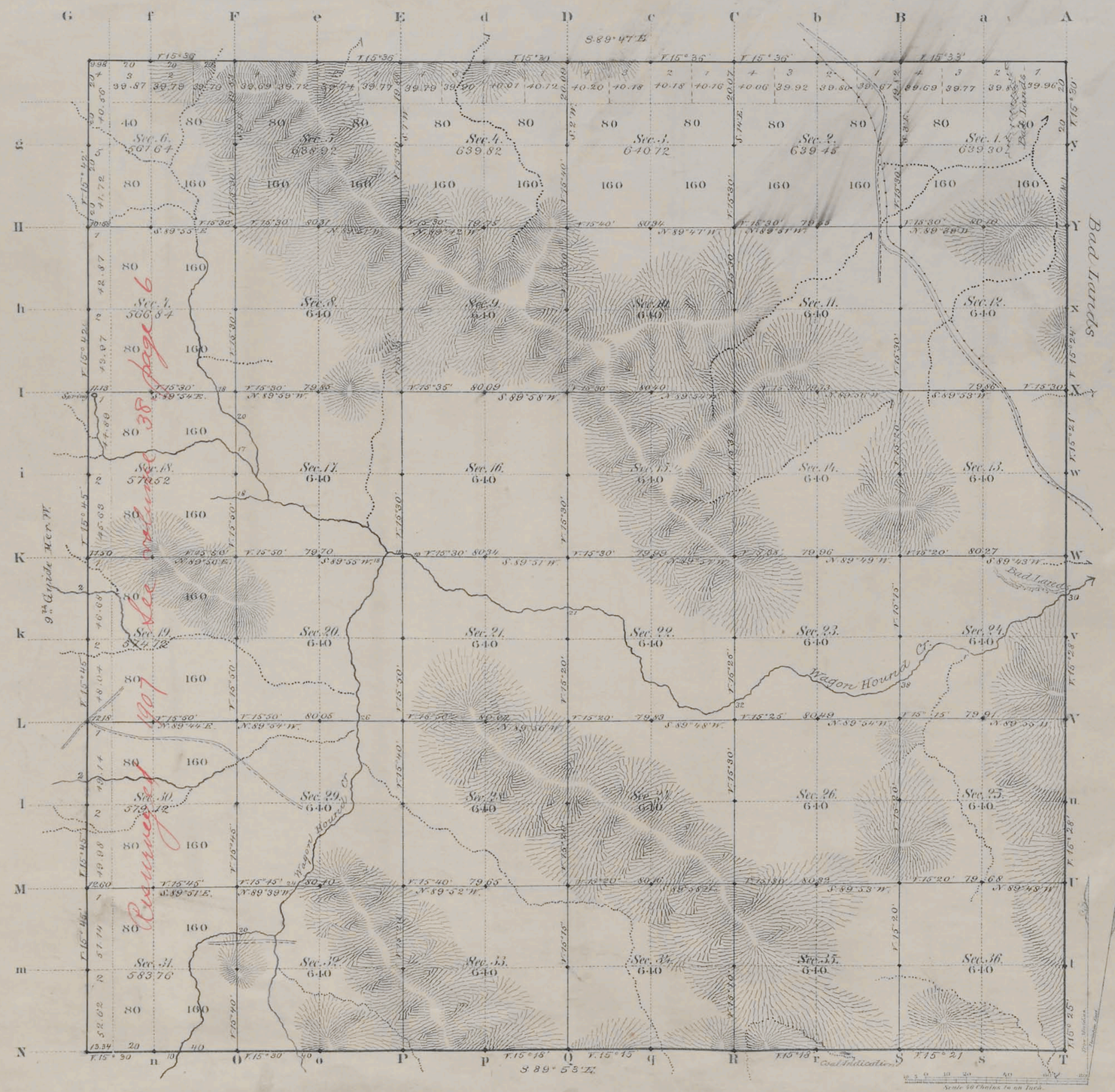

Total number of Acres 22,634.81

	Surveys Designated	By Whom Surveyed	Date of Contract	Amount of Surveys Miles	Chs	Lks	When Surveyed	Magnetic Declination
S. E. & N.	Township lines	Wm B Yerby	May 7, 1879	17	63	32	Oct. 8-10, 1879	15° 25' East
	Subdivisions	Brunk & Proctor	April 30, 1881	59	38	43	Dec. 19-26, 1881	15° 32' "
	Connections							
	9th Guide M. W.	Wm B Yerby	May 7, 1879	6	00	00	July 3, 1879	

The above Map of Township No. 31 North Range No. 72 West of the Sixth Principal Meridian Wyoming Territory is strictly conformable to the field notes of the survey thereof on file in this Office, which have been examined and approved

Surveyor General's Office,
Cheyenne Wyoming
May 5th 1883

Edw. C. David
Dep. Sur. Gen.

1414

A. Hart & Co. St. Louis Mo.

31 - 72

38

Click Here for Field Notes

3

4876

TOWNSHIP EXTERIORS

Scale: 1 inch to 160 chains



This Plat
of the
Retracement
of the
Ninth Guide Meridian West Nº1 through Townships 29, 30, 31 and 32 North, Ranges 72½ and 73 West,
Ninth Guide Meridian West Nº2, through Townships 29, 30, 31 and 32 North, Ranges 72 and 72½ West,
and the
North boundaries of Townships 29, 30 and 31, Range 72½ West of the
Sixth Principal Meridian
Wyoming
is strictly conformable to the field notes of the resurvey thereof by
Edward F. Stahle U.S.D.S.
under his
Contract Nº 323
dated March 27, 1907
which have been examined, approved and filed in this office
U.S. Surv. Gen'l's Office,
Cheyenne, Wyoming,
November 24, 1908.

Alphens. Johnson
U.S. Surv. Gen'l.

Surveys Designated	Amount Mls.	Chs.	Lks.	When Surveyed
Standard Lines	36	4	71	August 13-29, 1907
Township Lines		43	75	" " " "
Connections	1	64	38	" " " "

2921

Survey accepted by the Com. Commissioner of the G. L. O. in his letter "E" Feby 4, 1909.

Click Here for Field Notes

EXTERIOR LINES

Scale 1 inch = 2 miles; Mag. Var. East.

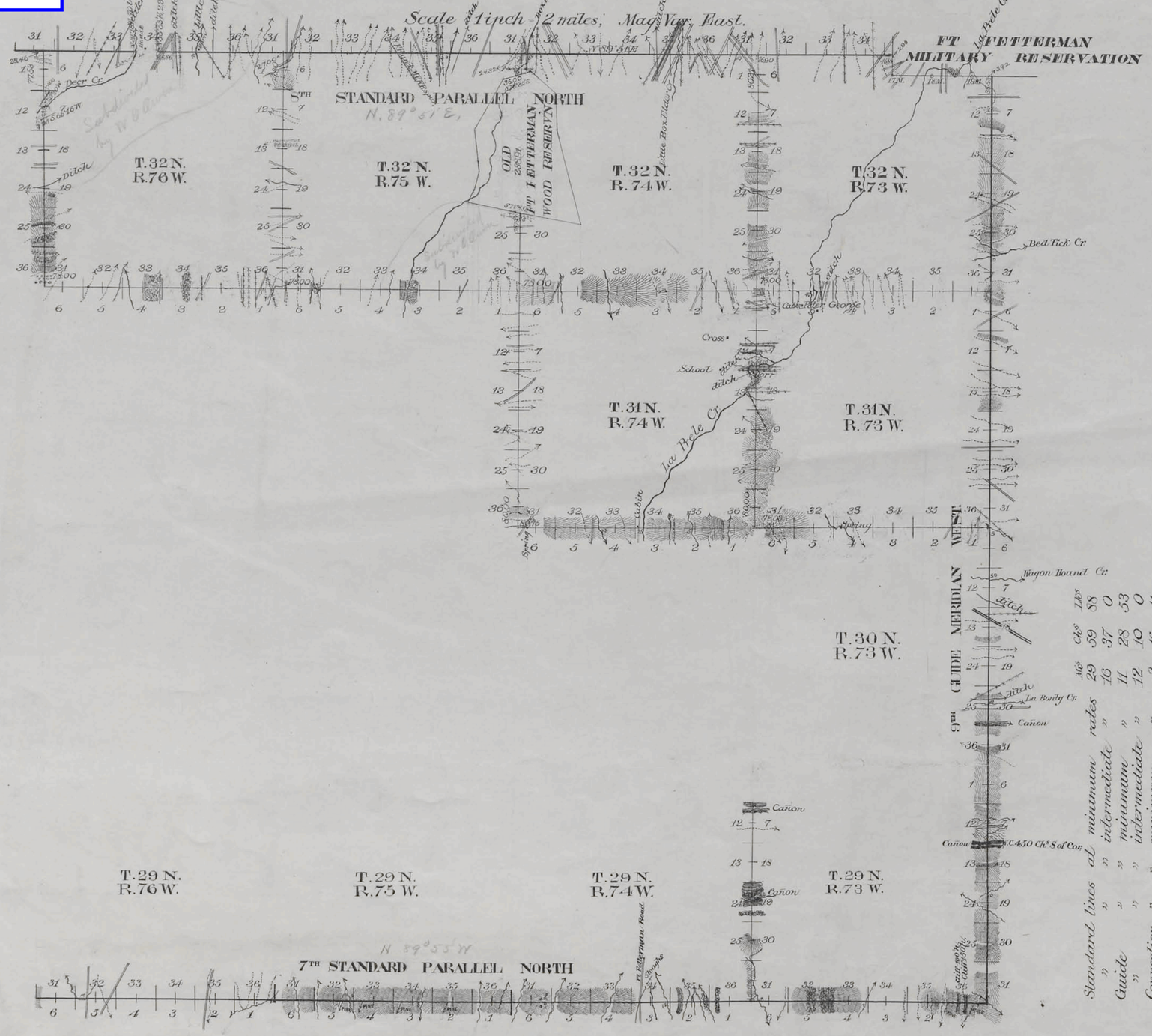

		Mls	Chs	Lks
Standard lines at minimum rates		29	59	88
" " " intermediate	"	16	37	0
Guide " " minimum	"	11	28	53
" " " intermediate	"	12	10	0
Connection " " minimum	"	2	16	11
Exterior " " minimum	"	22	71	49
" " " intermediate	"	53	72	98

Surveys Designated	By whom surveyed	Date of Contract	Amount of Surveys Mls	Chs	Lks	Date of Survey	Magnetic Declination
Exterior Lines	Wm O. Owen	June 25, ~~1891~~ 1890	76	64	47	June 18-July 5-1891	15° 30' East
7th Stand Par.	" " "	" " "	24	0	0	May 6-June 3-91	15° 30' "
8th Stand Par.	" " "	" " "	22	16	88	June 14-16-1891	16° 00' "
9th Guide Mer.	" " "	" " "	23	38	53	May 20-24, 1891	15° 00' "
Connections	" " "	" " "	2	16	11		

I hereby certify that the above diagram of the 7th Standard Parallel North in Ranges 73, 74, 75 and 76 West; the 8th Standard Parallel North in Ranges 76, 75, 74 and 73 West; the 10th Guide Meridian West in Townships 29, 30, 31 and 32 North; and the Exterior Lines of Townships 29 North, Ranges 73 West, Townships 31 North, Ranges 73 and 74 West, Townships 32 North, Ranges 73, 74, 75 and 76 West of the 6th Principal Meridian in Wyoming is strictly conformable to the field notes of the survey thereof, on file in this office, which have been examined and approved.

Surveyor Generals Office.
Cheyenne, Wyoming. December 4th 1891.

Wm A. Richards
Surveyor General.

(10) Indexed

Click Here for Field Notes

Ret. / Resurvey Notes, All or Part

646

EXTERIOR LINES.

Scale 3 miles to an inch. Magnetic variation East.

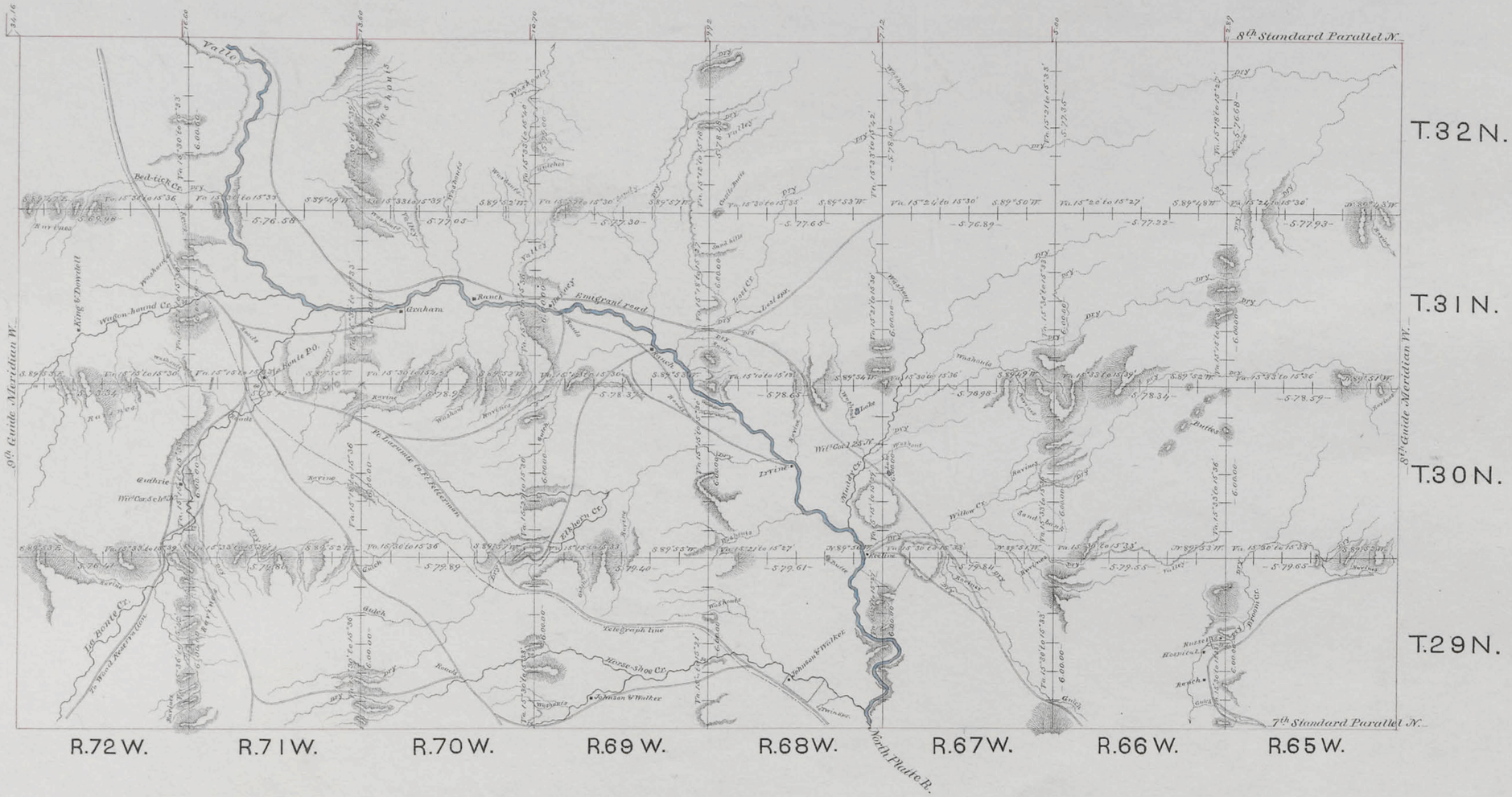

Surveys designated.	By whom surveyed.	Date of contract.	Amount of surveys Mls.	Chs.	Lks.	When surveyed
Exterior lines.	Wm. B. Yerby	May 7, 1879.	311	18	18	Sept. & Oct. 1879.
Connections.	" " "	" " "		65	83	" " " "

I hereby certify that the above diagram of the exterior lines of Townships 29, 30, 31 & 32 N. Ranges 65 to 72 inclusive, West of the 6th Principal Meridian, in Wyoming Territory, is strictly conformable to the original field notes of the survey thereof, on file in this office, which have been examined and approved.

Surveyor General's Office,
Cheyenne, Wyo. Feby. 7, 1880.

Edw. C. David
Surveyor General.

Click Here for Field Notes | Retracement Notes, All or Part

(10) Independent 630

42

9TH GUIDE MERIDIAN WEST,

From the 6th to the 8th Standard Parallel N. between Ranges 72 & 73 W. of the 6th Pr. Mer.



Surveys designated.	By whom surveyed.	Date of contract.	Amount of surveys. Mls. Chs. Lks.	When surveyed.
9th Guide Mer. W.	Wm. B. Yerby	May 7, 1879.	48. 00. 00	June & July, 1879.

I hereby certify that the above diagram of the 9th Guide Meridian West of the 6th Principal Meridian, from the 6th to the 8th Standard Parallel N. in Wyoming Territory, is strictly conformable to the field notes of the survey thereof, on file in this office, which have been examined & approved.

Surveyor General's Office,
Cheyenne Wyo. Oct. 16, 1879.

Edw. C. David
Surveyor General.