Click Here for Field Notes

1946 ORIGINAL (4-675½) Accepted June 2. 1924

Supplemental Plat No. 1.

Resurvey Township No. 32 North Range No. 71 West of the Sixth Principal Meridian, Wyoming

Scale 1 inch = 10 chains

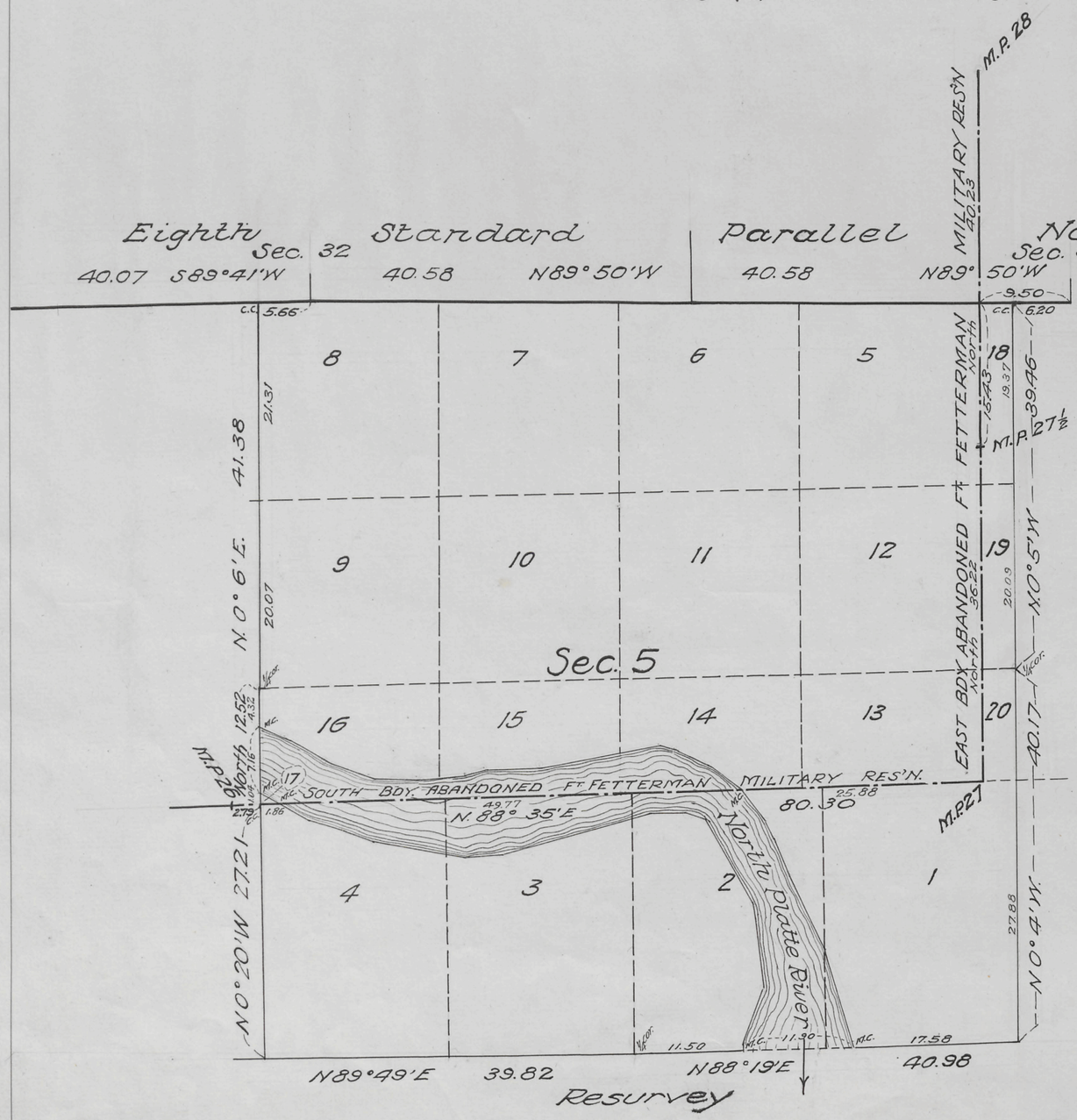

This Supplemental Plat No. 1, Resurvey of Sec. 5, T. 32 N., R. 71 W. approved June 29, 1915 is prepared from office records and field notes of surveys executed by Mark D. King, under instructions for Group No. 54 - Wyoming, dated August 30, 1923, for the purpose of delineating a correct resurvey of the line between Sections 5 and 8, and for the purpose of correctly indicating the meridional subdivision lines in Section 5, thereby correcting the previous drafting shown on the resurvey plats of T. 32 N., R. 71 W. approved June 29, 1915 and February 1, 1921; and is hereby approved.

U.S. Surveyor General's Office
Cheyenne Wyoming May 21, 1924

Clyde M. Atherly
U.S. Surveyor General



Scale 40 Chains to an inch

Mean Magnetic Declination .....

Surveys Designated	By Whom Surveyed	Group No.	Group Date	Amount of Surveys Mls.	Amount of Surveys chs.	Amount of Surveys lks.	When Surveyed Begun	When Surveyed Completed
Resur. Subd'n Line	Mark D. King	54	Aug. 30, 1923	1	0	80	May 16, 1924	May 16, 1924

The above map of Township No. ..... Range No. ..... of the ..... Meridian ..... is strictly conformable to the field notes of the survey thereof on file in this office, which have been examined and approved

U. S. Surveyor General's Office. .....

Surveyor General.

A. Hoen & Co. Lith. Baltimore.

1421-C

32 - 71

Trans. to Douglas L.O. July 1, 1924

Click Here for Field Notes

Accession no. 1945

(4-675 a)

ORIGINAL

Accepted March 12, 1921

Resurvey Fractional Township No. 32 North, Range No. 71 West of the Sixth Principal Meridian, Wyoming

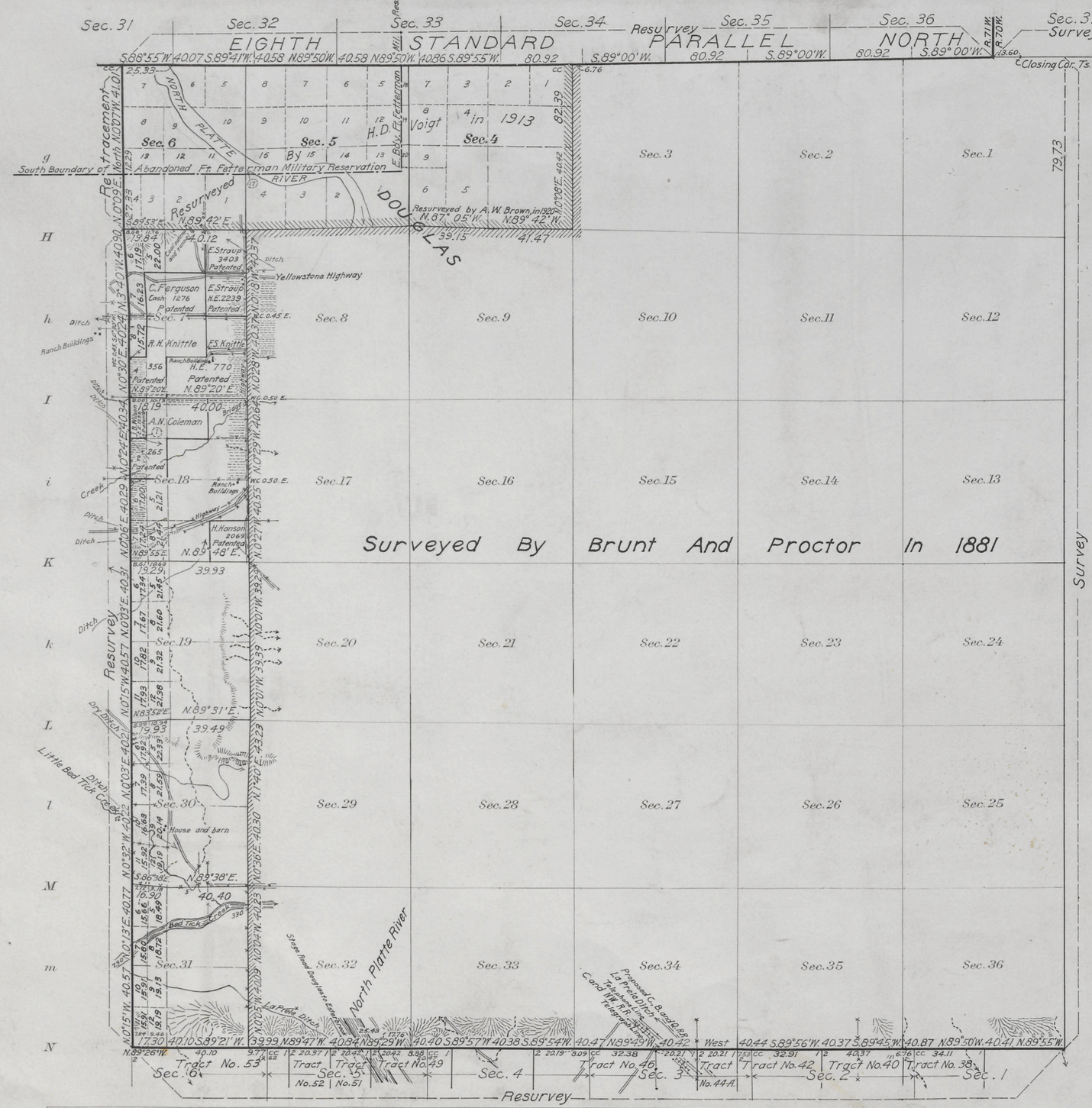

This plat is based upon a retracement and reestablishment of the lines defining lands in Sections 7, 18, 19, 30 and 31, Township No. 32 North, Range No. 71 West of the Sixth Principal Meridian, Wyoming, shown upon the plat approved May 5, 1883.

Titles and areas based upon the original plat remain undisturbed for position and description.

All public lands, including lands segregated to the State of Wyoming, under the Carey Act, in West halves of sections 7, 18, 19, 30 and 31 are replatted under new designations and with their true areas.

Attention is called to the resurvey of the South boundary of section 4, showing the quarter corner restored to its original position, thereby amending plat of resurvey approved June 29, 1915.

Areas in Acres	
Public Land	
Indian Reservation	
Indian Allotments	
Mineral Claims	
Water Surface	
Total Area	

0 10 20 40 80

Scale 40 Chains to an inch

Mean Magnetic Declination

Surveys Designated	By Whom Surveyed	Group No.	Group Date	Amount of Surveys Mls.	Amount of Surveys chs.	Amount of Surveys lks.	When Surveyed Begun	When Surveyed Completed
Resurvey W. Township Line	Arthur W. Brown	54	October 1, 1920	5	04	42	October 14, 1920	October 16, 1920
Resurvey Subdivision Lines	"	"	"	9	59	17	October 14, 1920	October 16, 1920
Resurvey S. Township Line	Hans D. Voigt	23	May 1, 1913	5	61	99	September 19, 1913	October 11, 1913

The above map of Resurvey Fractional Township No. 32 North, Range No. 71 West of the Sixth Principal Meridian, Wyoming, is strictly conformable to the field notes of the resurvey thereof on file in this office, which have been examined and approved.

U. S. Surveyor General's Office.

Cheyenne, Wyoming, February 1, 1921

Charles L. Decker
Surveyor General.

1421-B

32 - 71

Click Here for Field Notes

1944 (4-675 a)

Resurvey Fractional

Township No. 32 North Range No. 71 West of the Sixth Principal Meridian, Wyoming

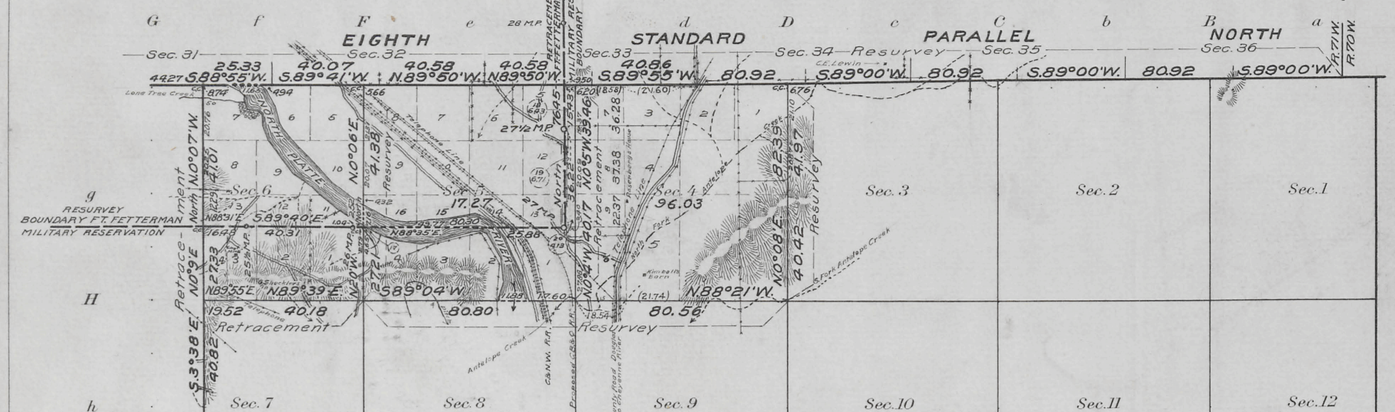

This plat is based upon a retracement and reestablishment of the lines defining the lands in Secs 4,5 and 6, T.32N, R.71W., shown upon the official plats approved May 5, 1883 and May 26, 1888, and an extension survey, including lands not shown upon said plats. Titles and areas based upon the original approved plats remain undisturbed for position and description.

Areas in Acres	
Public Land	96.03
Indian Reservation	
Indian Allotments	
Mineral Claims	
Water Surface	
Total Area	

0 10 20 40 80

Scale 40 Chains to an inch

Mean Magnetic Declination
Latitude 42°46'N } S.E. Cor. Sec. 4
Longitude 105°21'W }

Surveys Designated	By Whom Surveyed	Group No.	Group Date	Amount of Surveys Mls.	Amount of Surveys chs.	Amount of Surveys lks.	When Surveyed Begun	When Surveyed Completed
Retracement West Bdry	Hans D Voigt	5	April 25, 1911	1	41	45	October 30, 1913.	October 30, 1913.
Resurvey 8th St Par North	" "	"	" "	5	30	18	October 24, 1913.	November 4, 1913.
Resurvey Subdivisions	" "	"	" "	4	04	86	November 5, 1913.	November 5, 1913.
Resurvey Meanders	" "	"	" "	3	58	59	November 10, 1913.	November 10, 1913.
Connections	" "	"	" "	1	38	27	October 24, 1913.	November 10, 1913.
Resurvey South Boundary Ft Fetterman Military Res.	" "	"	" "	1	57	09	November 5, 1913.	November 5, 1913.
Retracement East Boundary Ft Fetterman Military Res.	" "	"	" "		51	65	October 24, 1913.	November 27, 1913.
Retracement Subdivisions	" "	"	" "	1	59	33	October 30, 1913.	November 5, 1913.

The above map of a Resurvey Fractional Township No. 32 North Range No. 71 West of the Sixth Principal Meridian Wyoming is strictly conformable to the field notes of the resurvey thereof on file in this office, which have been examined and approved

U. S. Surveyor General's Office.
Cheyenne, Wyoming, June 29, 1915

Charles L. Decker
Surveyor General.

A.M.T.

32 - 71

Accepted by the Hon. Commissioner letter "E" February 10 - 1916. Transmit to Douglas Land Office March

1421-A

Click Here for Field Notes

(19)

68

1943

Total number of Acres, 21944.32

Surveys Designated	By Whom Surveyed	Date of Contract	Amount of Surveys Mls.	Chs.	Lks.	When Surveyed	Magnetic Declination
E.S.&W. Township lines	Wm. B. Yerby	May 7, 1879	17	76	91	Oct. 3, 9, 11, 1879	15° 32' East
Subdivisions	Brunt & Proctor	April 30, 1881	58	36	4	" 10-15, 1881	15° 25' "
Connections	" "	" " "		40	69	" " "	
8th Stand. P.N.	Wm. B. Yerby	May 7, 1879	5	77	00	July 9, 1879	

The above Map of Township No. 32 North Range No. 71 West of the Sixth Principal Meridian Wyoming Territory is strictly conformable to the field notes of the survey thereof on file in this Office, which have been examined and approved

Surveyor General's Office,
Cheyenne Wyoming
May 5th 1883

Edw. C. David
Sur. Genl.

A. Gast & Co., St. Louis Mo.

1421

32 - 71

Click Here for Field Notes

FORT FETTERMAN MILITARY RESERVATION.

Scale 40 chs. to 1 inch. - Magnetic Variation, East.

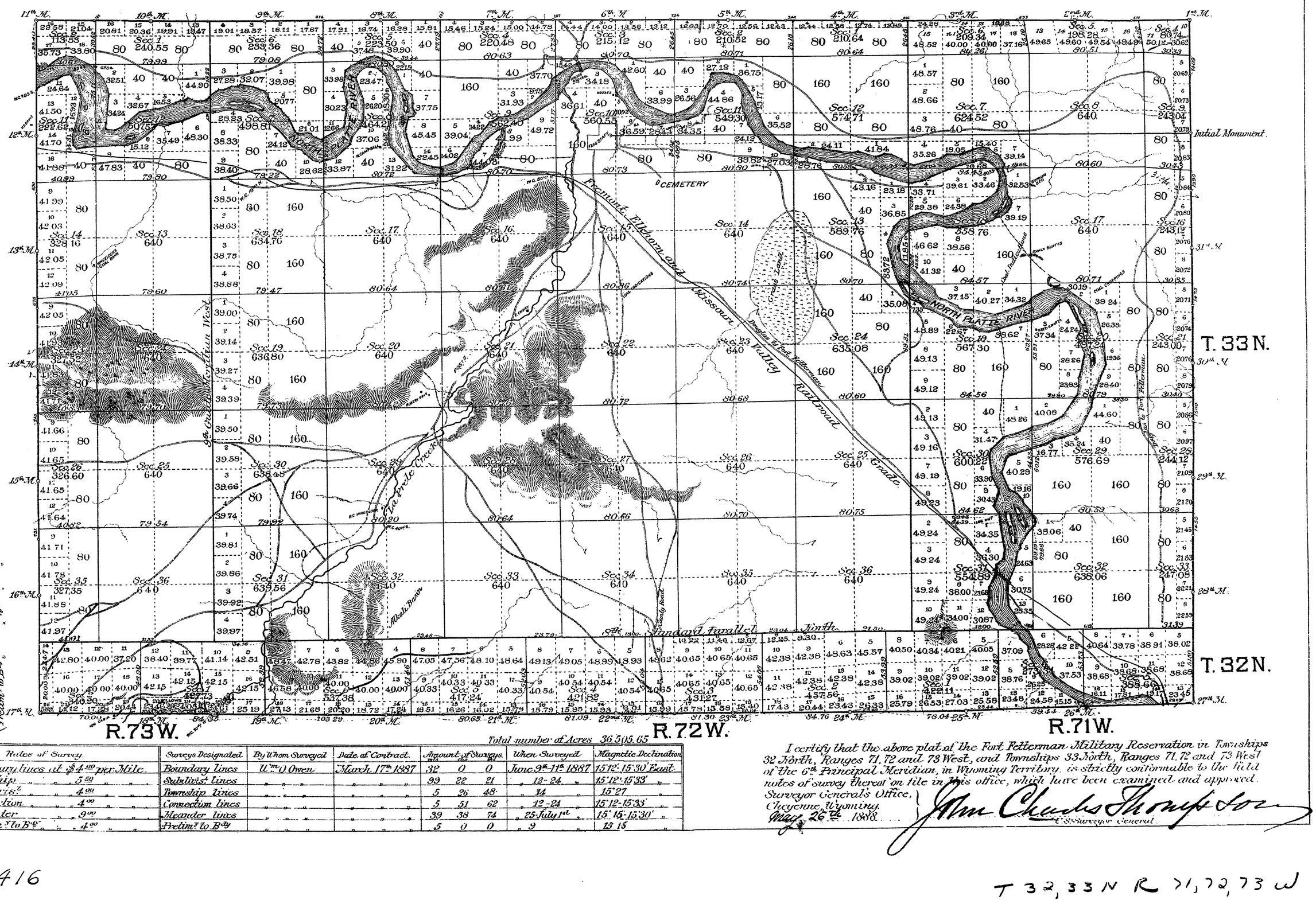

Total number of Acres 36,505.65

Rules of Survey.		Surveys Designated.	By Whom Surveyed.	Date of Contract.	Amount of Surveys			When Surveyed	Magnetic Declination
					mls.	chs.	lks.		
Boundary lines at $4.00 per Mile.		Boundary lines	U.S. Owen	March 17th 1887	32	0	0	June 3rd-11th 1887	15°12'-15'30' East.
Township " " 5.00	" "	Subdivis.l lines	" " "	" " "	99	22	21	" 12-24 "	15°12'-15'33' "
Subdivis.l " 4.00	" "	Township lines	" " "	" " "	5	26	48	" 14 "	15°27 "
Connection " 4.00	" "	Connection lines	" " "	" " "	5	51	62	" 12-24 "	15°12-15'33' "
Meander " 9.00	" "	Meander lines	" " "	" " "	39	38	74	" 25-July 1st "	15°15-15'30' "
Prelim.y to B'dy " 4.00	" "	Prelim.y to B'dy	" " "	" " "	5	0	0	" 9 "	13 15

I certify that the above plat of the Fort Fetterman Military Reservation in Townships 32 North, Ranges 71, 72 and 73 West, and Townships 33 North, Ranges 71, 72 and 73 West of the 6th Principal Meridian, in Wyoming Territory, is strictly conformable to the field notes of survey thereof on file in this office, which have been examined and approved.

Surveyor Generals Office,
Cheyenne, Wyoming.
May 26th 1888.

John Charles Thompson
U.S. Surveyor General.

1416

T 32, 33 N R 71, 72, 73 W

Accession No. 1930

FORT FETTERMAN MILITARY RESERVATION

Scale 40 chs to 1 inch. Mag. Var. East.

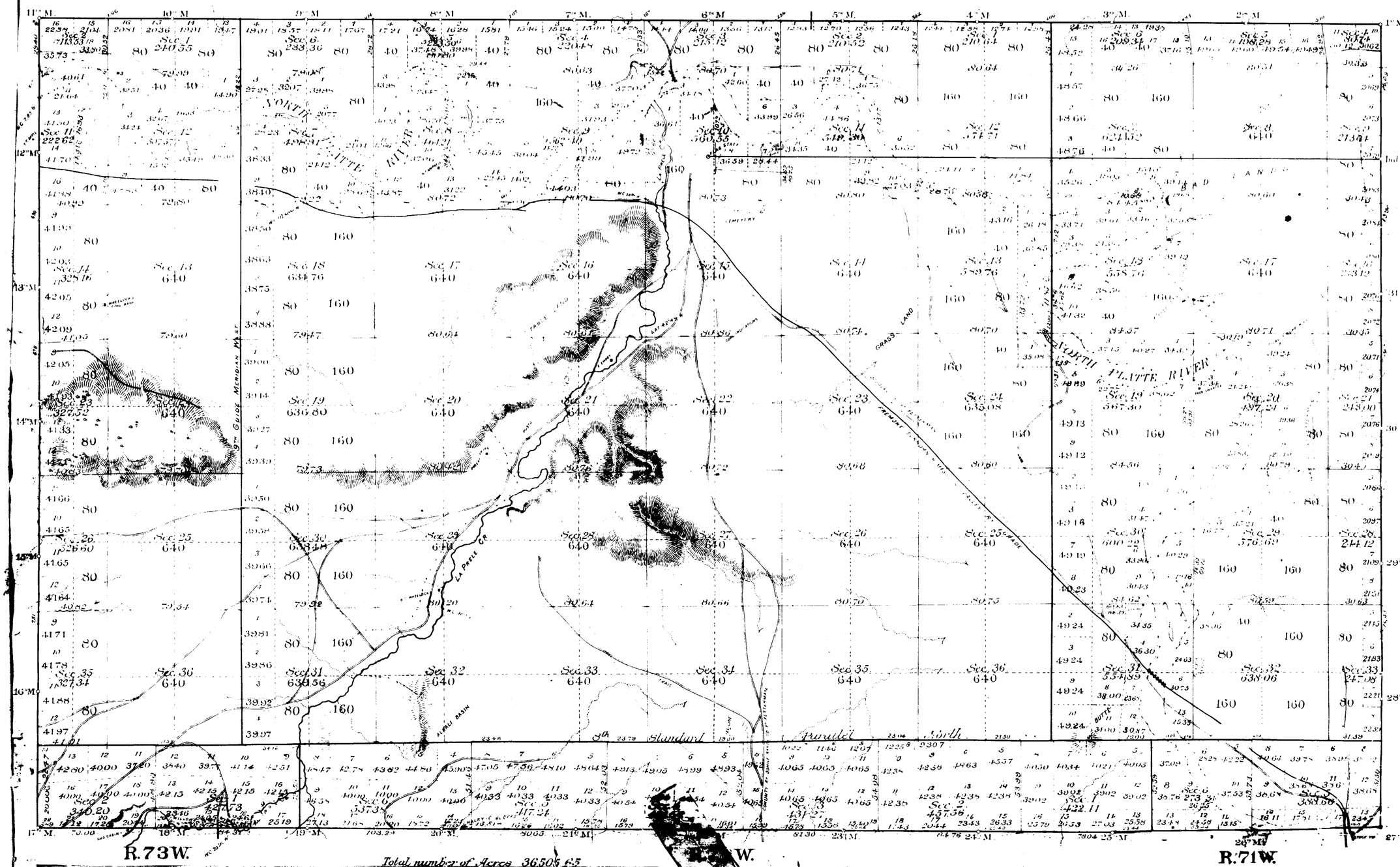

Total number of Acres 36505.65

Surveys Designated	By Whom Surveyed	Date of Contract	Amount of Surveys Chs	Chs	Lks	When Surveyed	Magnetic Declination
Boundary Lines	Wm O Owen	March 17th 1887	32	0	0	June 9th 11th 1887	15°12' - 15°30' East.
Subdivision " " " " " "			99	22	21		
Township " " " " " "			5	26	48		
Connections " " " " " "			5	51	62		
Meanders " " " " " "			39	39	74		
Protract to " " " " " "			5	0	0		

I certify that the above plat of the Fort Fetterman Military Reservation in Tps 32 N, Rgs 71, 72 and 73 W, and Tps 33 N, Rgs 71, 72 and 73 W of the 6th Principal Meridian, in Wyoming Territory, is strictly conformable to the field notes of survey thereof on file in this office, which have been examined and approved.

Surveyor Gen'l's Office, Cheyenne, Wyoming, March 26th 1888

[illegible]
U.S. Surveyor General.

1416

32 - 73 — 33 - 72

(14) 1232 69

INTERSECTIONS of STANDARD LINES
WITH BOUNDARIES OF
Ft FETTERMAN MILITARY RESERVATION.

IN TOWNSHIP'S 32 & 33 NORTH, RANGES 71, 72 & 73 WEST, 6th PRL. MER. Wy. TER.

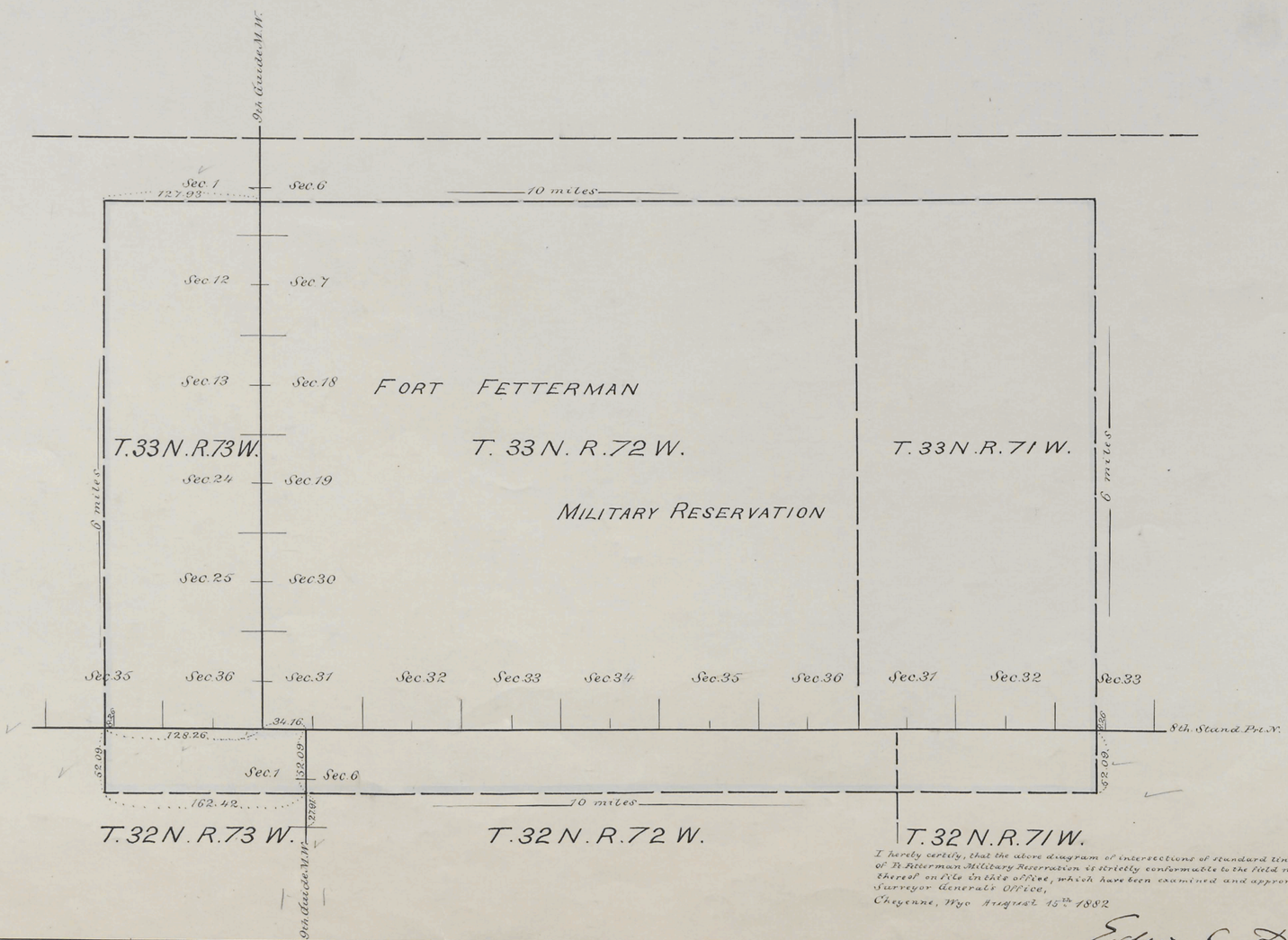

Surveys Designated	By Whom surveyed	Date of Contract	Amount of surveys mls. chs. lks.	When surveyed
Exter. lines of Ft Fetterman Mil. Res.				
8th Stand. Pri. W. in T. 33 N., Rgs. 71 & 72 West and 9th Guide Mer. W. in T. 32 N., betw. Rgs 72 & 73 West	W. B. Yerby	May 7th 1879		July 5, 8 & 9, 1879
8th Stand. Pri. W. in T. 33 N., Range 73 W.	Downey & Grant	Aug 12, 1880		Sep. 7, 1880
9th Guide M. W. in T. 33 N., betw. Rgs. 72 & 73 W.	Mc. Carthy & Moore	Febr. 2, 1881		Feb. 14, 1881

Scale, 80 chains to an inch.

I hereby certify, that the above diagram of intersections of standard lines with the boundaries of Ft. Fetterman Military Reservation is strictly conformable to the field notes of the survey thereof on file in this office, which have been examined and approved.
Surveyor Generals Office,
Cheyenne, Wyo August 15th 1882

Edw. C. David
Surveyor Gen'l

904

(10)
Indexed

Click Here for Field Notes

Ret. / Resurvey Notes, All or Part

646

EXTERIOR LINES.

Scale 3 miles to an inch. Magnetic variation East.

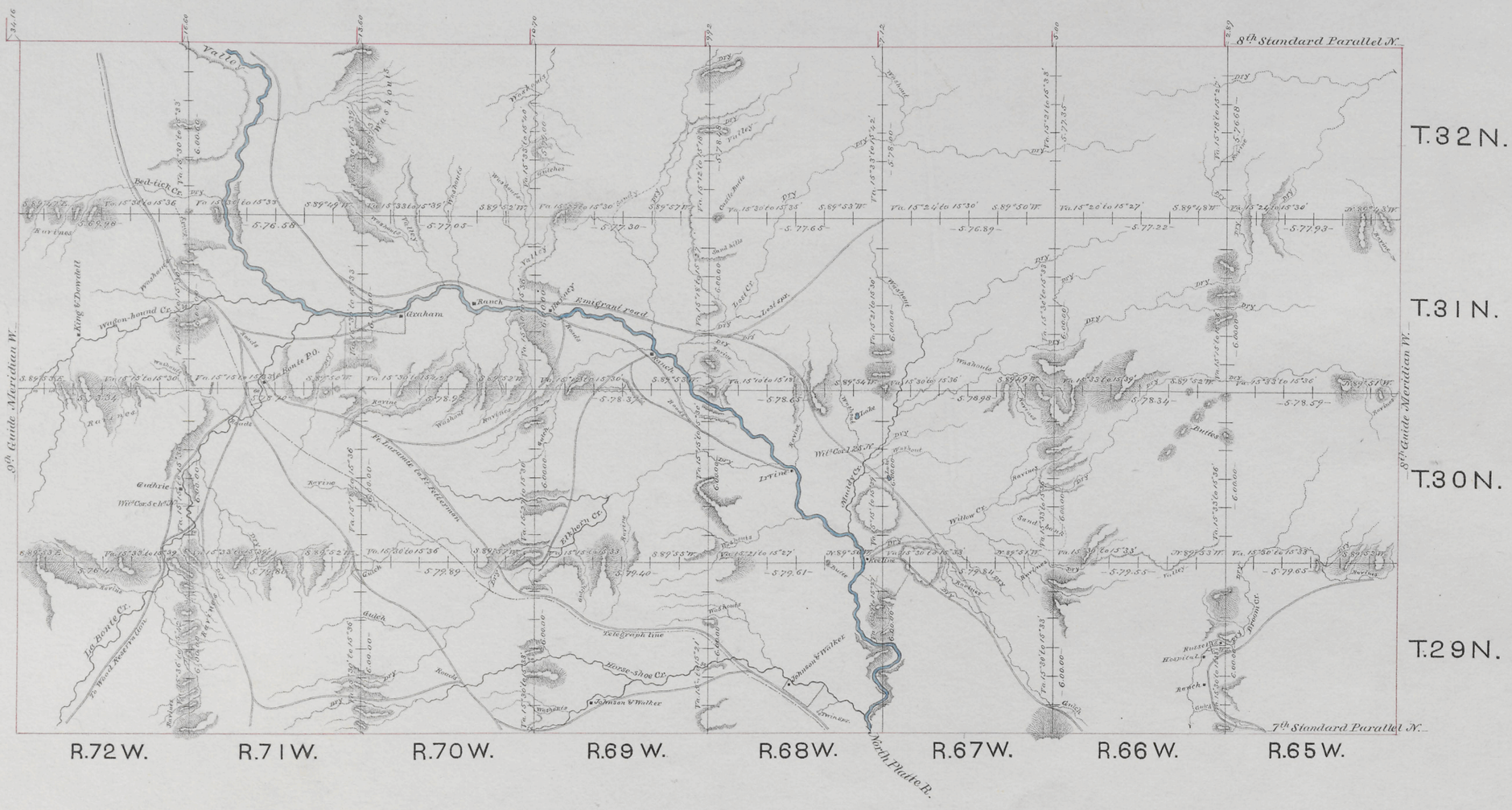

Surveys designated.	By whom surveyed.	Date of contract.	Amount of surveys	When surveyed
			Mls. Chs. Lks.	
Exterior lines.	Wm B. Yerby	May 7, 1879.	311 . 18 . 18	Sept & Oct. 1879.
Connections.	" " "	" " "	65 . 83	" " "

I hereby certify that the above diagram of the exterior lines of Townships 29, 30, 31 & 32 N. Ranges 65 to 72 inclusive, West of the 6th Principal Meridian, in Wyoming Territory, is strictly conformable to the original field notes of the survey thereof, on file in this office, which have been examined and approved.

Surveyor General's Office,
Cheyenne, Wyo. Feby. 7, 1880

Edw. C. David
Surveyor General.