3042

ORIGINAL

SUPPLEMENTAL PLAT No. 7

TOWNSHIP No. 32 NORTH, RANGE No. 77 WEST OF THE SIXTH PRINCIPAL MERIDIAN WYOMING.

Scale 1 in = 10 chs.

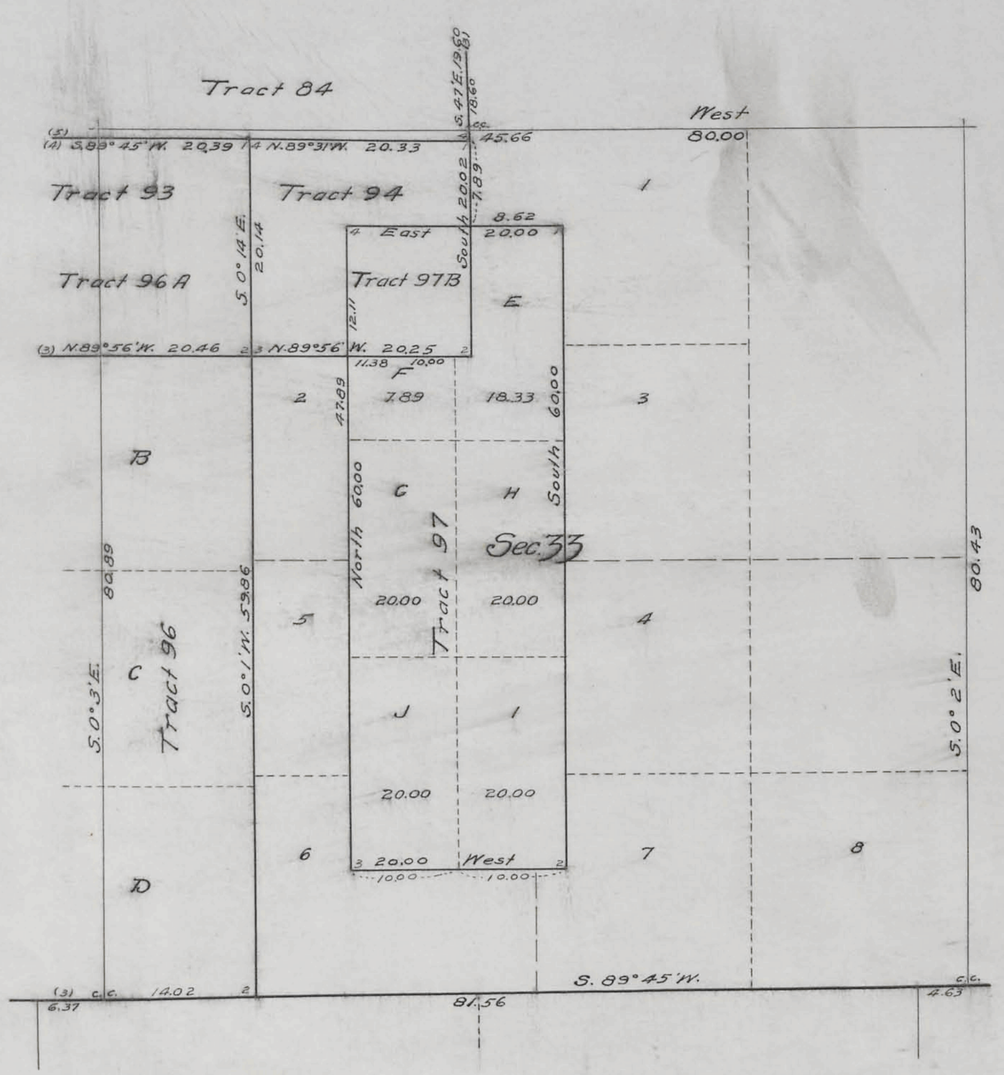

Public Survey Office,

Cheyenne, Wyoming, January 7, 1927.

This Supplemental Plat No. 7, Resurvey of T. 32 N., R. 77 W., 6th. Principal Meridian, Wyoming, approved Oct. 22, 1921 and Feb. 7, 1924 is prepared in accordance with directions given in Commissioner's letter "E" Cheyenne 042267 dated Nov. 16, 1926 for the purpose of subdividing Tract 97 into sub-tracts in order to permit the proposed amendment of HE 042267 and is hereby approved.

Joel Q. Naret.
Office Cadastral Engineer

DEPARTMENT OF THE INTERIOR

GENERAL LAND OFFICE

Washington, D. C., January 14, 1927.

This plat having been correctly prepared in accordance with the regulations of this office, is hereby accepted.

Thos C Havell
Assistant Commissioner.

1942-K

Transmitted to Cheyenne L.O. 20.1927

32 - 77

3041 ORIGINAL (4-675a) Accepted March 26, 1924

Supplemental Plat No. 6
Resurvey Township No. 32 North, Range No. 77 West of the 6th Principal Meridian, Wyoming.

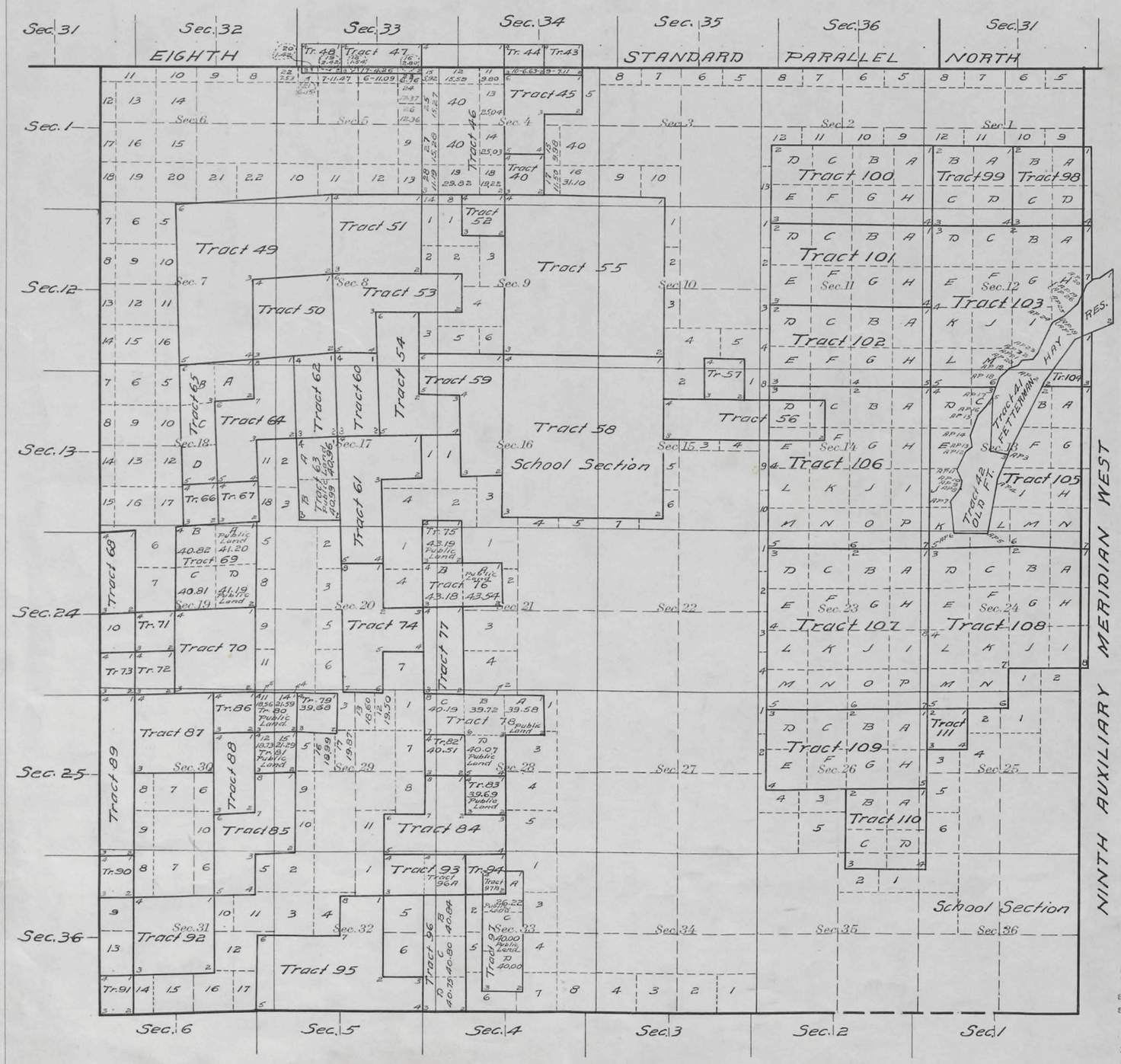

This Supplemental Plat No. 6, resurvey T.32 N., R. 77 W., of the 6th P.M., Wyoming, plats approved October 22, 1921 and December 30, 1922, is prepared in accordance with Commissioner's letter "E" (963016 et al) dated January 25, 1924, for the purpose:

First; of designating that part of Tracts 43 and 44, within T. 32 N., R. 77 W. and replatting the lands in Section 4 in harmony with the proposed amendment of S.S. Wyo., List 16, for Lots 3 and 4, Sec. 4 of the plat approved Dec. 4, 1891.

Second; of designating that part of Tracts 47 and 48 within T.32 N., R. 77 W. and replatting lands in Sec. 5 in harmony with the proposed amendment of S.S. Wyo., List 16, for Lots 3 and 4, Sec. 5, Lot 1, Sec. 6, of the plat approved Dec. 4, 1891.

Third; of subdividing that part of segregated Tract No. 46 within T. 32 N., R. 77 W. into legal subdivisions and fractional lots of the independent resurvey, for the purpose of providing for the proposed amendment of D.E. 1674, for E½ Sec. 5, of the plat approved Dec. 4, 1891.

Fourth; of showing Tract No. 76 divided into original subdivisions or aliquot parts and Tracts Nos. 75 and 76 replatted (as public lands) in order to provide for the proposed amendment of D.E. Nos. 131 and 412 for S½NE¼, NW¼NE¼, Sec. 20 of the plat approved Dec. 4, 1891.

Fifth; of showing Tract No. 69 divided into its original legal subdivisions or aliquot parts and replatted (as public lands) in order to provide for the amendment of S.S. Wyo. List 9, for NE¼ Sec. 19 of the plat approved Dec. 4, 1891.

Sixth; of showing Tract No. 78 divided into its original legal subdivisions or aliquot parts and Tracts Nos. 78, 82 and 83 replatted (as public lands) and Lot 2, Sec. 29 of the township resurvey, divided into its technical east and west halves in order to provide for the proposed amendment of H.E. 2446 for NW¼NW¼ Sec. 28, E½NE¼, NW¼NE¼ Sec. 29; I.S.S. Wyo. List 9, SW¼NE¼, Sec. 29, and S.S. Wyo. List 5, NE¼SE¼, Sec. 29 of the plat approved Dec. 4, 1891.

Seventh; of showing Tracts Nos. 80 and 81 subdivided into fractional lots of Secs. 29 and 30, and Tracts Nos. 79, 80 and 81 replatted (as public lands) and Lot 6 Sec. 29 of the township resurvey divided into its technical east and west halves in order to provide for the amendment of I.S.S. Wyo. List 9, for NW¼NW¼ Sec. 29, H.E. 1628, NE¼NW¼ Sec. 29, SW¼NW¼ Sec. 29 of the plat approved Dec. 4, 1891.

Eighth; of showing Tract No. 96 divided into its original subdivisions or aliquot parts and replatted (as public lands) for the purpose of providing for amendment of S.S. Wyo. List 16 for W½W½ Sec. 33 of the plat approved Dec. 4, 1891.

Ninth; of showing Tract No. 97 divided into its original legal subdivisions or aliquot parts and replatted (as public lands) for the purpose of providing for amendment of H.E. 312 for E½NW¼, NE¼SW¼ Sec. 33 of the plat approved Dec. 4, 1891, and to eliminate the conflict between Tracts 97 and 94.

Tenth; of showing Tract No. 63 divided into its original legal subdivisions or aliquot parts and replatted (as public lands) for the purpose of providing for the amendment of S.S. Wyo. List 6, E½SE¼ Sec. 18 of the plat approved Dec. 4, 1891.

And is hereby approved.

Office of U. S. Surveyor General,
Cheyenne, Wyoming, February 7, 1924.

Clyde W. Atherly
Surveyor General

Surveys Designated	By Whom Surveyed	Group		Amount of Surveys			When Surveyed	
		No.	Date	Mls.	chs.	lks.	Begun	Completed

CWR.

1942-J

32 - 77
Trans to Douglas
May 10, 1924

ORIGINAL

Survey accepted February 10, 1923

3039

1942-H

Supplemental Plat No. 4

Portion Resurvey Township No. 32 North, Range No. 77 West of the Sixth Principal Meridian, Wyoming

Tracts 98, 99, 100, 101, 102, 103, 104, 105 and 106, Surveyed by Alonzo H. Adams, U.S.C.E. Group No. 62

Scale, 20 Chains to an Inch

Sections 1, 2, 11, 12, 13 and 14

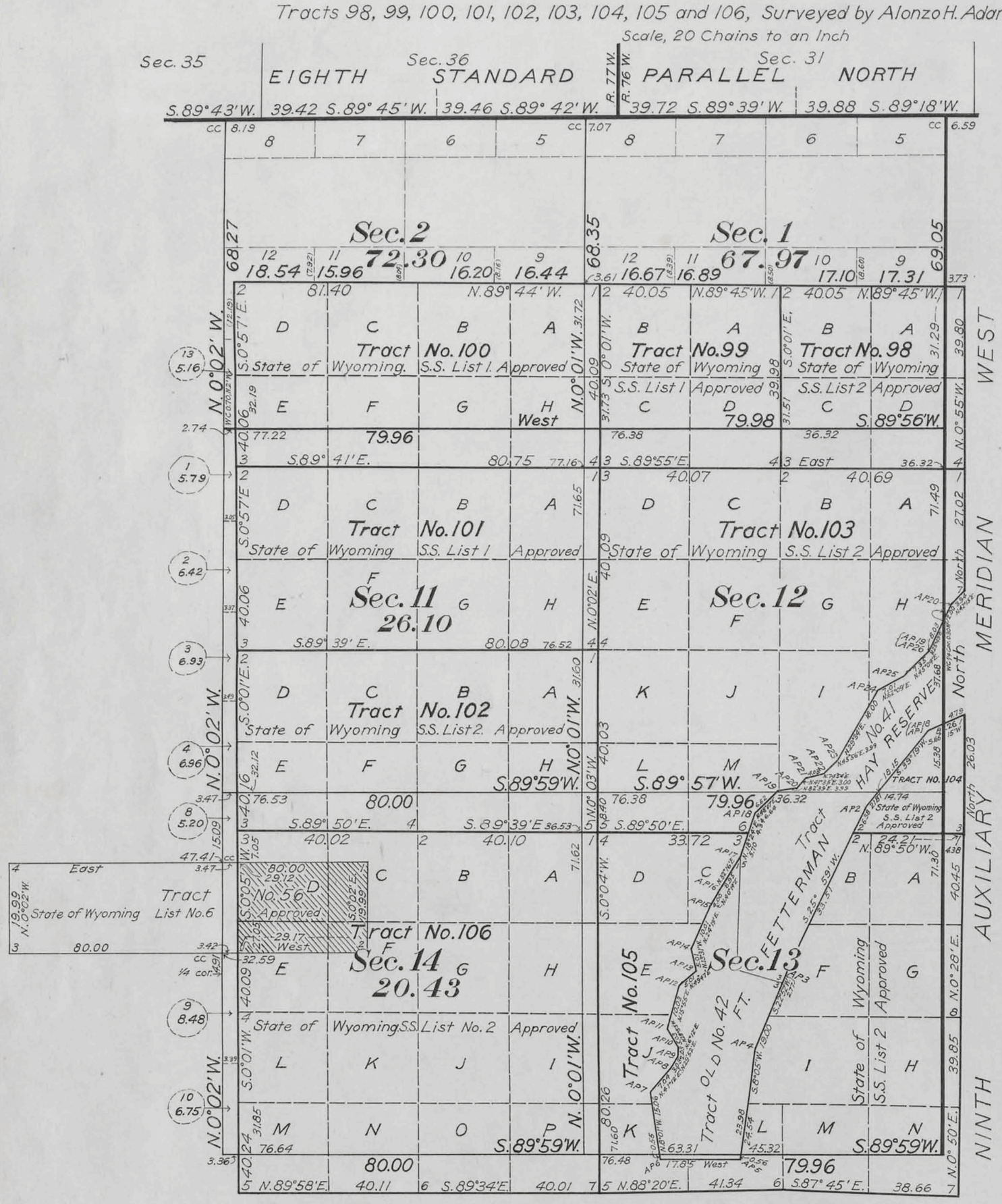

Table of Conflicts

Area of conflict of Tract 106-C with Tract 56	11.83	Acres
Area of Tract 106-C, exclusive of conflict with Tract 56	28.17	"
Area of conflict of Tract 106-D with Tract 56	25.90	"
Area of Tract 106-D, exclusive of conflict with Tract 56	14.10	"
Area of conflict of Tract 106-E with Tract 56	14.09	"
Area of Tract 106-E, exclusive of conflict with Tract 56	25.91	"
Area of conflict of Tract 106-F with Tract 56	6.45	"
Area of Tract 106-F, exclusive of conflict with Tract 56	33.55	"
Area of conflict of Tract 56 with Tracts 106-C, 106-D, 106-E and 106-F	58.27	"
Area of Tract 56, exclusive of conflict with Tracts 106C, 106-D, 106-E and 106-F	101.73	"

Note: The total areas shown in Sections 1, 2, 11 and 14 represent the totals of areas appearing in said sections

This Supplemental Plat of Portion Resurvey Township No. 32 North, Range No. 77 West of the Sixth Principal Meridian, Wyoming, is strictly conformable to the field notes of the resurvey thereof by W. H. Clark, under Group 5, approved October 22, 1921, and the segregation of state lands by Alonzo H. Adams, under Group 62, on file in this office, which have been examined and approved

Office of U.S. Surveyor General,

Cheyenne, Wyoming

December 30, 1922

Clyde W. Atherly.

Surveyor General

All tract segregations shown hereon, as being subdivided into sub-tracts and Tract 104, represent the position and form of said tracts under the original description as referred to the survey by W. O. Owen, plats approved December 4, 1891, and April 15, 1893, located as such on the ground according to the corners of the Owen survey

Resurvey	Description By Original Survey									
Tract No.	T.	R.	Sec.	Subdivisions	ENTRY Kind*	ENTRY List No.	Status in Land Office	Entryman	Surveyed By	Plat Approved
98	32	77	1	SE4	S.S.	2	Approved	State of Wyoming	W. O. Owen	December 4, 1891
99	"	"	1	SW4	"	1	"	" " "	"	December 4, 1891
100	"	"	2	SW4, SE4	"	1	"	" " "	"	December 4, 1891
101	"	"	11	NE4, NW4	"	1	"	" " "	"	December 4, 1891
102	"	"	11	SW4, SE4	"	2	"	" " "	"	December 4, 1891
103	"	"	12	Lots 1, 2 and 3, NE4NE4, W2NE4, NW4, W2SW4, NE4SW4	"	2	"	" " "	"	April 15, 1893
104	"	"	12	Lot 4	"	2	"	" " "	"	April 15, 1893
105	"	"	13	Lots 1, 3, 5, 6, 7, 8, 10 and 11, E2NE4, NW4NW4, SW4SE4, E2SE4	"	2	"	" " "	"	April 15, 1893
106	"	"	14	All	"	2	"	" " "	"	December 4, 1891

For Index to Tracts 41, 42 and 56 see Supplemental Plat No. 3 of Resurvey T. 32 N., R. 77 W., approved October 22, 1921

For table of mileage see Supplemental Plat No. 5

* Approved List No. 1 refers to "Penitentiary"

Approved List No. 2 refers to "Deaf, Dumb and Blind Asylum"

Sent to Dropped P.O. March 15, 1923

32-77

ANT

ALR

Click Here for Field Notes to Private Land Claims

1942-1

ORIGINAL

Survey accepted February 10, 1923

Supplemental Plat No. 5

Portion Resurvey Township No. 32 North, Range No. 77 West of the Sixth Principal Meridian, Wyoming

Tracts 107, 108, 109, 110 and 111, Surveyed by Alonzo H. Adams, U.S.C.E. Group No. 62

Sections 23, 24, 25, 26, 35 and 36

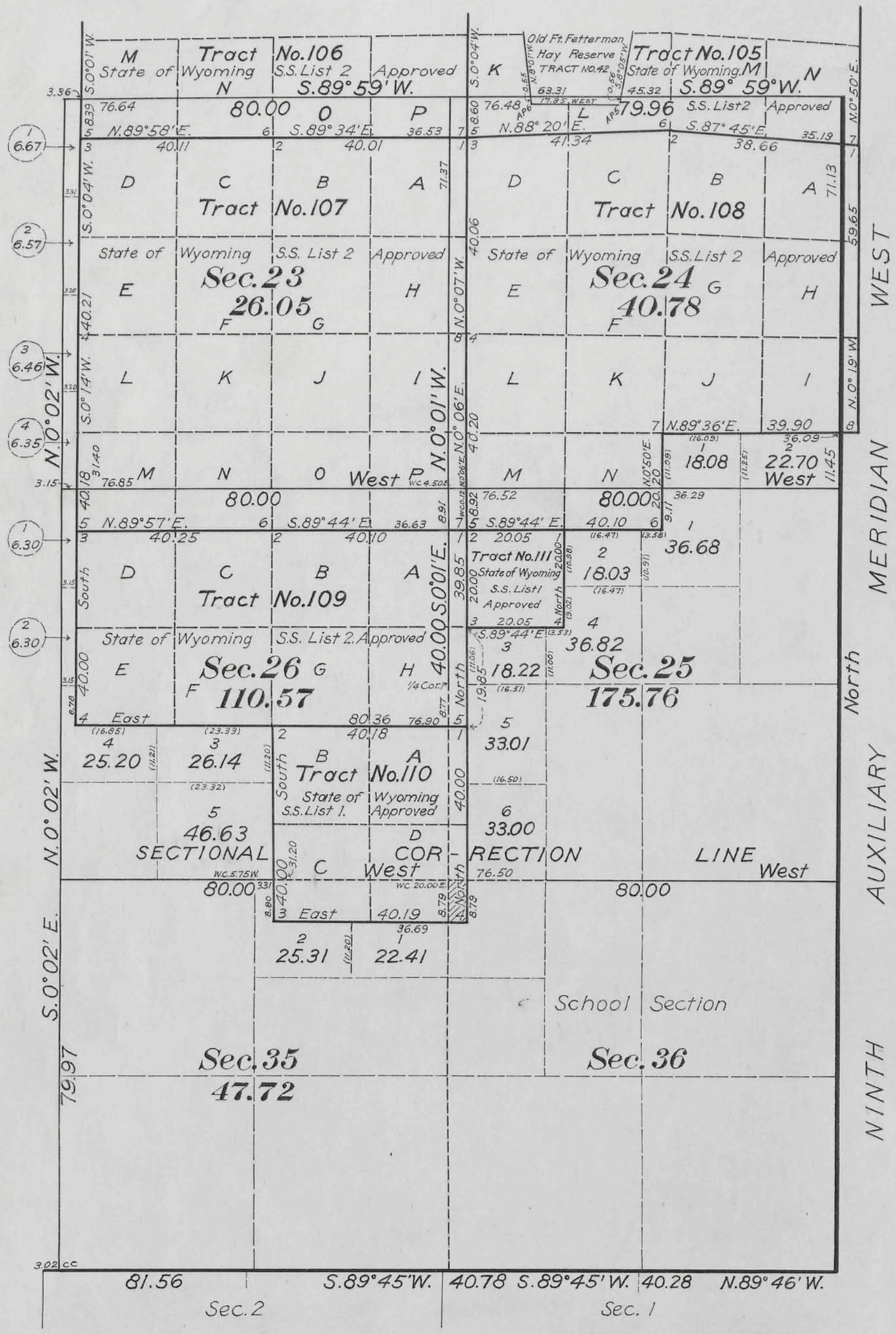

Table of Conflicts	
Area of conflict of Tract 110-D with NW¼NW¼ Section 36	3.08 Acres
Area of Tract 110-D, exclusive of conflict with NW¼NW¼ Section 36	36.92 "

Note: The total areas shown in Sections 23, 24, 25, 26 and 35 represent the totals of areas appearing in said sections

This Supplemental Plat of Portion Resurvey Township No. 32 North, Range No. 77 West of the Sixth Principal Meridian, Wyoming, is strictly conformable to the field notes of the resurvey thereof by W.H. Clark, under Group 5, approved October 22, 1921, and the segregation of state lands by Alonzo H. Adams, under Group 62, on file in this office, which have been examined and and approved

Office of U.S. Surveyor General,
Cheyenne, Wyoming
December 30, 1922

Clyde W. Atherly.
Surveyor General

All tract segregations shown hereon as being subdivided into sub-tracts and Tract 111 represent the position and form of said tracts under the original description as referred to the survey by W. O. Owen, plat approved December 4, 1891, located as such upon the ground according to the corners of the Owen survey

Resurvey	Description By Original Survey									
Tract No.	T.	R.	Sec.	Subdivisions	Entry Kind	Entry No.	Status In Land Office	Entryman	Surveyed By	Plat Approved
107	32	77	23	All	S.S.	2	Approved	State of Wyoming	W. O. Owen	December 4, 1891
108	"	"	24	NE¼ NW¼ SW¼ N½ SE¼	"	2	"	" " "	"	" " "
109	"	"	26	NE¼ NW¼	"	2	"	" " "	"	" " "
110	"	"	26	SE¼	"	1	"	" " "	"	" " "
111	"	"	25	NW¼NW¼	"	1	"	" " "	"	" " "
105 and 106	"	"		See Supplemental Plat No. 4						

Approved List No. 1 refers to "Penitentiary"
Approved List No. 2 refers to "Deaf, Dumb and Blind Asylum"

Surveys Designated	By Whom Surveyed	Group		Amount of Surveys			When Surveyed	
		No.	Date	Mls.	chs.	lks.	Begun	Completed
Segregated Tract Lines	Alonzo H. Adams	62	June 15, 1921	26	37	59	August 17, 1921	September 24, 1921
Connecting Lines	"	62		3	35	20	"	"
Township and Subdivision Lines	W. H. Clark	5	April 25, 1911					

32 - 77
Chas. F. Douglas T.C.
March 15, 1923

AMT

ALR

3036

ORIGINAL

Accepted June 21, 1922

Supplemental Plat No. 1

Resurvey NW¼ Township No. 32 North Range No. 77 West of the Sixth Principal Meridian Wyoming

Scale 20 Chains = 1 Inch

Sections 4, 5, 6, 7, 8, 9, 16, 17, 18

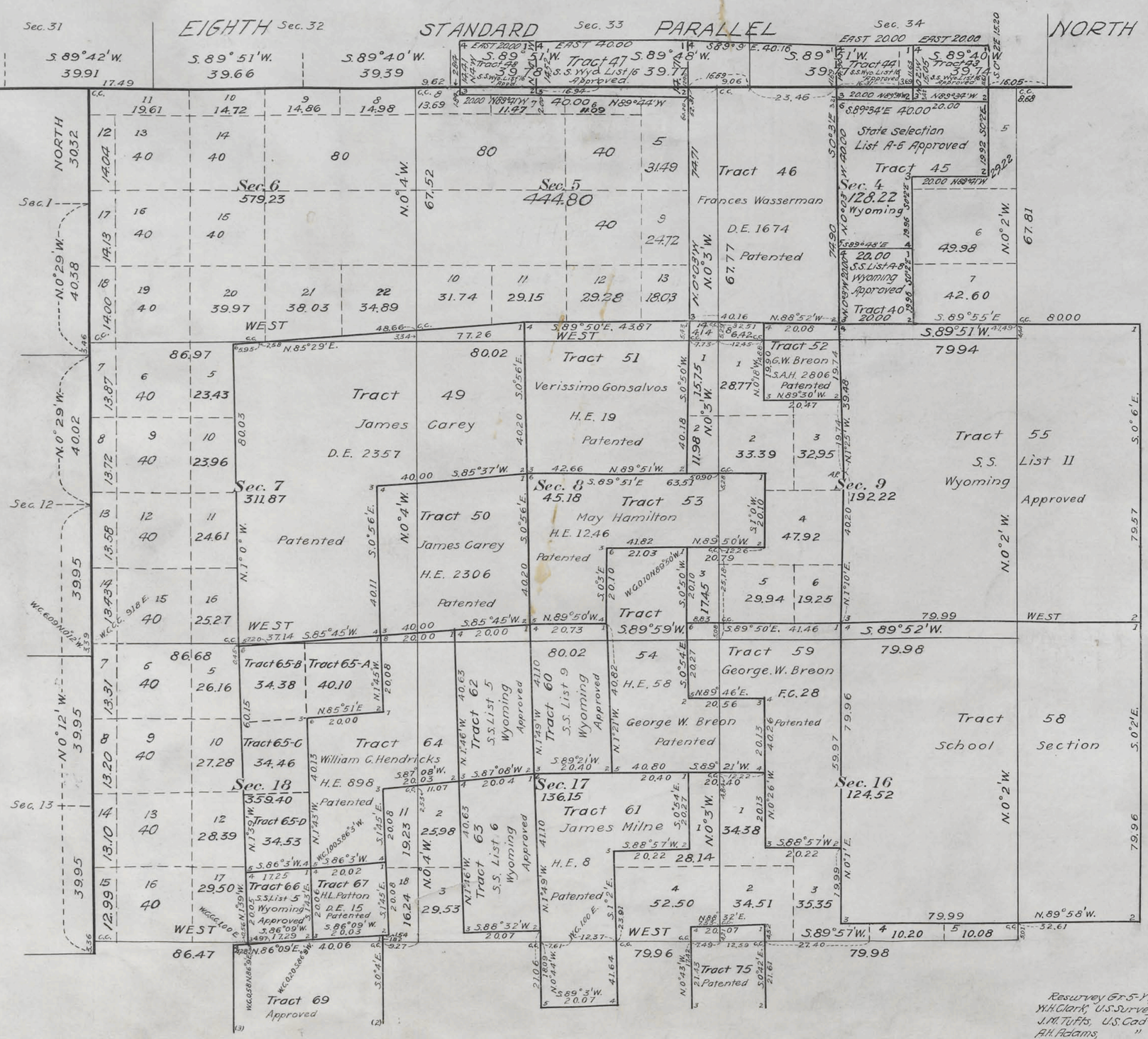

For Description of conflicts, Tracts 43, 44, 46 47, 48, with claims in T. 33 N., R. 77 W, see Plat of Resurvey of Secs. 33 and 34, T. 33 N., R. 77 W.

This Supplemental Plat No. 1 of the Resurvey of the NW¼ Township No. 32 North Range No. 77 West of the Sixth Principal Meridian, Wyoming, is strictly conformable to the field notes of the resurvey thereof on file in this office which have been examined and approved.

U.S. Surveyor General's Office
Cheyenne, Wyoming, October 22, 1921

Charles L. Decker
Surveyor General

Resurvey Gr. 5-Wyo.
W.H. Clark, U.S. Surveyor
J.M. Tufts, U.S. Cad'l. Eng'r
A.H. Adams, " "

1942-E

Trans to Douglas
Aug 1, 1922

32 - 77

3037

Accepted June 21, 1922

Supplemental Plat No 2.

Resurvey SW¼ Township No 32 North Range No 77 West of the Sixth Principal Meridian Wyoming

Scale 20 Chains = 1 Inch

Sections 19, 20, 21, 28, 29, 30, 31, 32, 33

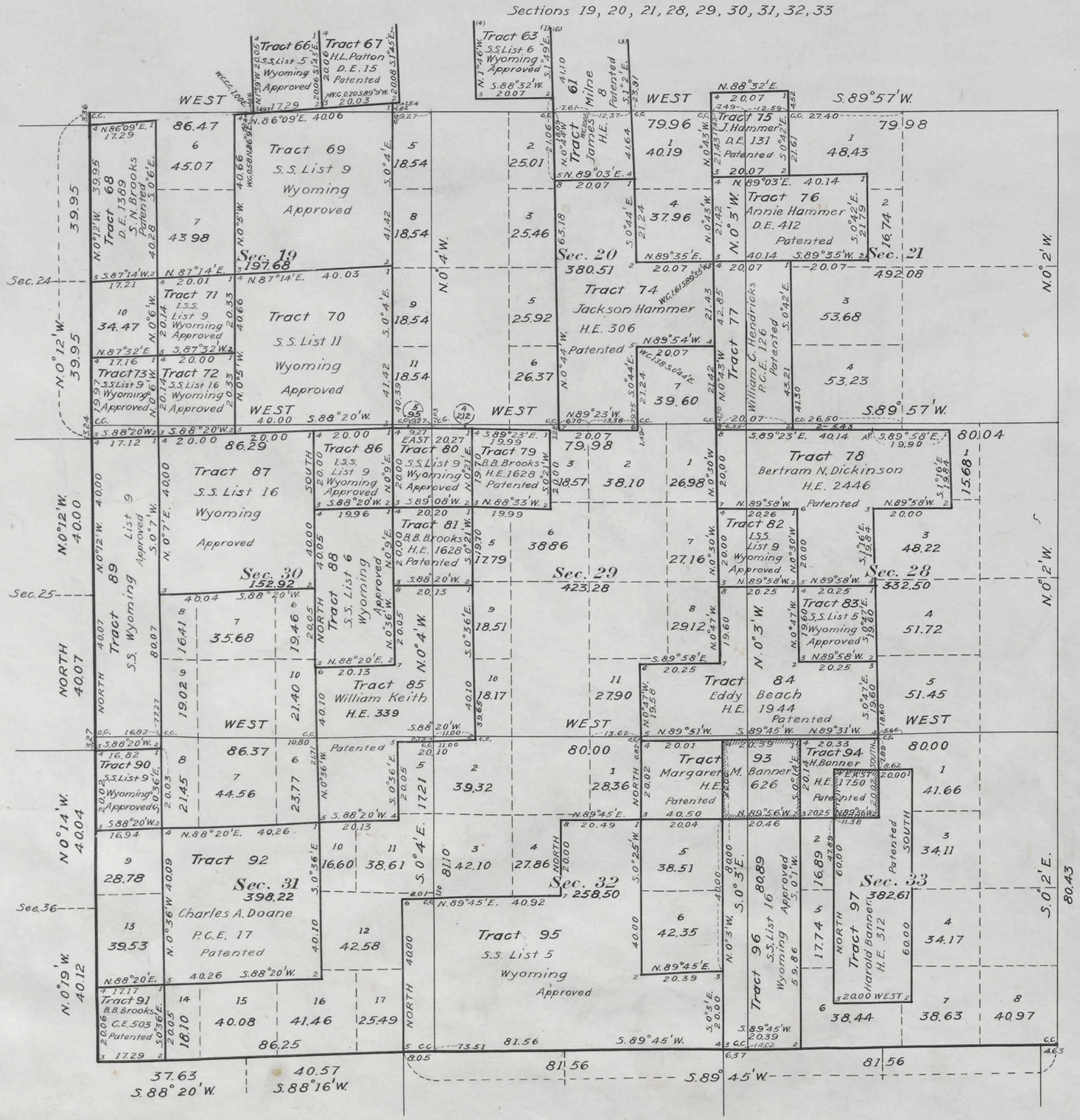

Tract 93, in conflict with Tract 96, to the extent of 40.99 Acres.
Tract 93, exclusive of its conflict with Tract 96, 40.23 Acres.
Tract 96 exclusive of its conflict with Tract 93, 122.13 Acres.
Tract 94, in conflict with Tract 97, to the extent of 13.78 Acres.
Tract 94, exclusive of its conflict with Tract 97, 26.96 Acres.
Tract 97, exclusive of its conflict with Tract 94, 106.22 Acres.

THIS SUPPLEMENTAL PLAT OF THE RESURVEY OF THE SW¼ TOWNSHIP NO.32 NORTH, RANGE NO.77 WEST OF THE SIXTH PRINCIPAL MERIDIAN, WYOMING, IS STRICTLY CONFORMABLE TO THE FIELD NOTES OF THE RESURVEY THEREOF, ON FILE IN THIS OFFICE, WHICH HAVE BEEN EXAMINED AND APPROVED.

OFFICE OF SURVEYOR GENERAL,
CHEYENNE, WYOMING,
October 22, 1921

Charles L. Decker
Surveyor General

Resurvey Gr. 5-Wyo.
W.H. Clark, U.S. Surveyor
J.M. Tufts, U.S. Cadl. Engr.

1942-F

Trans to Douglas
Aug. 1, 1922

32 - 77

3038

Accepted June 21. 1922

Supplemental Plat N° 3

Index Diagram

Resurvey Township N° 32 North Range N° 77 West of the Sixth Principal Meridian Wyoming

Group N° 5

INDEX FOR SEGREGATED TRACTS

Resurvey Tract N°	Description by Original Survey T	R	Sec.	Subdivisions	Entry Kind	Entry N°	Status in Land Office	Entryman
40	32	77	4	SW⁴SW⁴	S.S.	List A-8	Approved	Wyoming
41	32	76	7	Lots 6, 16				
	32	77	12	Lots 8, 9				
	32	77	13	Lot 2, 4	H.E.	677	Patented	Henry C. Jackson
42			13	Lots 9				
			14	Lots 3, 5, 6	H.E.	01272	F.C. Issued	Miguel E. Gomes
43			4	Lot 3	S.S.	List 16	Approved	Wyoming
44			4	Lot 4	S.S.	List 16	Approved	Wyoming
45			4	S² NW,⁴ NW⁴SW⁴	S.S.	List A-6	Approved	Wyoming
46			5	Lots 1, 2, S²NE,⁴ SE⁴	D.E.	1674	Patented	Frances Wasserman
47			5	Lots 3, 4	S.S.	List 16	Approved	Wyoming
48			6	Lot 1	S.S.	List 16	Approved	Wyoming
49			7	Lots 1, 2, 3, 4, E²W,² NE⁴	D.E.	2357	Patented	James Carey
50			7	SE⁴	H.E.	2306	Patented	James Carey
51			8	NW⁴	H.E	19	Patented	Verissimo Gonsalvos
52			8	NE⁴NE⁴	S.A.H.	2806	Patented	George W. Breon
53			8	W²SW,⁴ NE⁴SW,⁴ NW⁴SE⁴	H.E.	1246	Patented	May Hamilton
54			8	SE⁴SW⁴				
			17	E²NW,⁴ SW⁴NE⁴	H.E.	58	Patented	George W. Breon
55			9	All	S.S.	List 11	Approved	Wyoming
56			15	S²N²	I.S.S.	List 6	Approved	Wyoming
57			15	NE⁴NW⁴	H.E.	1701	Patented	John A McDermott
58			16	All	School	Section		Wyoming
59			17	N²NE,⁴ SE⁴NE,⁴ NE⁴SE⁴	F.C.	28	Patented	George W. Breon
60			17	W²NW⁴	S.S.	List 9	Approved	Wyoming
61			17	N²SW,⁴ SW⁴SW⁴				
			20	NW⁴NW⁴	H.E.	8	Patented	James Milne
62			18	E²NE⁴	S.S.	List 5	Approved	Wyoming
63			18	E²SE⁴	S.S.	List 6	Approved	Wyoming
64			18	W²NE,⁴ SE⁴NW,⁴ NE ¼SW⁴	H.E.	898	Patented	William C. Hendricks
65			18	NE⁴NW,⁴ Lots 1, 2, 3	S.S.	List 31	Valid	Wyoming
66			18	Lot 4	S.S.	List 5	Approved	Wyoming
67			18	SE⁴SW⁴	D.E.	15	Patented	Hugh L. Patton
68			19	Lots 1, 2	D.E.	1389	Patented	Silas N. Brooks

INDEX FOR SEGREGATED TRACTS

Resurvey Tract N°	Description by Original Survey T	R	Sec.	Subdivisions	Entry Kind	Entry N°	Status in Land Office	Entryman
69	32	77	19	NE⁴	S.S.	List 9	Approved	Wyoming
70			19	SE⁴	S.S.	List 11	Approved	Wyoming
71			19	NE⁴SW⁴	I.S.S.	List 9	Approved	Wyoming
72			19	SE⁴SW⁴	S.S.	List 16	Approved	Wyoming
73			19	Lot 4	S.S.	List 9	Approved	Wyoming
74			20	SW⁴NW,⁴ N²SW,⁴ SW⁴SW⁴	H.E.	306	Patented	Jackson Hammer
75			20	NW⁴NE⁴	D.E.	131	Patented	Jackson Hammer
76			20	S²NE⁴	D.E.	412	Patented	Annie Hammer
77			20	W²SE⁴	P.C.E.	126	Patented	William C. Hendricks
78			28	NW⁴NW⁴				
			29	E²NE,⁴ NW⁴NE⁴	H.E.	2446	Patented	Bertram N. Dickinson
79			29	NE⁴NW⁴	H.E.	1628	Patented	Bryant B. Brooks
80			29	NW⁴NW⁴	I.S.S.	List 9	Approved	Wyoming
81			29	SW⁴NW⁴	H.E.	1628	Patented	Bryant B. Brooks
82			29	SW⁴NE⁴	I.S.S.	List 9	Approved	Wyoming
83			29	NE⁴SE⁴	S.S.	List 5	Approved	Wyoming
84			29	NW⁴SE,⁴ S²SE,⁴ SE⁴SW⁴	H.E.	1944	Patented	Eddy Beach
85			29	W²SW⁴				
			30	SE⁴SE⁴				
			31	NE⁴NE⁴	H.E.	339	Patented	William Keith
86			30	NE⁴NE⁴	I.S.S.	List 9	Approved	Wyoming
87			30	W²NE,⁴ E²NW⁴	S.S.	List 16	Approved	Wyoming
88			30	SE⁴NE⁴ NE⁴SE⁴	S.S.	List 6	Approved	Wyoming
89			30	Lots 1, 2, 3, 4	S.S.	List 9	Approved	Wyoming
90			31	Lot 1	S.S.	List 9	Approved	Wyoming
91			31	Lot 4	C.E.	503	Patented	Bryant B. Brooks
92			31	SW⁴NE,⁴ SE⁴NW,⁴ NE⁴SW,⁴ NW⁴SE⁴	P.C.E.	17	Patented	Charles A. Doane
93			32	NE⁴NW,⁴ NW⁴NE⁴	C.E	626	Patented	Margaret M. Banner
94			32	NE⁴NE⁴	H.E.	1750	Patented	Harold Banner
95			32	SW⁴NE,⁴ NW⁴SE,⁴ S²SE,⁴ SW⁴	S.S.	List 5	Approved	Wyoming
96			33	W²W²	S.S.	List 16	Approved	Wyoming
97			33	E²NW,⁴ NE⁴SW⁴	H.E	312	Patented	Harold Banner

STATE SELECTIONS

Approved	List	N° 16	Educational, Penal and Reformatory Institutions
"	"	" 6	Indemnity selection
"	"	" 8	Indemnity selection
"	"	" 11	Agricultural College
"	"	" 2	Deaf, Dumb and Blind Asylum
"	"	" 5	Soldiers and Sailors Home
Unapproved	"	" 31	Indemnity
Approved	"	" 9	Indemnity
"	"	" 9	Soldiers and Sailors Home

This INDEX DIAGRAM of segregated tracts is a part of the official plat of the resurvey of Township No. 32 North, Range No. 77 West of the Sixth Principal Meridian and is hereby approved.

U.S. Surveyor General's Office
Cheyenne, Wyoming
October 22, 1921.

Charles L. Decker
Surveyor General

Description under the Original Surveys of State Lands under Approved Selections as shown on the Township Resurvey Plat within the shaded portion thereof

Sec. 1	SE⁴	List 2
Sec. 1	SW⁴	List 1
Sec. 2	S²	List 1
Sec. 11	N²	List 1
Sec. 11	S²	List 2
Sec. 12	NW,⁴ W²NE,⁴ NE⁴NE,⁴ NE⁴SW,⁴ W²SW,⁴ Lots 1, 2, 3, 4 as per plats Approved Dec. 4, 1891 and Nov. 22, 1887 and is intended to cover all of Sec. 12 outside of Hay Reserve	List 2
Sec. 13	E²NE⁴, NW⁴NW⁴, E²SE⁴, SW⁴SE⁴, Lots 1, 3, 5, 6, 7, 8, 10, 11 as per plats approved Dec. 4, 1891, and Nov. 22, 1887 and is intended to cover all of Sec. 13, outside of Hay Reserve	List 2
Sec. 14	All	List 2
Sec. 23	All	List 2
Sec. 24	NE⁴, N²SE⁴, W²	List 2
Sec. 25	NW⁴NW⁴	List 1
Sec. 26	N²,	List 2
Sec. 26	SE⁴,	List 1

Record area within said shaded portion 4650.81 acres.

Area determined from measurements of the resurvey 4702.63 acres of which 65.15 acres is in conflict with Tract 56

Area of Tract No 56, exclusive of its conflict with approved State Selections within said shaded portion equals 94.85 acs.

J.C.S.

AMT

1942-G.

Trans to Douglas
Aug. 1, 1922.

32 - 77

Click Here for Field Notes-Pt 1

Please use care

Click Here for Field Notes-Pt 2

Click Here for Exterior Notes

Accession no. 3035

(4-675 a)

ORIGINAL

Accepted June 21, 1922

Resurvey Township No. 32 North Range No. 77 West of the Sixth Principal Meridian, Wyoming

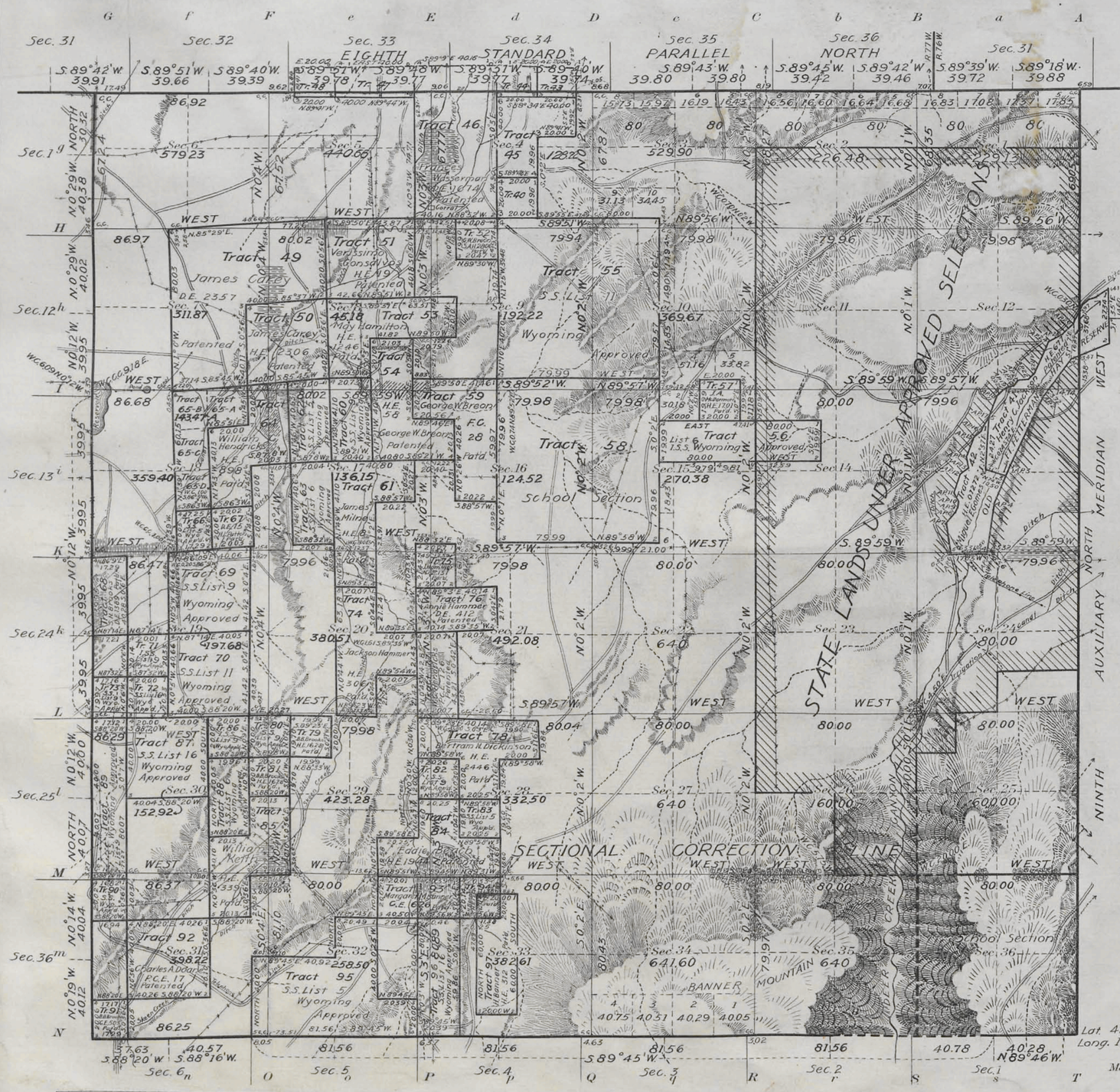

The shaded portion of this Township designated as "State Lands under Approved Selections" is intended to include the State selections originally described as shown on the accompanying index diagram.

See Supplemental Plat No. 1, NW quadrant.
" " " No. 2, SW "
" " " No. 3, Index Diagram

All claims shown hereon as segregated tracts are intended to represent the position and form of said tracts under their original description as referred generally to the plan of the original surveys; located as such on the ground in the presence of the confusion arising out of the unrelated original survey of the south and west bdys. and subdivisions by Jones & Sawin, and unrelated 1891 survey by W. O. Owen, as lands intended to be conveyed by the patents, and under these conditions, according to the best available evidence of their true position.

The discrepancies in the relative positions of the various tracts shown hereon are accounted for by the irregularities referred to in the original surveys.

The State Lands in the two east ranges of sections are shown conformed to the lines of the Independent resurvey by W. H. Clark in accordance with directions given in Commissioner's Letter "E" dated April 3, 1920.

School Section 36 as shown hereon represents the original position thereof as defined by the original survey.

Areas in Acres	
Public Land	
Indian Reservation	
Indian Allotments	
Mineral Claims	
Water Surface	
Total Area	

Surveys Designated	By Whom Surveyed	Group No.	Group Date	Amount of Surveys Mls.	chs.	lks.	When Surveyed Begun	Completed
Eighth. Std. Par. N. Resurv.	W. H. Clark	5	April 25, 1911	6	07	09	Oct. 28, 1914	Oct. 30, 1916
South Bdy. "	" " "	"	" " "	6	05	50	June 21, 1915	July 10 "
Ninth Auxiliary Mer. "	" " "	"	" " "	5	69	05	" 7, 1916	" 1 "
West Bdy. "	" " "	"	" " "	5	70	70	" 29, 1915	" 1 1915
Subdivisions "	" " "	"	" " "	58	14	63	Nov. 15 "	" 24 1916
Segregated Tracts	" " "	"	" " "	4	53	10	July 21, 1916	" 22 "
Connections	" " "	"	" " "	1	54	17	Nov. 15, 1915	" 24 "
Meander Resurv.	" " "	"	" " "	3	22	05	July 21, 1916	" 28 "
Segregated Tracts Connections	John M. Tufts	"	" " "	68 4	62 68	72 39	Aug. 25, 1919	Oct 8, 1919
Segregated Tracts	Alonzo H. Adams	5	April 1, 1921	7	8	87	Sept 29, 1921	Oct 8, 1921

The above map of Resurvey Township No. 32 North Range No. 77 West of the Sixth Principal Meridian Wyoming is strictly conformable to the field notes of the resurvey thereof on file in this office, which have been examined and approved

U. S. Surveyor General's Office.

Cheyenne, Wyoming. October 22, 1921

Charles L. Decker
Surveyor General.

1942-D

Trans. to Douglas, Wyo. Aug. 1, 1922

32 - 77

accession no. 3087

Click Here for Field Notes-Deer Creek Hay Reservation

T. 32 N., R. 77 W. 6 P.M.

T. 32 N., R. 76 W. 6 P.M.

Rec'd with Gen. Land's letter of April 15, 1893. Div "E"

Note!!! This certified copy takes precedence of the plat approved Dec. 8, 1896. See letter above, dated April 15, 1893, under E.

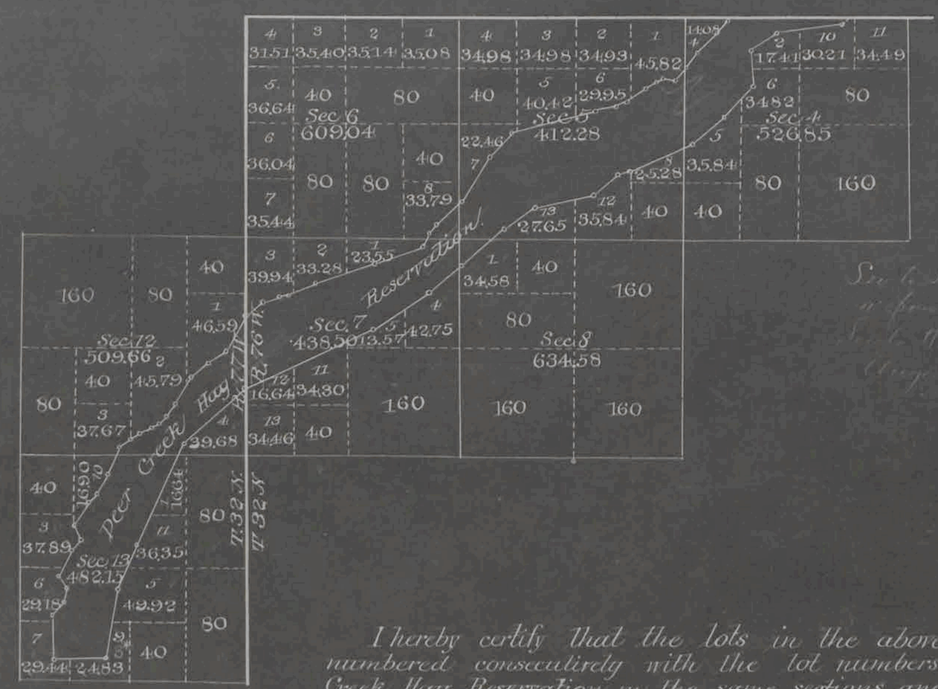

I hereby certify that the lots in the above sections are numbered consecutively with the lot numbers of the Deer Creek Hay Reservation in the same sections, and that the above diagram is a correct copy, of the original plats on file in this office.

Surveyor Generals Office,
Cheyenne, Wyo. April 15, 1893

Wm A. Richards
Chief Clerk

Posted April 23/93
N.F.C.

D 1925 D

32 - 76

30

Click Here for Correctional Field Notes

Click Here for Boundary Field Notes

34

Orig. sur. book 25, page 5
Resur. all except S.E. part bk 30, pg. 91.

3033

FORT FETTERMAN HAY RESERVATION
IN
TOWNSHIP No. 32 NORTH, RANGE No. 77 WEST OF THE 6TH PRINCIPAL MERIDIAN

Scale 40 chs. to 1 inch. Magnetic Var. East.

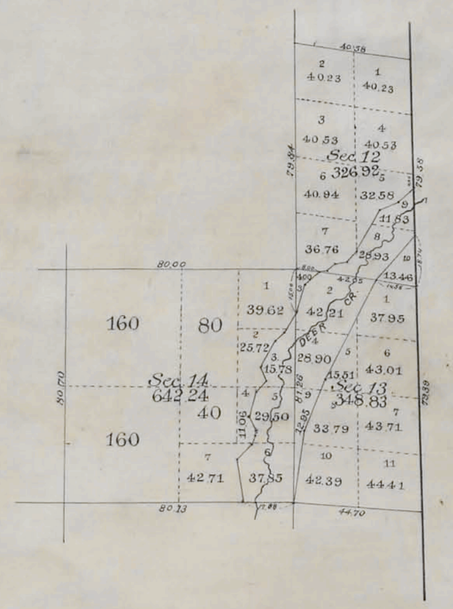

Amount of Surveys.

Boundary of Reservation	3 mls.	22 chs.	18 lks.
Connections		29 chs.	56 lks.
Resurvey of Secs. Bound.s	7 mls.	48 chs.	65 lks.

Area of Reservation 207.95 Acres.
Area of Re surveyed Secs. without Res.n 1110.04 „

Surveys Designated.	By Whom Surveyed.	Date of Instructions.	Magnetic Variation.
Correctional Survey of Ft Fetterman Hay Res.n	Wm. O. Owen	Oct. 11th 1886	15°-15'15' East
Resurvey of Bound.s of Sections 12, 13 & 14	„ „ „	Aug. 23rd 1887	14°57'-15°3' „

I hereby certify that the above plat of the Fort Fetterman Hay Reservation in Tp 32 N., Rg 77 W. of the 6th Principal Meridian in Wyoming Territory, is strictly conformable to the field notes of the correctional survey thereof on file in this office, which have been examined and approved.

Surveyor General's Office,
Cheyenne, Wyoming.
Nov. 22nd 1887

John Charles Thompson
U.S. Surveyor General

1942-B

32 - 77

Click Here for Field Notes

Orig. sur. book 25 page 5
Resur. along Hay Res'n bk 30, pg.

3032

Township No. 32 North Range No. 77 West of the 6th Principal Meridian

Total number of Acres 17,970.46

Surveys Designated	By Whom Surveyed	Date of Contract	Amount of Surveys M.	Ch.s	Lk.s	When Surveyed	Magnetic Declin'n
Township lines							
Subdivisions	Wm O. Owen	June 25, 1890	49	41	14	July 7 '14 '91	15° 24' East.
Connections	" " "		1	01	96		

Meanders of

Posts	Courses	Ch.s Lk.s	Posts	Courses	Ch.s Lk.s	Posts	Courses	Ch.s Lk.s

Subdivisional lines	at Minimum rates	48 mls	41 chs	14 lks
" "	" Intermediate "	1"	0"	0"
Connection "	" minimum "	1"	1"	96"

The above Map of Township No. 32 North, of Range No. 77 West of the 6th Principal Meridian, Wyoming, is strictly conformable to the field notes of the survey thereof on file in this Office, which have been examined and approved.

Surveyor General's Office,
Cheyenne Wyoming

Wm A. Richards
Sur.r Gen.l

1942-a

32 - 77

3034

Received with Sur. general's letter dated January 2, 1886

TOWNSHIP No. 32 NORTH, RANGE No. 77 WEST of the 6th Principal MERIDIAN.



Survey of Bds. of U.S. Hay Reservation in Secs. 12, 13, & 14.	
Course	Chs. Lks.
On E side of Res. Sec. 13	
N. 24°30' E.	17.00
Sec. 12.	
N. 72°15' E.	46.50
On S side of Res. Sec. 14	
N. 65°30' W.	26.00
On W side of Res. Sec. 14	
N. 24°30' E.	60.10
Sec. 13.	
N. 24°30' E.	15.20
Sec. 12.	
N. 57° E.	88.50
Total Survey	
Mls.	Chs.	Lks.
4	3	30

Sub. Rsk. Oct 20 1886
Suspending Secs. 12, 13 & 14

Suspension revoked Mar. 8/88.
But see plat approved Nov. 22/87.

Filed at local office
June 10, 1885
Letter 60632/85
Posted Feby 6/86
M.A.L.

Total number of Acres. 22 680. 18

Surveys Designated	By Whom Surveyed	Date of Contract	Amount of Surveys Mls.	Chs.	Lks.	When Surveyed	Magnetic Declination
S. & W. Township lines	Jones & Sawin	July 9th 1883	11	71	10	July 25th 26 1883	16° 10' East.
Subdivisions	" " "	" " "	59	38	4	Aug 11-16 "	16° 15 "
Connections	" " "	" " "	1	3	36	" " "	
Bds. U.S. Hay Resn.	" " "	" " "	4	3	30	" " "	
9th Aux. M.W.	W. O. Downey	July 11th 1882	5	77	0	Nov. 22nd 1882	
8th Stand. P.N.	Downey & Grant	Aug 12th 1880	5	74	68	Sep. 10th 1880	

The above amended Map of Township No. 32 North Range No. 77 West of the Sixth Principal Meridian Wyoming Territory is strictly conformable to the field notes of the survey thereof on file in this Office, which have been examined and approved.

Surveyor General's Office John H. McCormick
Sur. Genl.

Cheyenne, Wyoming
Jan. 2nd 1886

A. GAST & CO. - ST. LOUIS & N.Y.

1942-C

32 - 77

1942-C

Click Here for Field Notes

(25)

5

Resur. portion along Hay Res'r. bk 30, p. 34
" all except S.E. part. " 30 " 91

3031

TOWNSHIP No. 32 NORTH, RANGE No. 77 WEST of the 6th Principal MERIDIAN.

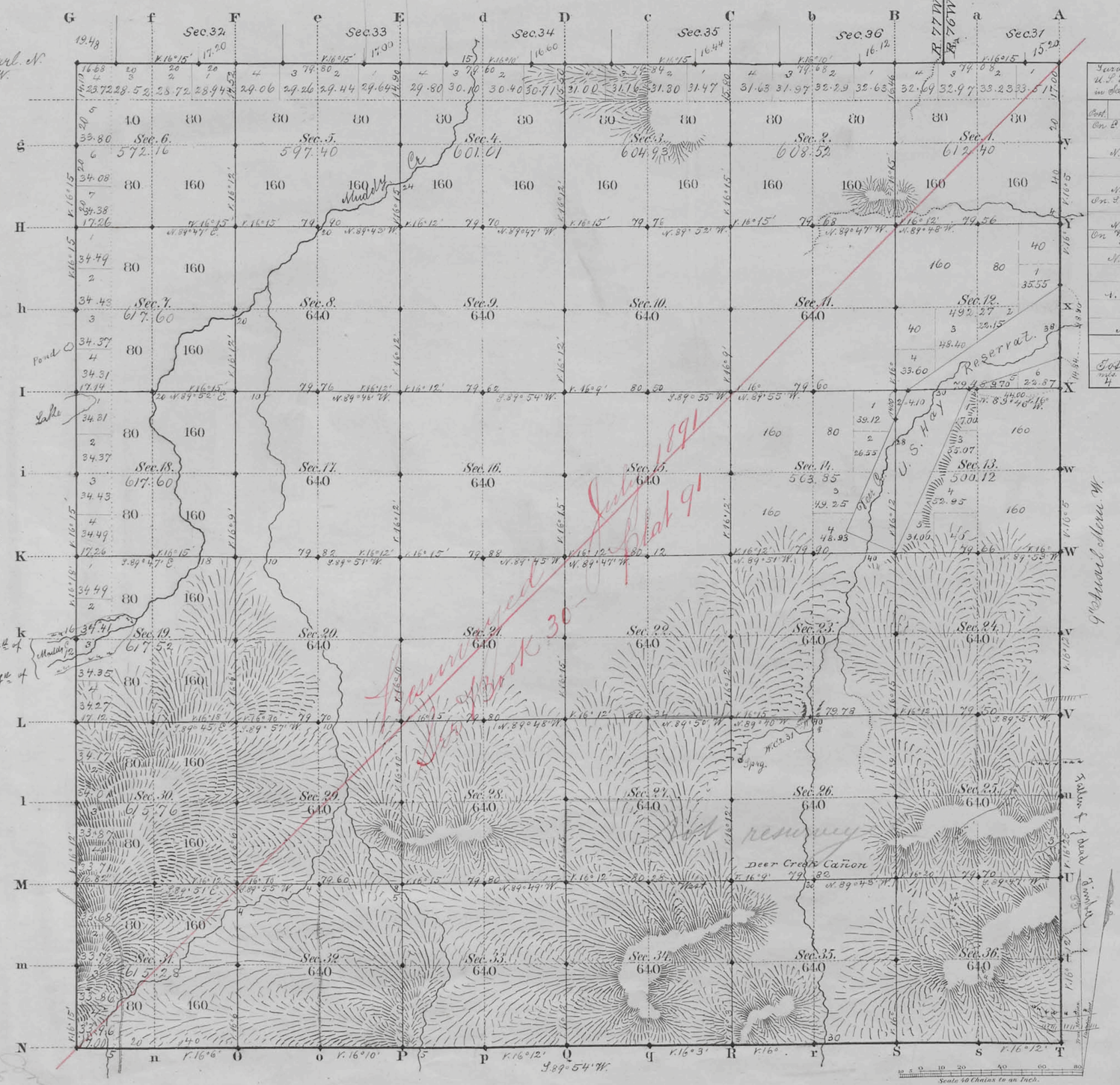

Total number of Acres. 22316.42

Surveys Designated	By Whom Surveyed	Date of Contract	Amount of Surveys Mile	Chs	Lks	When Surveyed	Magnetic Declination
5th W. Township lines	Jones & Lawin	July 9, 1883	11	71	10	July 25 26, 1883	16° 10' East
Subdivisions	" "	" "	59	38	04	Aug 11-16, 1883	16° 15' "
Connections	" "	" "	1	03	36	" "	
9th Guide M. W.	W. O. Downey	July 11, 1882	5	77	00	Novbr. 22, 1882	
8th Stand. P. N.	Downey & Grant	Aug. 12, 1880	5	74	68	Septbr. 10, 1880	
Resurvey of U. S. Hay Reservat.	Jones & Lawin	July 9, 1883	4	03	30	Aug 11-16, 1883	

The above Map of Township No. 32 North Range No. 77 West of the Sixth Principal Meridian Wyoming Territory is strictly conformable to the field notes of the survey thereof on file in this Office, which have been examined and approved

Surveyor General's Office,
Cheyenne Wyoming
February 8th 1884

Edw. C. Davis
Surv. Genl.

A. Gast & Co., St. Louis, Mo.

1942

Case
32-77

Click Here for Field Notes

4347

EXTERIOR LINES

Scale 1 inch = 2 miles. Mag. Var. East.



		Mis	Chs	Lks
Standard lines at minimum rates		46	50	55
" " " intermediate "		1	40	0
Guide " " minimum "		18	24	15
" " " intermediate "		5	36	15
Exterior " " minimum "		8	11	27
" " " intermediate "		3	61	0
Connection " " minimum "			40	14

I hereby certify that the above diagram of the 7th Standard Parallel North in Ranges 77, 78, 79 and 80 West; The 8th Standard Parallel North in Ranges 77, 78, 79 and 80 West; The 10th Guide Meridian West in Townships 29, 30, 31 and 32 North; and the Exterior lines of Township 32 North, Range 77 West of the 6th Principal Meridian in Wyoming, is strictly conformable to the field notes of the survey thereof on file in this office which have been examined and approved.

Surveyor Generals Office
Cheyenne, Wyoming. Dec. 7th, 1891

Wm A. Richards
Surveyor General

Surveys Designated	By Whom Surveyed	Date of Contract	Amount of Surveys Mis	Chs	Lks	Date of Survey	Magnetic Declin'n
Exterior Lines	Wm O Owen	June 25, ~~1891~~ 1890 #238	11	72	27	July 5-6, 1891	15° 30' East
7th Stand. Par	" " "	" " "	24	50	55	June 3-6, "	16° 05' "
8th Stand. Par	" " "	" " "	23	40	00	" 11-14 "	15° 48' "
10th Guide Mer.	" " "	" " "	23	60	30	" 8-10 "	16° 10' "
Connections	" " "	" " "		40	14		

2509

(25) accession no. 3165

Indexed

Click Here for Field Notes

EXTERIOR LINES.

Scale 3 miles to 1 inch. Magnetic Variation, E.

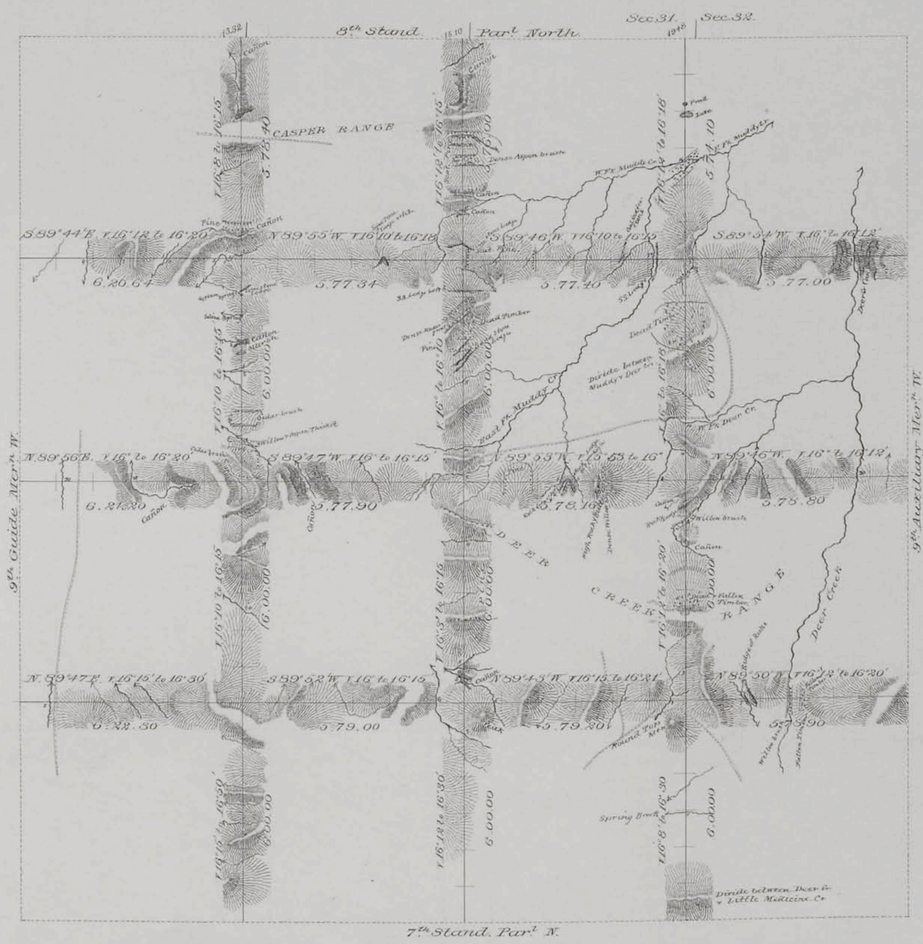

Surveys Designated	By Whom Surveyed.	Date of Contract	Amount of Surveys			When Surveyed.
			Mls	Chs	Lks	
Exterior lines	Jones & Sawin	July 9th 1883	144	36	34	July 19th-Aug 16th 1883
Connections	" "	" " "		47	90	" " "

I hereby certify that the above diagram of the Exterior lines of Tps 29, 30, 31 & 32 N, Rs 77, 78, 79 & 80 W of the 6th P.M., Wyoming Territory is strictly conformable to the field notes of the survey thereof on file in this office which have been examined and approved

Surveyor General's Office,
Cheyenne, Wyoming February 8th 1884

Edw. C. Davis
Sur. Genl.

1993

(24)

3024

Click Here for Field Notes

9TH AUXILIARY MERIDIAN WEST

In Tps. 29, 30, 31 and 32 North betw. Ranges 76 and 77 W. of the 6th P.M. Wy. T.

Scale 40 chs. to 1 inch. Mag. Var. East.

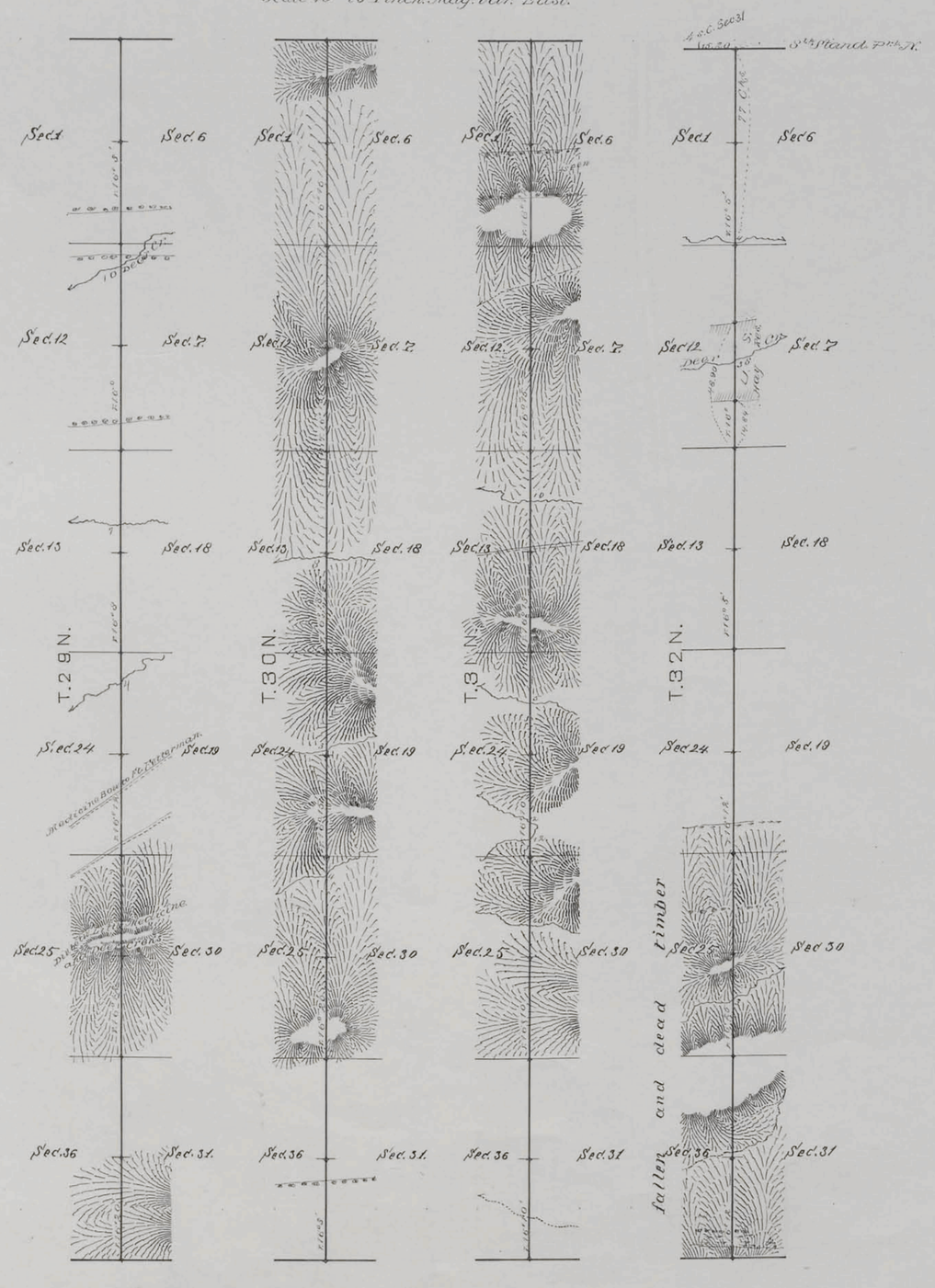

Survey Designated.	By whom surveyed.	Date of contract	Amount of Survey Mls.	Chs.	Lks	When surveyed.
9th Auxil. Mer. W.	W. O. Downey	July 11th 1882	23	77	01	Nov. 20th 1882
Current-ing	" " "	" " "		15	20	" " "

I hereby certify that the above diagram of the 9th Auxiliary Meridian West, in Tps. 29, 30, 31 and 32 N. betw. R's 76 & 77 W. of the 6th P.M. Wy. Ty. is strictly conformable to the field notes of the survey on file in this Office which have been examined and approved.

Surveyor Generals Office
Cheyenne Wyoming January 18th 1884

Edw. C. David
" Sur. Gen.

1935