3913

TOWNSHIP No. 33 NORTH, RANGE No. 75 WEST of the 6th Principal MERIDIAN.

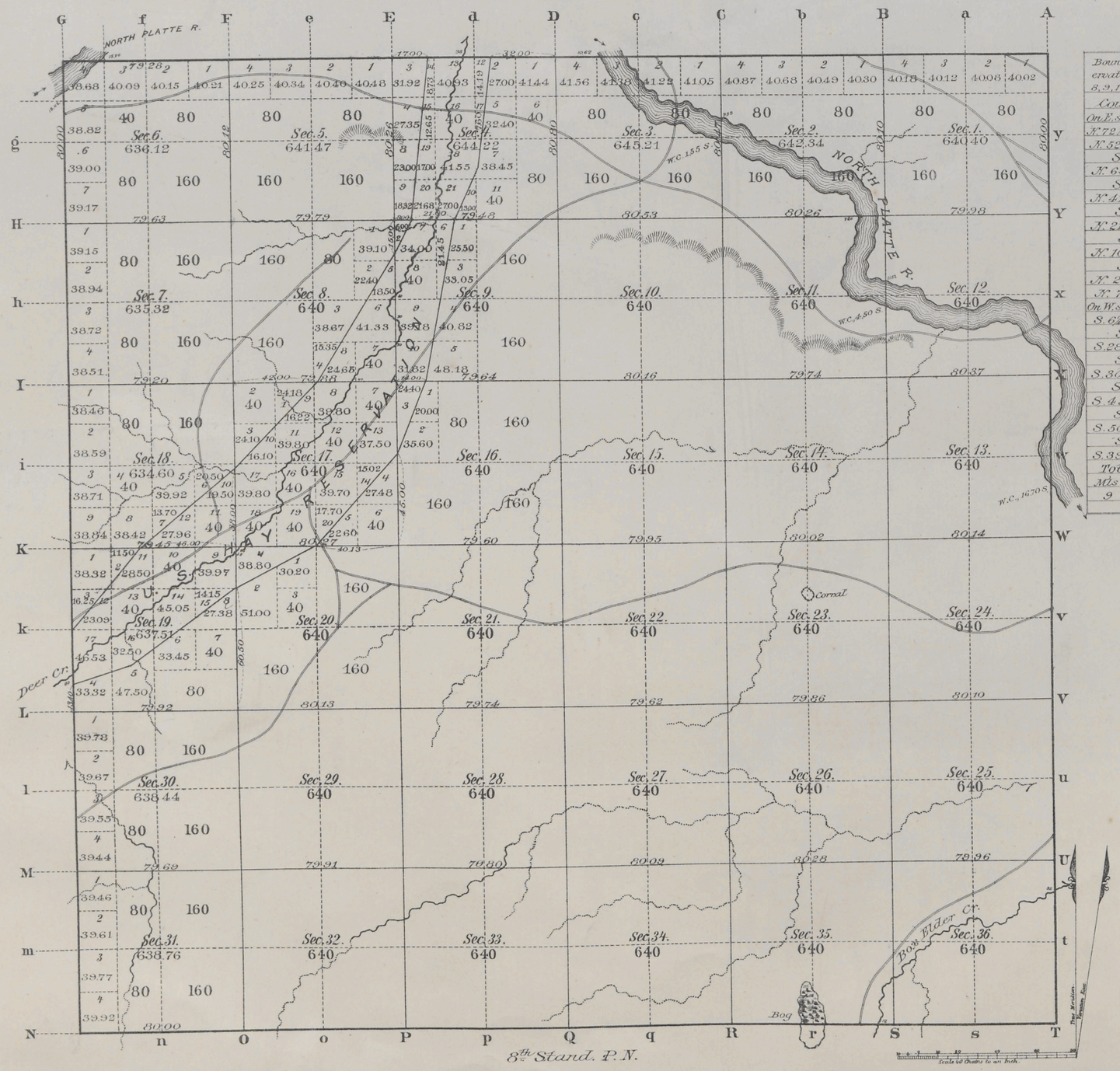

Boundaries of Reservation in Secs. 4, 8, 9, 16, 17, 18, 19 & 20.	
Course	Chs. Lks.
On E. side in Sec. 19.	
N. 72½° E.	33.00
N. 52¼° E.	61.00
Sec. 20.	
N. 64° E.	44.60
Sec. 17.	
N. 41¾° E.	60.30
Sec. 16.	
N. 21¾° E.	37.80
Sec. 9.	
N. 10¼° E.	81.30
Sec. 4.	
N. 25° E.	27.00
N. 7° E.	57.00
On W. side in Sec. 4.	
S. 6¼° W.	80.50
Sec. 9.	
S. 28° W.	17.00
Sec. 8.	
S. 30° W.	75.00
Sec. 17.	
S. 45° W.	59.50
Sec. 18.	
S. 50½° W.	59.50
Sec. 19.	
S. 39½° W.	52.00

Total Survey		
Mls	Chs	Lks
9	25	50

Total number of Acres. 23,034.39

Surveys Designated	By Whom Surveyed	Date of Contract	Amount of Surveys Mls	Chs	Lks	When Surveyed	Magnetic Declination
E.W. & N. Township lines	W. O. Owen	Sep. 20th 1881	17	79	28	Oct. 24, 31 and Nov. 1st 1881	16° 32' East
Subdivisions	M. N. Grant	Aug. 30th 1881	59	78	94	Jan. 2-9, 1883	16° 30' "
Connections							
8th Stand. P.N.	Downey & Grant	Aug. 12th 1880	6	0	0	Sep. 8 & 9, 1880	
Reservation Bds.	M. N. Grant	Aug. 30th 1881	9	25	50	Jan. 2-9, 1883	

The above amended Map of Township No. 33 North, Range No. 75 West of the Sixth Principal Meridian Wyoming Territory is strictly conformable to the field notes of the survey thereof on file in this Office, which have been examined and approved

Surveyor General's Office, John W. McCarney Surv. Genl.

Cheyenne, Wyoming
Jan. 2nd 1886

33 - 75

2261-C

3912

Supplemental Plat

Township Nº 33 North, Range Nº 75 West of the Sixth Principal Meridian, Wyoming.

Scale: 20 chs. to 1 inch.

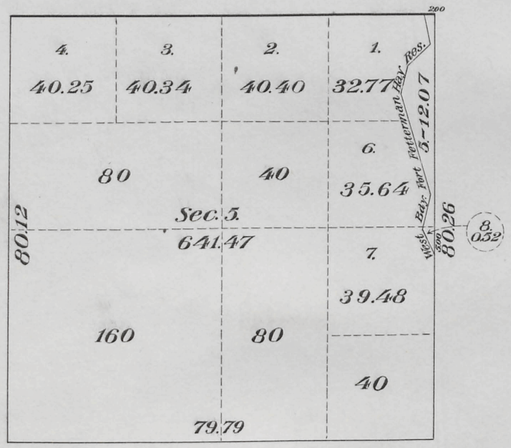

Office of U.S. Surveyor General,
Cheyenne, Wyoming, Dec. 27, 1907.

I hereby certify that this supplemental plat exhibits the correct legal and fractional subdivisions of Sec. 5, T. 33 N., R. 75 W. and that it is made in strict conformity with the field notes of the survey thereof as the same appear of record in this office.

See letter "E," Dec. 14, 1907.

Alpheus P. Hanson

U. S. Surveyor General.

G.Y.H.

A.M.T.

2261-B

Accepted by the Asst Commissioner in his letter "E" Jany 9. 1908. Triplicate forwarded to Douglas Land Office Dec. 27. 1907.

33-75

30

Click Here for Correctional Field Notes

Click Here for Boundary Field Notes

31

Orig. rec. T. 33N, R. 75W. Bk 28, pp. 34.
See 31A

3911

FORT FETTERMAN HAY RESERVATION
IN
TOWNSHIP No. 33 NORTH RANGE No. 75 WEST OF THE 6TH PRINCIPAL MERIDIAN

Scale 40chs to 1 inch. Magnetic Var: East.

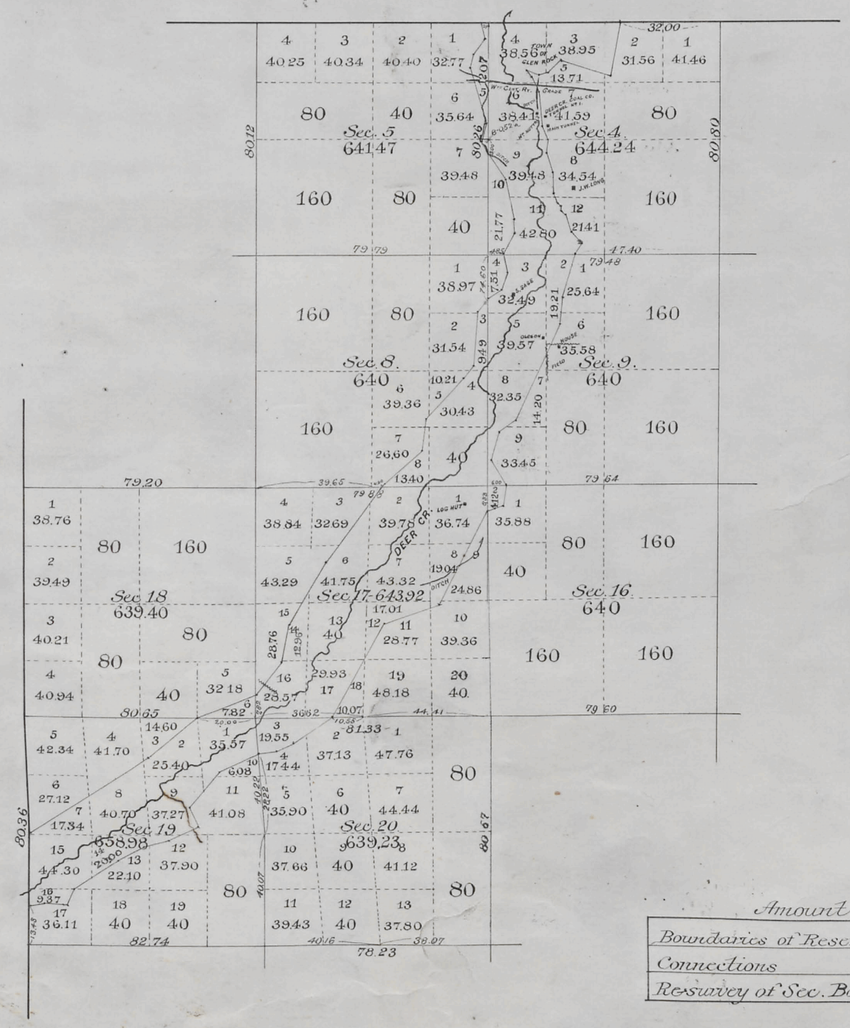

Amount of Surveys.

Boundaries of Reservation	10mls	33chs	56lks
Connections	2mls	10chs	23lks
Resurvey of Sec. Bounds	7mls	4chs	17lks

Area of Reservation 998.27 Acres.
Area of Resurveyed Secs without Res. Nos 19 & 20 1048.71 A.

Surveys Designated.	By Whom Surveyed.	Date of Instructions.	Magnetic Variation.
Correctional Survey of Fort Fetterman Hay Res.	Wm. O. Owen	Oct. 11th 1886	15°9'-15°18' East
Re-survey of Bounds of Sections 19 & 20	. . .	Aug. 23rd 1887	14°57'-15°00' "

I hereby certify that the above plat of the Fort Fetterman Hay Reservation in Sections 4, 5, 8, 9, 16, 17, 18, 19 and 20, in Tp 33 N., R. 75 W. of the 6th Principal Meridian, Wyoming Territory, is strictly conformable to the field notes of the correctional survey thereof on file in this office, which have been examined and approved

Surveyor General's Office,
Cheyenne, Wyo. Nov. 22nd 1887

John Charles Thompson
U.S. Surveyor General

2261-A

33-75

Click Here for Field Notes

(28)

accession no. 3910

Am. Sur. Hay Resn. bk. 30, pg. 3

TOWNSHIP No. 33 NORTH. RANGE No. 75 WEST of the 6TH Principal MERIDIAN.

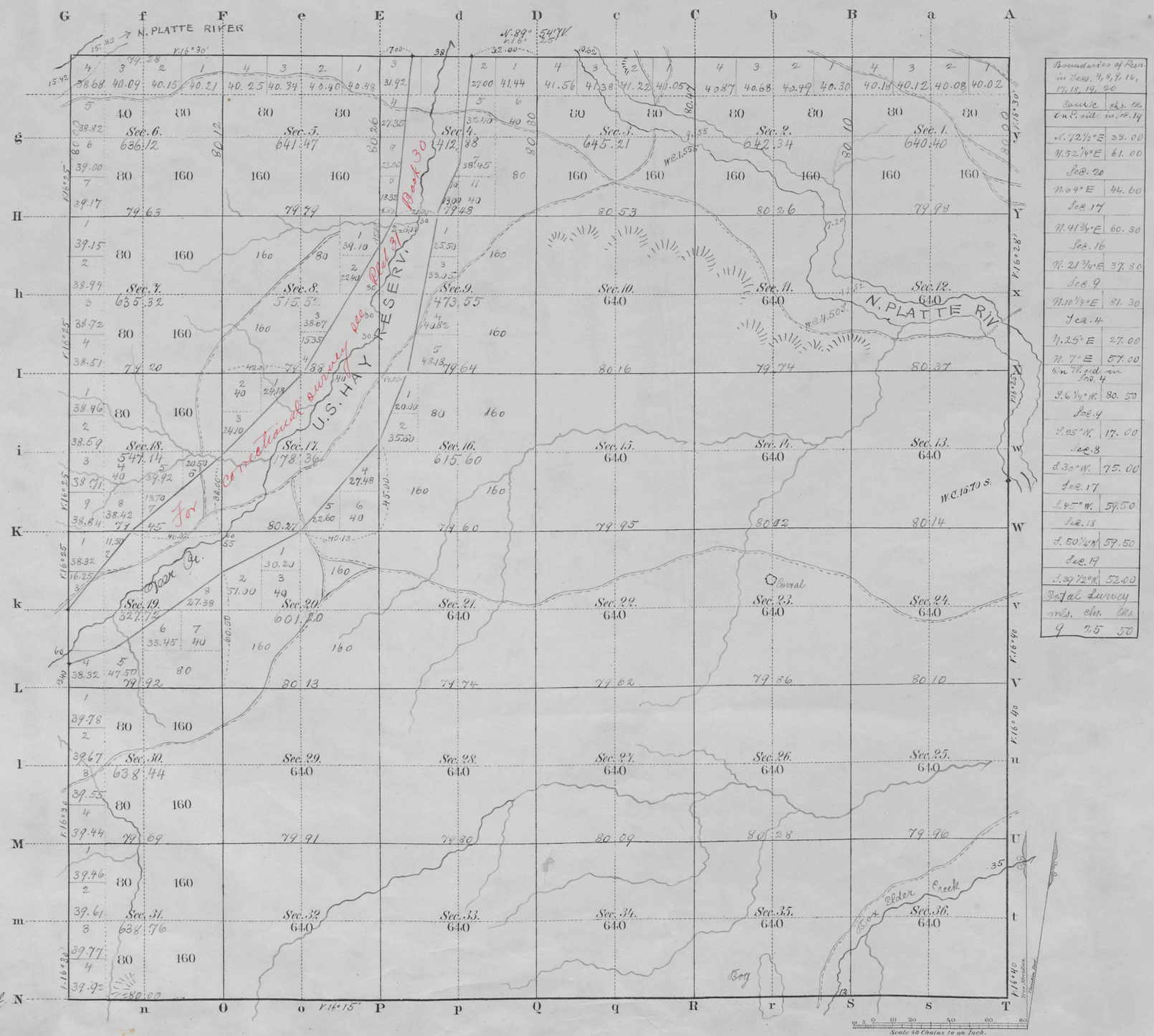

Boundaries of Resn. in Secs. 4, 8, 9, 16, 17, 18, 19, 20	
Course	chs. lks.
On E. side in Sec. 19	
N. 72½° E	33.00
N. 52¼° E	61.00
Sec. 20	
N. 64° E	44.60
Sec. 17	
N. 41¾° E	60.30
Sec. 16	
N. 21¾° E	37.80
Sec. 9	
N. 10¼° E	81.30
Sec. 4	
N. 25° E	27.00
N. 7° E	57.00
On W. side in Sec. 4	
S. 6¼° W.	80.50
Sec. 4	
S. 25° W.	17.00
Sec. 8	
S. 30° W.	75.00
Sec. 17	
S. 45° W.	59.50
Sec. 18	
S. 50½° W.	59.50
Sec. 19	
S. 39½° W.	52.00
Total Survey	
mls. chs. lks.	
9 25 50	

8" Stand. Prl. S. 89° 51' W. V. 16° 20'

Total number of Acres. 21590.03

Surveys Designated	By Whom Surveyed	Date of Contract	Amount of Surveys Mls.	Chs.	Lks.	When Surveyed	Magnetic Declination
E. W. & N. Township lines	W. O. Owen	Sept. 20, 1881	17	79	28	Oct. 6, 29, 31, and Novbr. 1, 1881	16° 32' East
Subdivisions	M. N. Grant	Aug. 30, 1881	59	73	94	Jany. 2-9, 1883	16° 30' " "
Connections							
8" Stand. Prl. N.	Downey & Grant	Aug. 12, 1880	6	00	00	Sept. 8-9, 1880	
Reserv. Bds.	M. N. Grant	Aug. 30, 1881	9	25	50	Jany. 2-9, 1883	

The above Map of Township No. 33 North Range No. 75 West of the Sixth Principal Meridian Wyoming Territory is strictly conformable to the field notes of the survey thereof on file in this Office, which have been examined and approved

Surveyor General's Office,
Cheyenne Wyoming
May 29th 1884

Edw. C. Davis
Sur. Genl.

A. Gast & Co. St. Louis, Mo.

2261

33-75

2985

Click Here for Field Notes

ORIGINAL

Accepted September 20, 1919.

1961

RESURVEY

EIGHTH STANDARD PARALLEL NORTH

BY W. H. CLARK, OCTOBER 15-NOVEMBER 16, 1914

Scale: 1 inch to 40 chains

T. 33 N., R. 73 W.

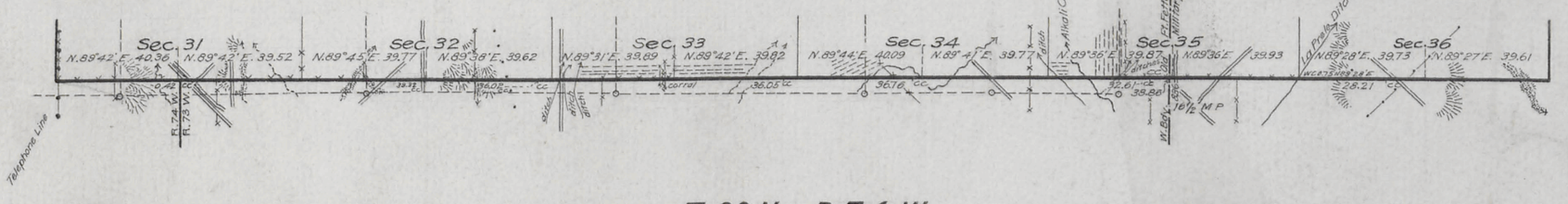

T. 33 N., R. 74 W.

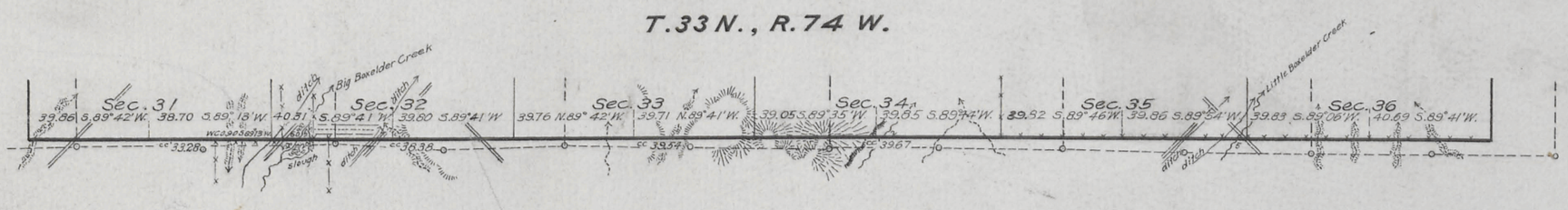

T. 33 N., R. 75 W.

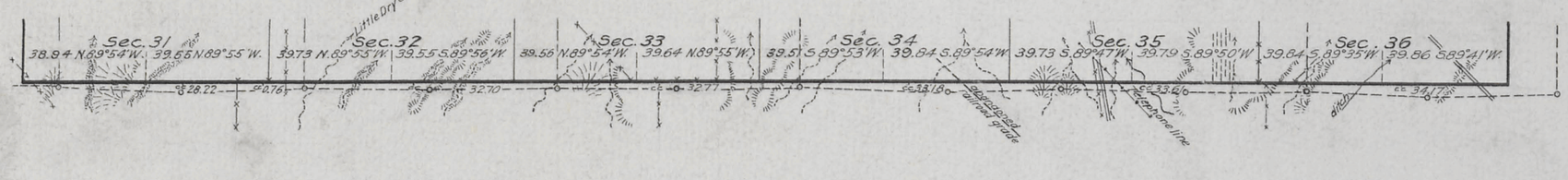

T. 33 N., R. 76 W.

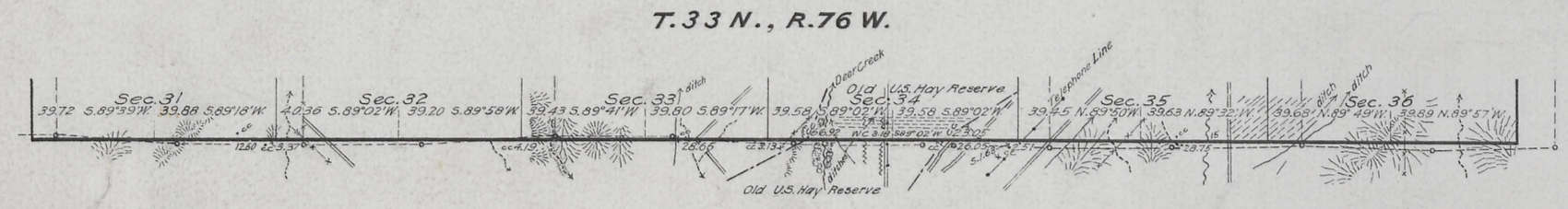

T. 33 N., R. 77 W.

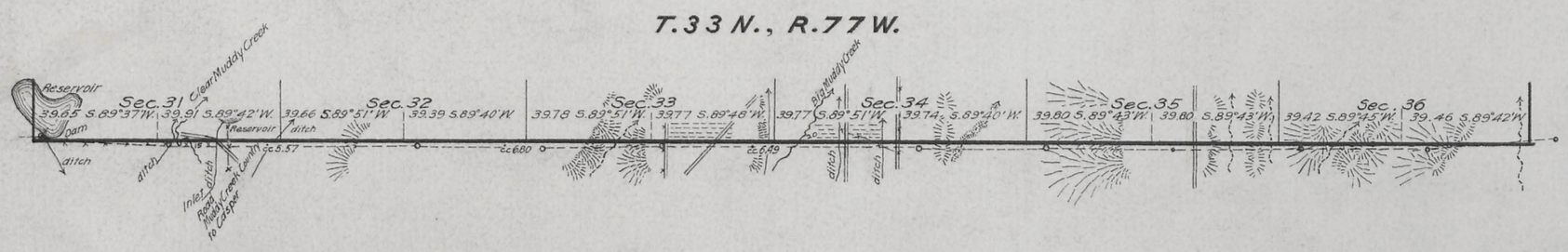

T. 33 N., R. 78 W.

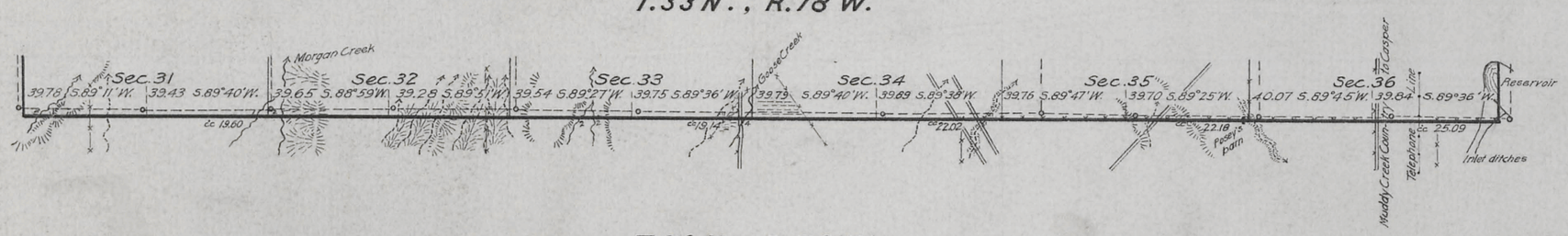

T. 33 N., R. 79 W

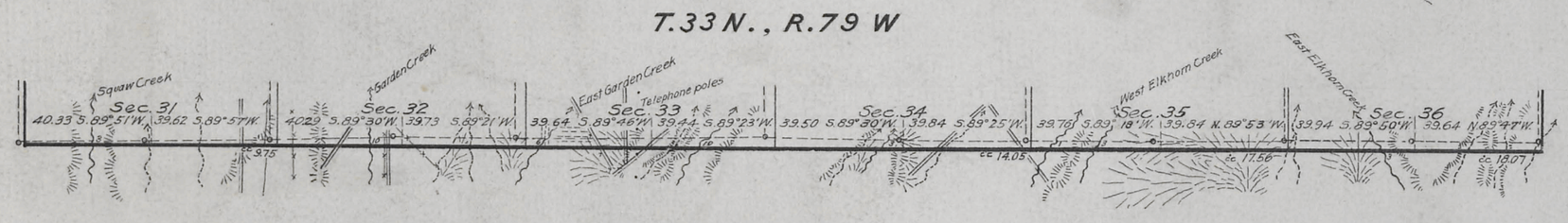

T. 33 N., R. 80 W.

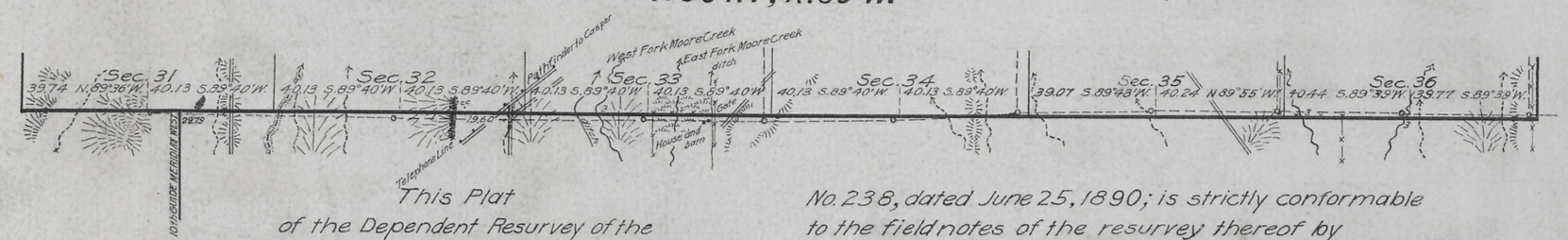

This Plat of the Dependent Resurvey of the Eighth Standard Parallel North through Ranges 73, 74, 75, 76, 77, 78, 79 and 80 West of the Sixth Principal Meridian, Wyoming, which is a restoration of the original survey thereof, executed by Downey and Grant under Contract No. 109, dated August 12, 1880, and shows the position in relation to same of the obliterated survey of said standard parallel, executed by W. O. Owen, under Contract No. 238, dated June 25, 1890; is strictly conformable to the field notes of the resurvey thereof by W. H. Clark, October 15 to November 6, 1914 executed under instructions dated April 25, 1911 Group 5 which have been examined, approved and filed in this office

U.S. Surveyor General's Office,
Cheyenne, Wyoming,
February 15, 1916.

Charles L. Decker
U.S. Surveyor General

R.M.T.

Cancelled by Cancellation Ap. Sept. 21, 1922

Click Here for Field Notes

EXTERIOR LINES

Scale 1 inch = 2 miles; Mag. Var. East.

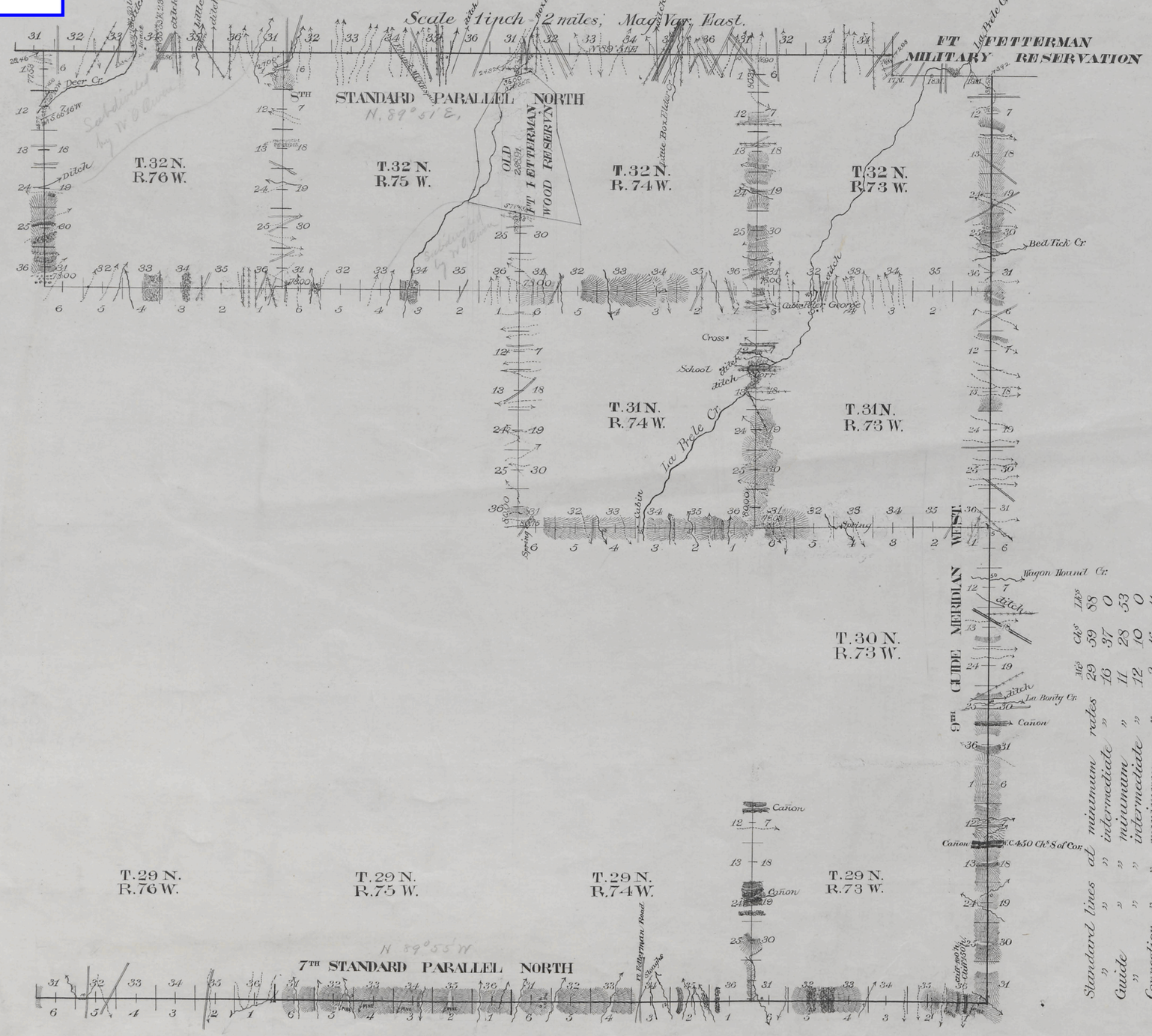

		Mls	Chs	Lks
Standard lines at minimum rates		29	59	88
" " intermediate	"	16	37	0
Guide " " minimum	"	11	28	53
" " intermediate	"	12	10	0
Connection " " minimum	"	2	16	11
Exterior " " minimum	"	22	71	49
" " intermediate	"	53	72	98

Surveys Designated	By whom surveyed	Date of Contract	Amount of Surveys Mls	Chs	Lks	Date of Survey	Magnetic Declination
Exterior Lines	Wm O. Owen	June 25, ~~1891~~ 1890	76	64	47	June 18-July 5-1891	15° 30' East
7th Stand Par.	" " "	" " "	24	0	0	May 6-June 3-'91	15° 30' "
8th Stand Par.	" " "	" " "	22	16	88	June 14-16-1891	16° 00' "
9th Guide Mer.	" " "	" " "	23	38	53	May 20-24, 1891	15° 00' "
Connections	" " "	" " "	2	16	11		

I hereby certify that the above diagram of the 7th Standard Parallel North in Ranges 73, 74, 75 and 76 West; the 8th Standard Parallel North in Ranges 76, 75, 74 and 73 West; the 10th Guide Meridian West in Townships 29, 30, 31 and 32 North; and the Exterior lines of Townships 29 North, Ranges 73 West, Townships 31 North, Ranges 73 and 74 West, Townships 32 North, Ranges 73, 74, 75 and 76 West of the 6th Principal Meridian in Wyoming is strictly conformable to the field notes of the survey thereof, on file in this office, which have been examined and approved.

Surveyor Generals Office.
Cheyenne, Wyoming. December 4th 1891.

Wm A. Richards
Surveyor General.

(20)
Indexes

2086

Click Here for Field Notes

Retracement Notes, All or Part

EXTERIOR LINES.

of Tp's 33 to 36 inclusive, N., R's 73 to 80 inclusive, W. of 6th P.M. Wyo. Ter.

SCALE, 3 MILES TO 1 INCH. MAGNETIC VAR. EAST.

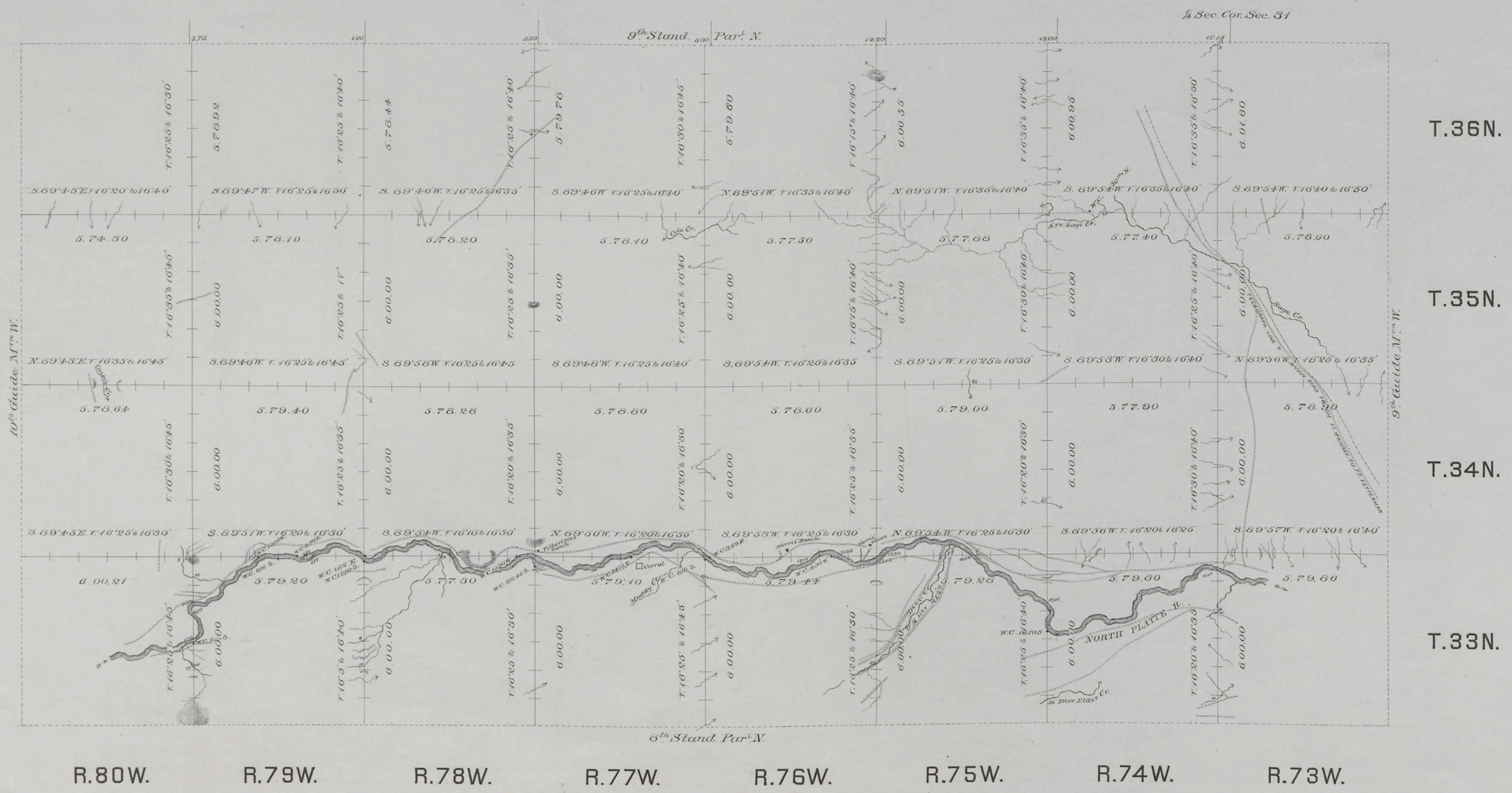

Surveys Designated.	By Whom Surveyed.	Date of Contract.	Amount of Surveys. mls.	chs.	lks.	When Surveyed.
Exterior lines.	Wm O. Owen	Sep. 20th 1861	311	45	23	Oct. 18-Nov. 30th 1861
Connections.	" " "	" " "		62	03	" " "

I hereby certify that the above diagram of the Exterior lines of Townships 33 to 36 inclusive N. Ranges 73 to 80 inclusive W. of the 6th Principal Meridian, Wyoming Territory, is strictly conformable to the field notes of the survey thereof on file in this Office, which have been examined and approved.

Surveyor General's Office,
Cheyenne Wyoming. June 4th 1883

Edw. C. David
Sur. Gen.l

1532

Click Here for Field Notes | Retracement Notes, All or Part

698

8TH STANDARD PARALLEL NORTH

from the 9th to the 10th Guide Meridian West, between Townships 32 and 33 North.

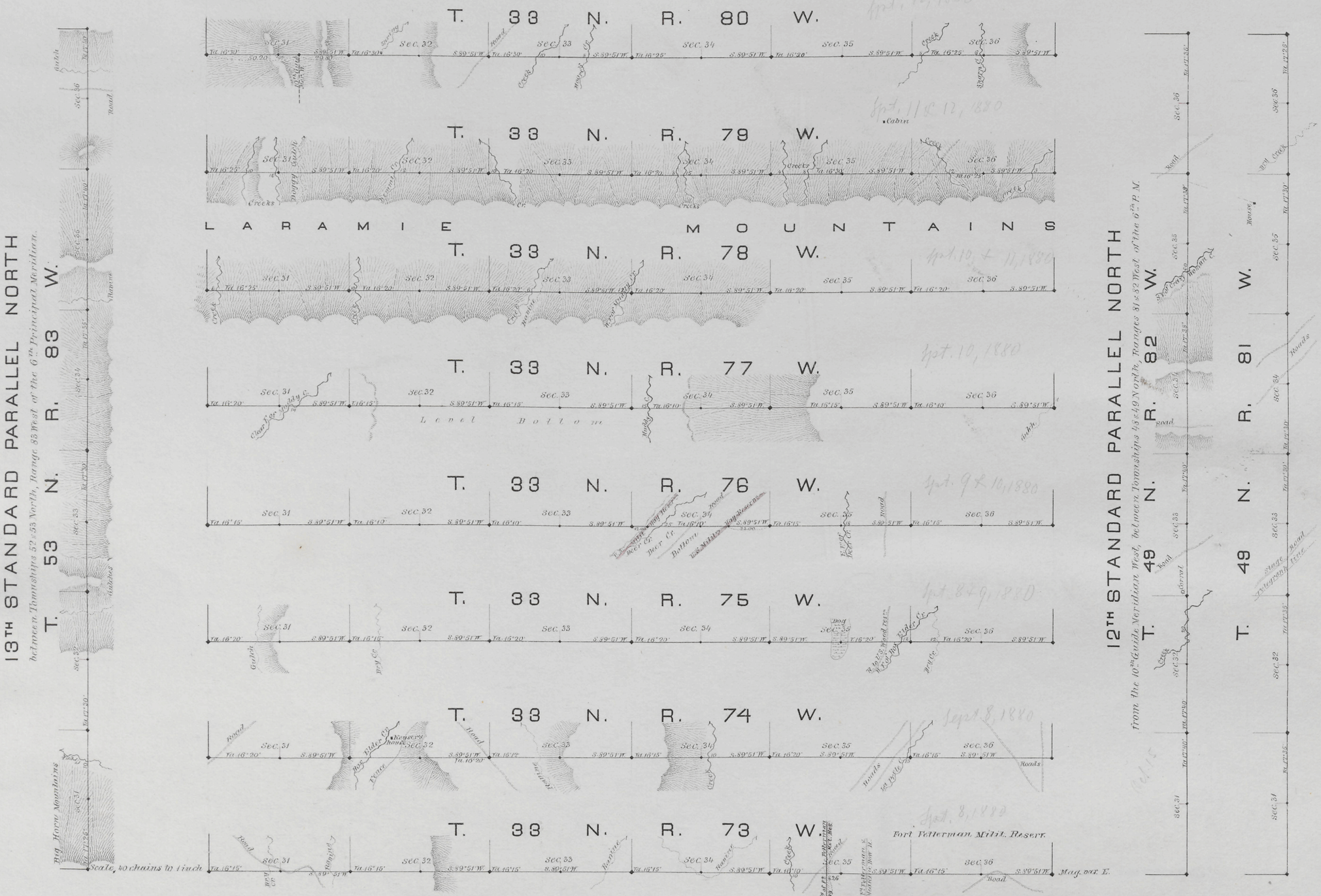

Surveys Designated	By whom surveyed	Date of contract	Amount of surveys			When surveyed
			mls	chs.	lks	
8th 12th & 13th St. Par.l N.	Downey & Grant	Aug. 12, 1880	66	0	0	Sept. & Oct. 1880.

I hereby certify that the above diagram of the 8th Standard Parallel North, from the 9th to the 10th Guide Mer.n W. betw. T.ns 32 & 33 N., R.gs 73 to 80 W. inclusive; the 12th Stand.d Para.l North, from the 10th Guide Mer.n West, betw. T.ns 48 & 49 N., Ranges 81 & 82 West, and the 13th Stand.d Par.l North, betw. T.ns 52 & 53 N., Range 83 West of the 6th Princ.l Meridian, Wyo. Ter. is strictly conformable to the field notes of the survey thereof on file in this office which have been examined and approved.

Surveyor General's Office

Cheyenne, Wyo. March, 12, 1881.

Edw. C. David

Surveyor General