Click Here for Field Notes

1489-B

ORIGINAL

Ac. 6275

TOWNSHIP Nº34 NORTH, RANGE Nº75 WEST OF THE SIXTH PRINCIPAL MERIDIAN, WYOMING.

DEPENDENT RESURVEY AND PARTIAL SUBDIVISION OF SECTION Nº13

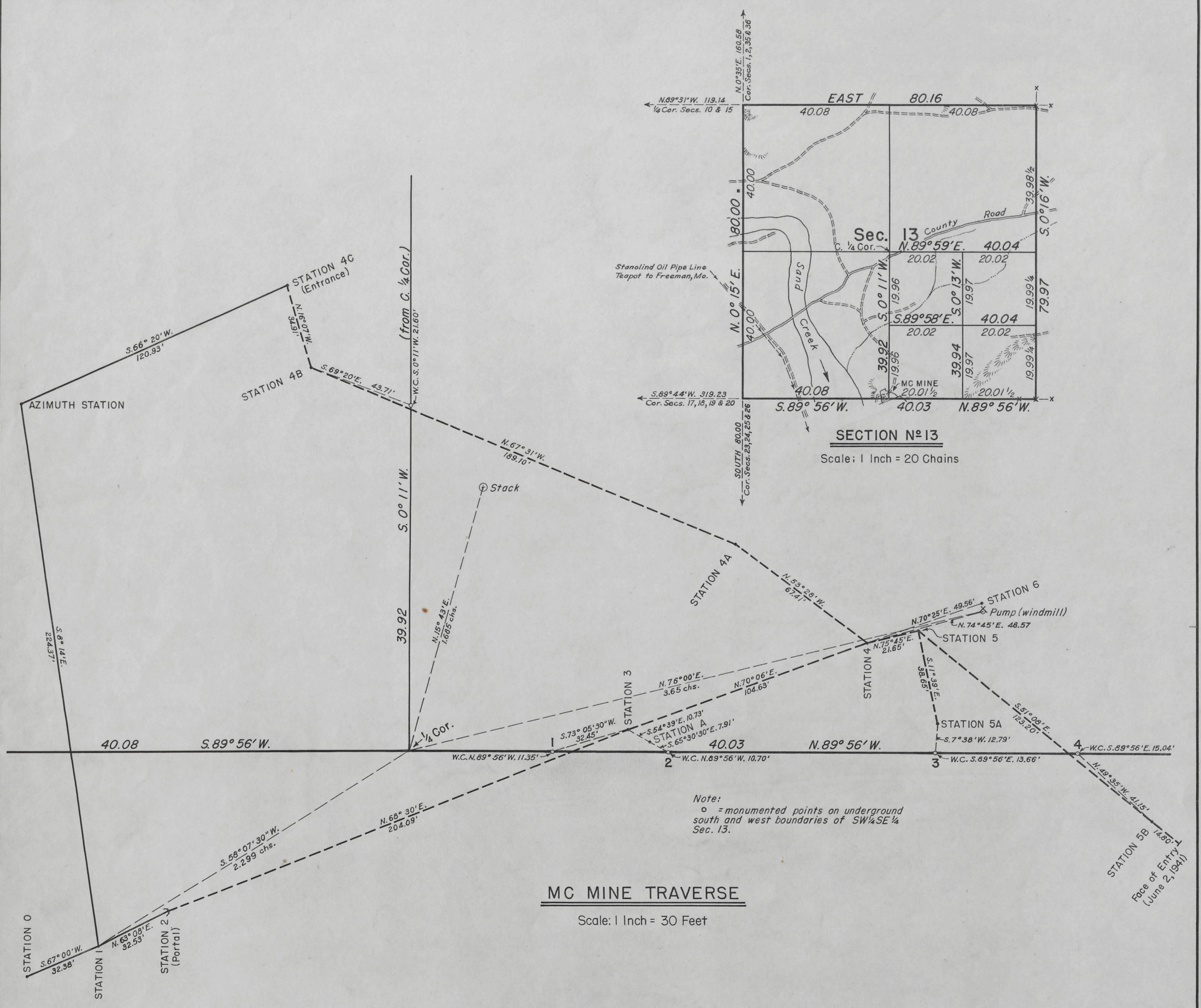

Drawn by Chas. O. Owens
Aug. 12, 1943

Memorandum

Dependent resurvey of the boundaries of section 13; partial survey of the subdivisional lines of section 13; tie to MC Mine and marking points on the underground south and west boundaries of the SW¼ SE¼ section 13 in the MC Mine, all executed by Clyde W. Atherly, Associate Cadastral Engineer, May 17-30, 1941, under Special Instructions dated April 25, 1941, for Group No. 191, Wyoming, authorized by Commissioner's letter "E" dated May 17, 1941.

Boundaries of section 13 surveyed by William O. Owen, U.S. Deputy Surveyor, in 1881-2, as shown upon the plat approved June 4, 1883.

UNITED STATES DEPARTMENT OF THE INTERIOR
GENERAL LAND OFFICE

Denver, Colorado, July 15, 1942.

This plat of Township No. 34 North, Range No. 75 West of the Sixth Principal Meridian, Wyoming, is strictly conformable to the field notes of the survey thereof which have been examined and approved.

Frank A. Johnson
Supervisor of Surveys.

Washington, D.C., January 27, 1943.

The survey represented by this plat having been correctly executed in accordance with the requirements of law and the regulations of this office, is hereby accepted.

Joel David Wolfsohn
Assistant Commissioner.

34-75

H.M.B.

MJL

30

Click Here for Correctional Field Notes

30

Orig. sur. township bk 20, pg. 77.

2041

FORT FETTERMAN HAY RESERVATION
IN
TOWNSHIP Nº 34 NORTH RANGE Nº 75 WEST OF THE 6TH PRINCIPAL MERIDIAN

Scale 40 chs to 1 inch. Magnetic Var. East.

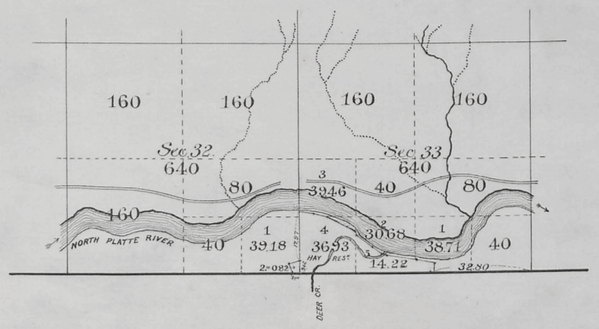

Amount of Surveys.

Bound^s of Reservation	77 chs.	04 lks.
Connections	38 "	26 "

Area of Reservation — 53.97 Acres.

Surveys Designated.	By Whom Surveyed.	Date of Instructions.	Magnetic Variation.
Correctional Survey of Ft. Fetterman Hay Res^n	Wm O. Owen	Oct. 11th 1886	15°9' – 15°18' East

I hereby certify that the above plat of the Fort Fetterman Hay Reservation in Sec^s 32 and 33, Tp 34 N., Rg 75 W. of the 6th Principal Meridian, Wyoming Territory, is strictly conformable to the field notes of the correctional survey thereof on file in this office, which have been examined and approved.

Surveyor General's Office,
Cheyenne, Wyoming,
Nov. 22nd 1887

John Charles Thompson
U.S. Surveyor General.

1489 A

34 - 75

(20)

2040

Click Here for Field Notes

77

Resurvey Secs 32+33 Bk 30, pp. 30

TOWNSHIP No. 34 NORTH, RANGE No. 75 WEST of the 6TH Principal MERIDIAN.



Total number of Acres. 23006.24

Surveys Designated	By Whom Surveyed	Date of Contract	Amount of Surveys Mls	Chs	Lks	When Surveyed	Magnetic Declination
Township lines	Wm. O. Orvett	Sept. 20. 1881	23	78	28	~~Octo. 25. and~~ Nov. 1st & 2. 1881	16° 27' East
Subdivisions	" " "	" " "	39	74	99	Oct. 2-7. 1882	16° 20' "
Connections							

The above Map of Township No. 34 North Range No. 75 West of the Sixth Principal Meridian Wyoming Territory is strictly conformable to the field notes of the survey thereof on file in this Office, which have been examined and approved

Surveyor Generals Office,
Cheyenne Wyoming
June 4th 1883

Edw. C. David
Surv. Gen.

1489

A. Gast & Co. St. Louis Mo.

34 - 75

(20)
Indexes

2086

Click Here for Field Notes

Retracement Notes, All or Part

91

EXTERIOR LINES.

of Tp's 33 to 36 inclusive, N., R's 73 to 80 inclusive, W. of 6th P.M. Wyo. Ter.

SCALE, 3 MILES TO 1 INCH. MAGNETIC VAR. EAST.

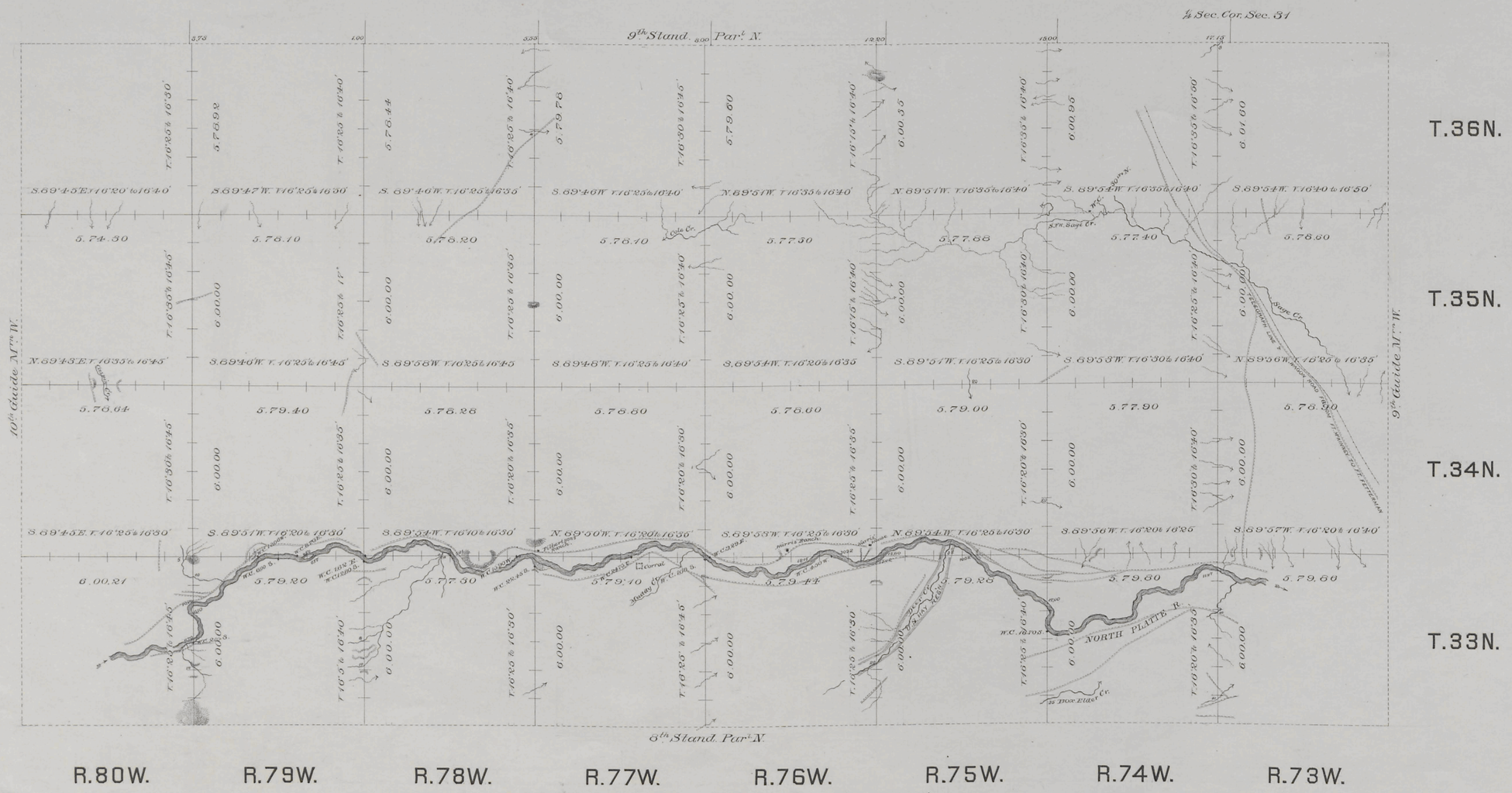

Surveys Designated.	By Whom Surveyed.	Date of Contract.	Amount of Surveys. Mls.	Chs.	Lks.	When Surveyed.
Exterior lines.	Wm O. Owen	Sep. 20th 1861	311	45	23	Oct. 18–Nov. 30th 1861
Connections.	" " "	" " "		62	03	" " "

I hereby certify that the above diagram of the Exterior lines of Townships 33 to 36 inclusive N. Ranges 73 to 80 inclusive W. of the 6th Principal Meridian, Wyoming Territory, is strictly conformable to the field notes of the survey thereof on file in this Office, which have been examined and approved.

Surveyor General's Office,
Cheyenne Wyoming. June 4th 1883

Edw. C. David
Sur. Gen.

1532