20

80A

(4-675a)

2045

Supplemental Map of
Township No. 34 North Range No. 76 West of the 6th Principal Meridian, Wyoming.



Meanders of

Posts	Courses	Ch.s Lk.s	Posts	Courses	Ch.s Lk.s	Posts	Courses	Ch.s Lk.s

This supplemental map is made in conformity with letter E. dated May 29 1906, from the Hon. Commissioner of the General Land Office.

Total number of Acres 22965.29

Surveys Designated	By Whom Surveyed	Date of Contract	Amount of Surveys M. Ch.s Lk.s	When Surveyed	
Township lines					
Subdivisions					

The above Supplemental Map of Township No. 34 North of Range No. 76 West of the 6th Principal Meridian, Wyoming, is strictly conformable to the field notes of the survey thereof on file in this Office, which have been examined and approved.

Surveyor Generals Office,
Cheyenne, Wyoming June 1, 1906.

A. G. Shewy, P. L. Hanson
Sur. Gen.l

A. L. R.

C. L. K.

THE NORRIS PETERS CO. LITHO. WASHINGTON, D. C.

34 - 76

1492A

(20)

2044

Click Here for Field Notes

80

For sec. 4 see 80-a.

TOWNSHIP No. 34 NORTH, RANGE No. 76 WEST of the 6TH Principal MERIDIAN.

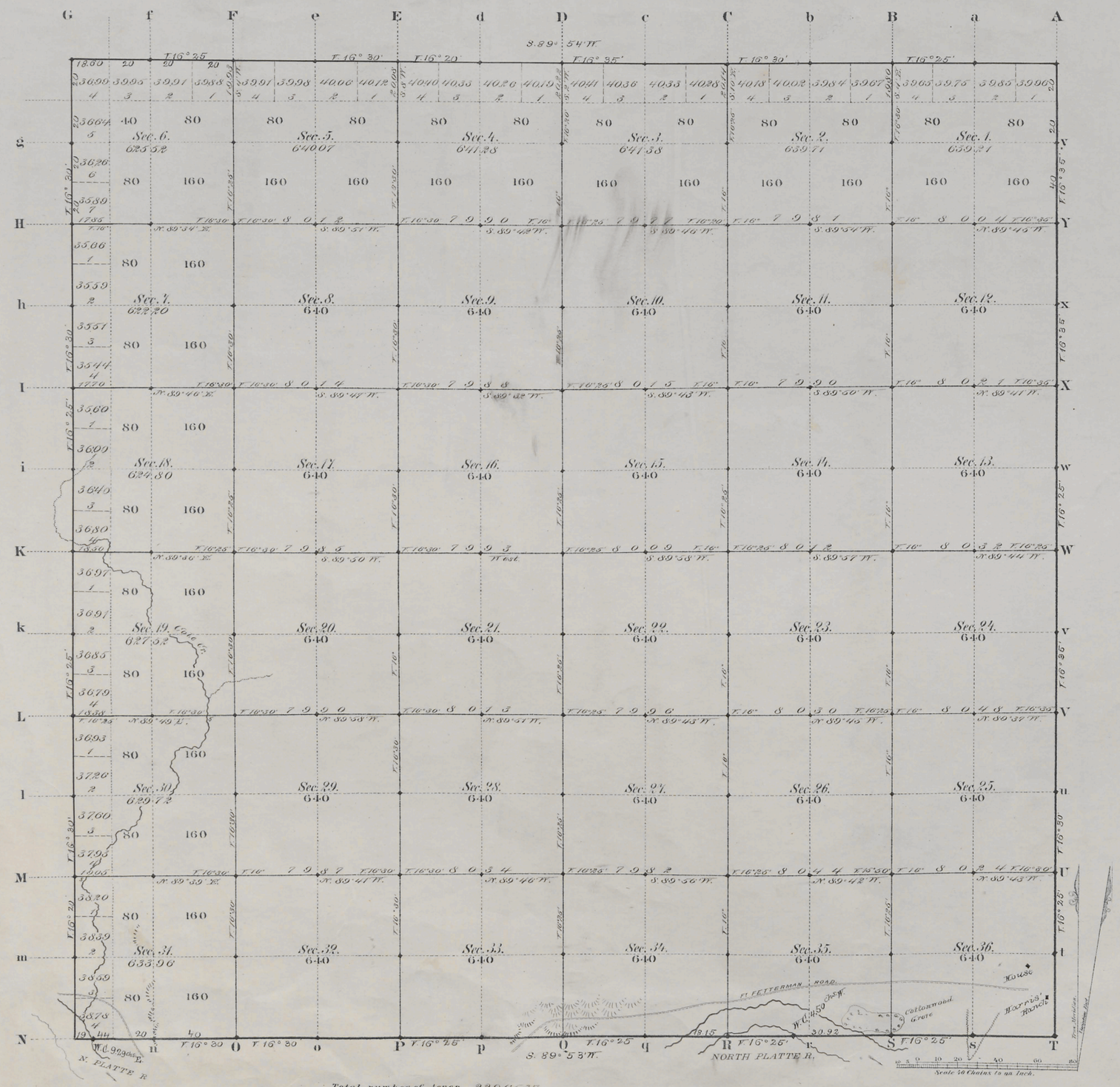

Total number of Acres. 22965.37

Surveys Designated	By Whom Surveyed	Date of Contract	Amount of Surveys Mls.	Chs.	Lks.	When Surveyed	Magnetic Declination
Township lines	Wm. O. Owen	Sept. 20, 1881	23	78	04	Nov. 1, 7, 8, 1881	16° 28' East
Subdivisions	" " "	" " "	59	73	36	Oct. 9-14, 1882	16° 18' "
Connections							

The above Map of Township No. 34 North Range No. 76 West of the Sixth Principal Meridian Wyoming Territory is strictly conformable to the field notes of the survey thereof on file in this Office, which have been examined and approved

Surveyor General's Office,
Cheyenne Wyoming
June 4th 1883

Edw. C. David
Sur. Genl.

A. Gast & Co. St. Louis Mo.

1492

34-76

(20)
Indexes
2086

Click Here for Field Notes

Retracement Notes, All or Part

EXTERIOR LINES.

of Tp's 33 to 36 inclusive, N., R's 73 to 80 inclusive, W. of 6th P.M. Wyo. Ter.

SCALE, 3 MILES TO 1 INCH. MAGNETIC VAR. EAST.

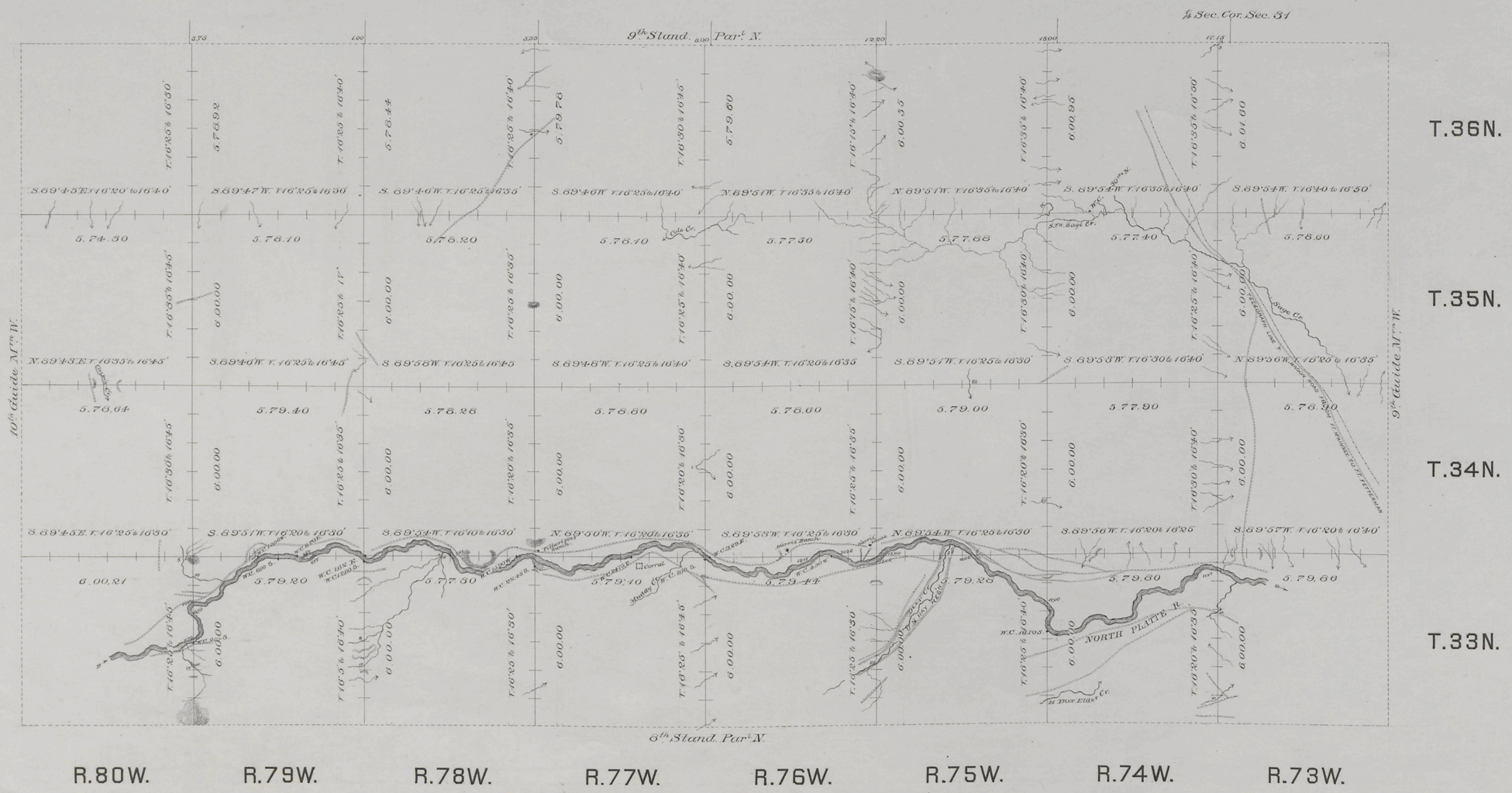

Surveys Designated.	By Whom Surveyed.	Date of Contract.	Amount of Surveys. mls.	chs.	lks.	When Surveyed.
Exterior lines.	Wm O. Owen	Sep. 20th 1861	311	45	23	Oct. 18-Nov. 30th 1861
Connections.	" " "	" " "		62	03	" " "

I hereby certify that the above diagram of the Exterior lines of Townships 33 to 36 inclusive, N. Ranges 73 to 80 inclusive, W. of the 6th Principal Meridian, Wyoming Territory, is strictly conformable to the field notes of the survey thereof on file in this Office, which have been examined and approved.

Surveyor General's Office,
Cheyenne Wyoming. June 4th 1883

Edw. C. David Sur. Gen.l